

ANNEXURE-I(d)

(TOWN PANCHAYAT)

DATA ON DRAFT WARD DELIMITATION PROPOSAL

1/11/2014

NAME OF THE DISTRICT : SALEM

NAME OF TOWN PANCHAYAT : BELUR

SL.No	Name of Town Panchayat	2011 Census Population	Sanctioned Strength (Total Wards/Division)	Total No. of Residential Buildings	Average Population in a Ward / Division Col.(3)/Col.(4)	Average No. of Residential Building in a Ward / Division	Average Household Population Col.(6)/Col.(7)	Proposed Ward / Division No.	No. of Residential Building in the proposed Ward / Division	Assessed Population of proposed Wared / Division Col.(8) x	Difference in Assessed Population from Average Population Col.(11) - Col.(6)	Percentage difference from Average Population Col.(12) x 100 / Col.(6)	Reasons for difference	Remarks
1	2	3	4	5	6	7	8	9	10	11	12	13	14	15
1	Belur	8736	15	2662	582	177.47	3.28	1	191	627	44	7.63	-	-
2								2	176	578	-5	-0.83	-	-
3								3	174	571	-11	-1.95	-	-
4								4	193	633	51	8.75	-	-
5								5	191	627	44	7.63	-	-
6								6	188	617	35	5.94	-	-
7								7	192	630	48	8.19	-	-
8								8	182	597	15	2.55	-	-
9								9	186	610	28	4.81	-	-
10								10	160	525	-57	-9.84	-	-
11								11	161	528	-54	-9.28	-	-
12								12	174	571	-11	-1.95	-	-
13								13	173	568	-15	-2.52	-	-
14								14	160	525	-57	-9.84	-	-
15								15	161	528	-54	-9.28	-	-
		8736	15	2662	582	177.47	3.28		2662	8736	0	0		



EXECUTIVE OFFICER

 First Grade Town Panchayat
 Belur, Salem District - 636104.

ANNEXURE-II(d)

FORMAT

(BELUR TOWN PANCHAYAT)
DRAFT WARD DELIMITATION REPORT

NAME OF THE DISTRICT: Salem

NAME OF TOWN PANCHAYAT: Belur

1	Ward / Division No. concerned	1
2	Name of the areas covered in the Ward / Division	Kaliyamman Kovil Street
3	Average population of the Ward / Division	582
4	Building Nos. of the concerned ward / Division (Street wise)	<u>Street Name :1)Kaliyamman Kovil Street -1</u> Building Nos: 1 to 145A = 142 Houses of 12th ward <u>Street Name :2) Ayothiyapattanam Road-2</u> Building Nos: 117A to 144A = 49 Houses of 13th ward
5	Number of households in the concerned Ward / Division (Street wise)	<u>Ward No.1</u> <u>Street Name:1)Kaliyamman Kovil Street -142</u> 1-2=2, 3=1, 5=1, 7=1, 10-11=2, 13=1, 15-16=2, 19=1, 21-25=5, 29-31=3, 33=1, 35-36=2, 54-55=2, 60-62=3, 66-68=3, 70-85=16, 144-145=2, 11A=1, 11B=1, 13A=1, 13B=1, 22-1=1, 31-1=1, 36-1=1, 144A=1, 144B=1, 144C=1, 145A=1, 14B=1, 15./1=1, 15a1=1, 17./1=1, 17./2=1, 17/8a1=1, 1A=1, 1B=1, 2./3=1, 20A=1, 21A=1, 25A=1, 25B=1, 27/1=1, 28A=1, 28B=1, 29A=1, 2A=1, 2D=1, 2E=1, 32A=1, 33A=1, 33B=1, 36./1=1, 36./2=1, 36./3=1, 36./4=1, 36./5=1, 36./6=1, 36./7=1, 3A=1, 3B=1, 3C=1, 50C1=1, 50C2=1, 50C3=1, 50E=1, 55D=1, 5A=1, 5B=1, 64A=1, 64B=1, 64C=1, 67A=1, 71A=1, 72A=1, 72A=1, 72B=1, 72C=1, 72D=1, 72E=1, 8A=1, 8B=1 (Unassessed-30) <u>Street Name:2)Ayothiyapattanam Road-49</u> 117A=1, 118=1, 118A=1, 118F=1, 118B=1, 118C=1, 118D=1, 118D1=1, 118D2=1, 118G=1, 118E=1, 118E1=1, 118F1=1, 119A=1, 119B=1, 119C=1, 119D=1, 120=1, 120A=1, 120C=1, 139=1, 140B=1, 104C=1, 121=1, 143C=1, 143D=1, 143E=1, 143F=1, 144=1, 144A=1 (Unassessed-19)
6	Boundaries of the concerned ward / Division	
	North	Kurichi Village Panchayat
	East	8th Ward Ayothiyapattanam Road & 12th Ward Bharathi Nagar
	South	Vasista River
	West	Vettaikaranur Village Panchayat
7	Total Population of the Ward / Division	627

8	If the Population arrived is lesser / higher than the average population of a single ward of the Belur Local Body, the reasons there of may be mentioned.	7.63 is Greater then the Average Population.
9	Remarks, if any	-

Place: Belur

Date :



(A. Poovejirah)

EXECUTIVE OFFICER,
First Grade Town Panchayat
Belur, Salem District - 636104.

ANNEXURE-II(d)

FORMAT

(BELUR TOWN PANCHAYAT)
DRAFT WARD DELIMITATION REPORT

NAME OF THE DISTRICT: Salem


NAME OF TOWN PANCHAYAT: Belur

1	Ward / Division No. concerned	2
2	Name of the areas covered in the Ward / Division	Govt.Hr.Sec.School Road
3	Average population of the Ward / Division	582
4	Building Nos. of the concerned ward / Division (Street wise)	<u>Street Name :1) Govt.Hr.Sec.School Road -1</u> Building Nos: 2 to 16A = 49 Houses of 14th ward <u>Street Name :2) North Ayothiyapattanam Road-2</u> Building Nos: 1 to 140/2 = 127 Houses of 13th ward
5	Number of households in the concerned Ward / Division (Street wise)	<u>Ward No.2</u> <u>Street Name:1) Govt. Hr. Sec. School Road -49</u> 2-4=3, 7-8=2, 10./1=1, 12=1, 14-15=2, 15./2=1, 16=1, 30=1, 12A=1, 13B=1, 13C=1, 14A=1, 14B=1, 14C=1, 16A=1, 2/1B=1, 2A=1, 2A1=1, 2B=1, 2C=1, 2D=1, 2D=1, 2E=1, 2F=1, 7C=1, 8A=1, 8B=1 (Unassessed-18) <u>Street Name:2)North Ayothiyapattanam Road-127</u> 1-5=5, 10-19=10, 21-22=2, 24-29=6, 32-33=2, 35-41=7, 43-50=8, 52-62=11, 65-71=7, 74-75=2, 79=1, 122=1, 70./1=1, 76./1=1, 140./1=1, 140./2=1, 202=1, 104/E2=1, 104/E4=1, 104/E5=1, 104E=1, 111B=1, 118/B2=1, 13A=1, 14C=1, 16A=1, 17/3=1, 17A=1, 17B=1, 17C=1, 17D=1, 17D1=1, 17D2=1, 18A=1, 18B=1, 18C=1, 19/B1=1, 19/B2=1, 19A=1, 19B=1, 20A=1, 20B=1, 22A=1, 24A=1, 24A=1, 24B=1, 25A=1, 32A=1, 32B=1, 35/1=1, 36A=1, 36B=1, 36C=1, 37A=1, 1/4=1, 40A=1, 48A=1, 50A=1, 50B=1, 5A=1, 5B=1, 61A=1, 62A1=1, 64A=1, 65A=1, 65B=1, 65C=1, 65D=1, 66A=1, 67A=1, 67A1=1, 68A=1, 68B=1, 69A=1, 71A=1, 73-1=1 (Unassessed-1)
6	Boundaries of the concerned ward / Division	
	North	Kurichi Village Panchayat
	East	Sekkatipatti Village Panchayat & 3rd Ward Bharathavar Street
	South	8th Ward Ayothiyapattanam Road
	West	Kurichi Village Panchayat
7	Total Population of the Ward / Division	578

8	If the Population arrived is lesser / higher than the average population of a single ward of the Belur Local Body, the reasons there of may be mentioned.	-0.83 is Lesser then the Average Population.
9	Remarks, if any	-

Place: Belur

Date :


(A. Poovendran)
EXECUTIVE OFFICER,
First Grade Town Panchayat
Belur, Salem District - 636104.

ANNEXURE-II(d)

FORMAT

(BELUR TOWN PANCHAYAT)
DRAFT WARD DELIMITATION REPORT

NAME OF THE DISTRICT: Salem


NAME OF TOWN PANCHAYAT: Belur

1	Ward / Division No. concerned	3
2	Name of the areas covered in the Ward / Division	Bharathavar Street
3	Average population of the Ward / Division	582
4	Building Nos. of the concerned ward / Division (Street wise)	<u>Street Name :1) Bharathavar Street -1</u> Building Nos: 1 to 60E = 98 Houses of 14th ward <u>Street Name :2) North Nabinayagam Street-2</u> Building Nos: 1 to 64 = 76 Houses of 15th ward
5	Number of households in the concerned Ward / Division (Street wise)	<u>Ward No.3</u> <u>Street Name:1) Bharathavar Street - 98</u> 1-9=9, 11-12=2, 14=1, 16-20=5, 23-26=4, 28-31=4, 35-41=7, 43-61=19, 1A=1, 13/34=1, 13A=1, 14/16=1, 15-1/1=1, 15-1/2=1, 18B=1, 18C=1, 18D=1, 18E=1, 20A=1, 20/A=1, 21/1=1, 21/A=1, 21A=1, 21A/1=1, 22A=1, 24A=1, 24/A=1, 24B=1, 26A=1, 26/A=1, 29A=1, 29/A=1, 31A=1, 31/A=1, 35A=1, 43A=1, 46A=1, 46B=1, 47A=1, 47B=1, 47C=1, 47D=1, 5A=1, 51A=1, 54A=1, 55A=1, 57A=1, 60A=1, 60B=1, 60C=1, 60D=1, 60E=1, 9A=1, 9B=1 (Unassessed-01) <u>Street Name:2) North Nabinayagam Street- 76</u> 1-3=3, 5-9=5, 11-12=2, 14-20=7, 23-27=5, 29=1, 31-35=5, 64=1, 12A=1, 13A=1, 13A1=1, 13C=1, 14A=1, 16A=1, 20A=1, 26a=1, 27/1=1, 27A=1, 27B=1, 2A=1, 30A=1, 30A2=1, 33A=1, 34/1=1, 34/1A=1, 34-B=1, 34C=1, 34D=1, 34E=1, 34F=1, 34F1=1, 34G=1, 34G=1, 34G1=1, 34G2=1, 34G3=1, 35A=1, 37B=1, 37B1=1, 37B2=1, 3A=1, 3B=1, 3D=1 (Unassessed-12)
6	Boundaries of the concerned ward / Division	
	North	2nd Ward Govt.Hr.Sec.School Road & Sekkadipatti Village Panchayat
	East	4th Ward Veeran Street
	South	4th Ward Veeran Street & 8th Ward Nabinayagam Street
	West	2nd Ward Govt. Hr. Sec. School Road
7	Total Population of the Ward / Division	571

8	If the Population arrived is lesser / higher than the average population of a single ward of the Belur Local Body, the reasons there of may be mentioned.	-1.95 is Lesser then the Average Population.
9	Remarks, if any	-

Place: Belur

Date :


(A. Pooveendiran)
EXECUTIVE OFFICER,
First Grade Town Panchayat
Belur, Salem District - 636104.

ANNEXURE-II(d)

FORMAT

(BELUR TOWN PANCHAYAT)
DRAFT WARD DELIMITATION REPORT

NAME OF THE DISTRICT: Salem

NAME OF TOWN PANCHAYAT: Belur

1	Ward / Division No. concerned	4
2	Name of the areas covered in the Ward / Division	Harijana Street
3	Average population of the Ward / Division	582
4	Building Nos. of the concerned ward / Division (Street wise)	<u>Street Name :1) Veeran Street -1</u> Building Nos: 6 to 44AB = 39 Houses of 1st ward <u>Street Name :2) Manikkam Street-2</u> Building Nos: 2 to 14B = 13 Houses of 1st ward <u>Street Name :3) Koothan Street-3</u> Building Nos: 1 to 25 = 42 Houses of 1st ward <u>Street Name :4) Harijana Street-4</u> Building Nos: 1 to 62 = 99 Houses of 1st ward
5	Number of households in the concerned Ward / Division (Street wise)	<u>Ward No. 4</u> <u>Street Name:1) Veeran Street - 39</u> 6=1, 8-10=3, 12-15=4, 17-19=3, 36-37=2, 41-44=4, 5/1=1, 1/5A=1, 2A=1, 2B=1, 10A=1, 10B=1, 13C=1, 18/1=1, 18/7=1, 20A=1, 20B=1, 20C=1, 2/1=1, 35B=1, 35C=1, 35D=1, 44A1=1, 44A2=1, 44AB=1 (Unassessed-3) <u>Street Name:2) Manikkam Street- 13</u> 2=1, 4=1, 2A=1, 8A=1, 8B=1, 8C=1, 9B=1, 11-12=2, 14A=1, 14B=1 (Unassessed-2) <u>Street Name:3) Koothan Street- 42</u> 1-2=2, 9=1, 11-13=3, 16-18=3, 21-25=5, 1A=1, 1B=1, 1C=1, 11A=1, 11B=1, 11C=1, 12A=1, 13A=1, 13B=1, 13C=1, 13C1=1, 13D=1, 16A=1, 21A=1, 21A1=1, 21A2=1, 22A=1, 23A=1, 24A=1, 24B=1 (Unassessed-08) <u>Street Name:4) Harijana Street- 99</u> 1-27=27, 29-62=34, 1A=1, 1B=1, 2/2=1, 8A1=1, 9A=1, 24A=1, 24B=1, 25A=1, 27/24=1, 29A=1, 32A=1, 32B=1, 33A=1, 33C=1, 33D=1, 46A=1, 48A=1, 48A=1, 49B=1, 49D=1, 49G=1, 49H=1, 51A=1, 57A=1, 58/A=1 (Unassessed-13)
6	Boundaries of the concerned ward / Division	
	North	3rd Ward Barathavar Street & Sekkadipatti Village Panchayat
	East	Sekkadipatti Village Panchayat
	South	5th Ward Thumbal Road
	West	8th Ward Nabinayagam Street
7	Total Population of the Ward / Division	633

8	If the Population arrived is lesser / higher than the average population of a single ward of the Belur Local Body, the reasons there of may be mentioned.	8.75 is Greater then the Average Population.
9	Remarks, if any	-

Place: Belur

Date :



(A. Poovejirani)

EXECUTIVE OFFICER,
First Grade Town Panchayat
Belur, Salem District - 636104.

ANNEXURE-II(d)

FORMAT

(BELUR TOWN PANCHAYAT)
DRAFT WARD DELIMITATION REPORT

NAME OF THE DISTRICT: Salem

NAME OF TOWN PANCHAYAT: Belur

1	Ward / Division No. concerned	5
2	Name of the areas covered in the Ward / Division	Thumbal Road
3	Average population of the Ward / Division	582
4	Building Nos. of the concerned ward / Division (Street wise)	<u>Street Name :1) Vaiyapuri Street -1</u> Building Nos: 1 to 41A = 58 Houses of 2nd ward <u>Street Name :2) North Thumbal Road -2</u> Building Nos: 1 to 54B = 133 Houses of 2nd ward
5	Number of households in the concerned Ward / Division (Street wise)	<u>Ward No.5</u> <u>Street Name:1) Vaiyapuri Street - 58</u> 1-10=10, 14=1, 16-18=3, 20-27=8, 29-31=3, 34-35=2, 37-1, 39-41=3, 1A=1, 1B=1, 1C=1, 1/1C=1, 10A=1, 14/1=1, 14A=1, 14B=1, 16A=1, 16B=1, 17A=1, 20/1=1, 25A=1, 28A=1, 28A1=1, 40A=1, 41A=1 (Unassessed-10) <u>Street Name:2) North Thumbal Road - 133</u> 5=1, 13-16=4, 19-20=2, 22=1, 24-25=2, 28-31=4, 33-37=5, 40=1, 44=1, 49-51=3, 57-58=2, 63-67=5, 1/1=1, 5B1=1, 12/3=1, 12A1=1, 12A2=1, 13/13A=1, 13A=1, 14A=1, 14B=1, 14C=1, 14D=1, 14E=1, 14F=1, 14G=1, 16A=1, 16A1=1, 16A2=1, 16B=1, 16C=1, 17B1=1, 17C=1, 19/1=1, 19A=1, 21/6=1, 21A=1, 21B=1, 21C=1, 21D=1, 22/6A=1, 22A=1, 23A=1, 23B=1, 25/9=1, 25A=1, 26/10=1, 27A=1, 28A=1, 28A2=1, 29/8=1, 29A=1, 29B=1, 30A=1, 31/12A=1, 31A=1, 31B=1, 32/12=1, 33/11=1, 37A=1, 38/5=1, 38/5/1=1, 38/5/2=1, 38/6=1, 38-5/C=1, 38-7=1, 38-8=1, 39B=1, 39C=1, 39D=1, 39E=1, 39F=1, 39G=1, 39G1=1, 39G1=1, 39H=1, 39H1=1, 3B=1, 4/1=1, 4/2=1, 43A=1, 43B=1, 49F=1, 50A=1, 50B=1, 50C=1, 54B=1, 5A=1, 5-A/2=1, 5B=1, 5-B=1, 5C=1, 5C1=1, 5C2=1, 5C3=1, 5D=1, 5F=1 (Unassessed-17)
6	Boundaries of the concerned ward / Division	
	North	9th Ward Jamal Shahib Street, 8th Ward Nabinayagam Street & 4th Ward Harijana Street
	East	Puvalaikarachi Oodai
	South	7th Ward Thumbal Road & Madhakovil Street
	West	9th Ward Agragaram Road
7	Total Population of the Ward / Division	627

8	If the Population arrived is lesser / higher than the average population of a single ward of the Belur Local Body, the reasons there of may be mentioned.	7.63 is Greater then the Average Population.
9	Remarks, if any	-

Place: Belur

Date :


(A. Pooveliran)

EXECUTIVE OFFICER,
First Grade Town Panchayat
Belur, Salem District - 636104.

ANNEXURE-II(d)

FORMAT

(BELUR TOWN PANCHAYAT)
DRAFT WARD DELIMITATION REPORT

NAME OF THE DISTRICT: Salem

NAME OF TOWN PANCHAYAT: Belur

1	Ward / Division No. concerned	6
2	Name of the areas covered in the Ward / Division	Perumapalayam
3	Average population of the Ward / Division	582
4	Building Nos. of the concerned ward / Division (Street wise)	<p><u>Street Name :1) Merckku Kattu Kottai -1</u> Building Nos: 5 to 46C = 22 Houses of 2nd ward</p> <p><u>Street Name :2) Perumapalayam Road -2</u> Building Nos: 1 to 50A1 = 19 Houses of 2nd ward</p> <p><u>Street Name :3) Merckku Street -3</u> Building Nos: 1 to 19D = 23 Houses of 2nd ward</p> <p><u>Street Name :4) Perumal Kovil Street -4</u> Building Nos: 1 to 13L = 29 Houses of 3rd ward</p> <p><u>Street Name :5) Kaithukara Street -5</u> Building Nos: 1 to 14A1 =14 Houses of 3rd ward</p> <p><u>Street Name :6) Mariyamman Kovil Street -6</u> Building Nos: 7 to 30 = 21 Houses of 3rd ward</p> <p><u>Street Name :7) Therckku Street -7</u> Building Nos: 1 to 26B = 28 Houses of 3rd ward</p> <p><u>Street Name :8) Puthu Street -8</u> Building Nos: 1 to 12 = 15 Houses of 3rd ward</p> <p><u>Street Name :9) Kilakku Street -9</u> Building Nos: 2 to 13K1 = 17 Houses of 3rd ward</p>
5	Number of households in the concerned Ward / Division (Street wise)	<p><u>Ward No.6</u></p> <p><u>Street Name:1) Merukku Kattukottai -22</u> 5=1, 13-18=6, 21=1, 45-46=2, 18A=1, 45A=1, 46A=1, 46B=1, 46B1=1, 46C=1, 46C=1, 5/D1=1, 5/D2=1, 5A=1 (Unassessed-02)</p> <p><u>Street Name:2) Perumapalayam Road -19</u> 1-2=2, 6-7=2, 11=1, 41=1, 50=1, 1A=1, 2A=1, 1/3=1, 3/1A=1, 50A1=1, 6A=1, 6B=1, 6C=1 (Unassessed- 04)</p> <p><u>Street Name:3) Merckku Street -23</u> 1-4=4, 7=1, 14=1, 17=1, 12E=1, 12F=1, 14A=1, 14G=1, 17A=1, 19A=1, 19B=1, 19C=1, 19D=1, 1A=1, 1B=1, 2A=1, 3A=1, 4A=1, 7A=1, 7B=1</p> <p><u>Street Name:4) Perumal Kovil Street -29</u> 1-5=5, 7=1, 9=1, 13=1, 13A=1, 13B4=1, 13B5=1, 13C=1, 13I=1, 13J=1, 13J1=1, 13K=1, 13L=1, 1A=1, 1A/1=1, 1B=1, 6A=1, 6A1=1, 6A2=1, 6A3=1, 6A4=1, 7A=1, 7B=1, 7B1=1, 7B3=1</p> <p><u>Street Name:5) Kaithukara Street -14</u> 1=1, 3-4=2, 7=1, 10=1, 12-13=2, 8/12=1, 10A=1, 13A=1, 14A=1, 14A1=1, 7A1=1 (Unassessed- 01)</p> <p><u>Street Name:6) Mariyamman Kovil Street - 21</u> 7-9=3, 17-19=3, 22=1, 24-25=2, 29-30=2, 3A=1, 9A=1, 9A=1, 22/1=1, 22A=1, 24B=1, 24C=1, 25B=1 (Unassessed-02)</p>

		<p>Street Name:7) Therkku Street - 28 1=1, 3-5=3, 7=1, 12-15=4, 20-21=2, 24-26=3, 1A=1, 1B=1, 3A/1=1, 5B=1, 12A=1, 13A=1, 13B=1, 14A=1, 14B=1, 21A=1, 24A=1, 26A=1, 26A1=1, 26B=1</p> <p>Street Name:8) Puthu Street - 15 1-2=2, 5-6=2, 9=1, 11-12=2, 1/A=1, 2A=1, 2B=1, 2C=1, 7A=1 (Unassessed- 03)</p> <p>Street Name:9) Kilakku Street - 17 2=1, 5=1, 6=1, 12=1, 2A=1, 2B=1, 2C=1, 6A=1, 6B=1, 12A=1, 13=1, 13F=1, 13K1=1 (Unassessed- 04)</p>
6	Boundaries of the concerned ward / Division	
	North	Sekkadipatti Village Panchayat & Thumbal Road
	East	Komarapalayam Village Panchayat
	South	Panagadu Oodai
	West	Puvalaikarachi Oodai
7	Total Population of the Ward / Division	617
8	If the Population arrived is lesser / higher than the average population of a single ward of the Belur Local Body, the reasons there of may be mentioned.	5.94 is Greater then the Average Population.
9	Remarks, if any	-

Place: Belur

Date :


(A. Pooveendran)
EXECUTIVE OFFICER,
First Grade Town Panchayat
Belur, Salem District - 636104.

ANNEXURE-II(d)

FORMAT

(BELUR TOWN PANCHAYAT)
DRAFT WARD DELIMITATION REPORT

NAME Houses of THE DISTRICT: Salem

NAME Houses of TOWN PANCHAYAT: Belur

1	Ward / Division No. concerned	7
2	Name of the areas covered in the Ward / Division	Kumarapalayam Road
3	Average population of the Ward / Division	582
4	Building Nos. of the concerned ward / Division (Street wise)	<u>Street Name :1) Kumarapalayam Road -1</u> Building Nos: 1 to 26A = 30 Houses of 4th ward <u>Street Name :2) South Yeathapur Road -2</u> Building Nos: 103 to 128B = 50 Houses of 5th ward <u>Street Name :3) Madha Kovil Street -3</u> Building Nos: 1 to 67A = 43 Houses of Present 7th ward <u>Street Name :4) South Thumbal Road -4</u> Building Nos: 52 to 95A = 69 Houses of Present 7th ward
5	Number of households in the concerned Ward / Division (Street wise)	<u>Ward No.7</u> <u>Street Name:1) Kumarapalayam Road -30</u> 1=1, 18=1, 1/6A=1, 1/10=1, 5/10=1, 13/4D=1, 14/4C=1, 15/4B=1, 16/4=1, 17/7=1, 19/8=1, 1A=1, 1B=1, 2/6B=1, 20/7A=1, 22/29=1, 24/28=1, 25/30=1, 25/30=1, 26/26=1, 26A=1, 2/3=1, 5/6C=1, 6D=1 (Unassessed-06) <u>Street Name: 2) South Yeathapur Road -50</u> 69=1, 97=1, 100=1, 103-106=4, 108=1, 110=1, 112-113=2, 120-125=6, 127-129=3, 131-136=6, 10A6=1, 110A=1, 110A5=1, 110A7=1, 110A8=1, 110A9=1, 113A=1, 128A=1, 128B=1, 98A=1 (Unassessed- 14) <u>Street Name:3) Madhakovil Street -43</u> 1-3=3, 6-7=2, 18=1, 60-69=10, 72-73=2, 75=1, 91=1, 3C=1, 3D=1, 3E=1, 3F=1, 10/A=1, 12AB=1, 19/1=1, 19/2=1, 5/A=1, 60A=1, 61A=1, 63/1=1, 63A=1, 64A=1, 64B=1, 64B=1, 64C=1, 64C1=1, 64D=1, 67A=1, 7/A1=1, 74/B1=1, 76-2/76B=1 <u>Street Name:4) South Thumbal Road -69</u> 52-54=3, 73=1, 77-85=9, 87=1, 91=1, 93-95=3, 52A=1, 53A=1, 53A1=1, 53B=1, 53B=1, 53C=1, 53D=1, 54A=1, 54C=1, 54D=1, 64/76=1, 73A=1, 73B=1, 73C=1, 73D=1, 73E=1, 73F=1, 73G=1, 73G=1, 73G1=1, 73H=1, 74A1=1, 74B=1, 74C=1, 77A=1, 84A=1, 87A=1, 87B=1, 93A=1, 93A/10=1, 93A/11=1, 93A/12=1, 93A/3=1, 93A/4=1, 93A/5=1, 93A/6=1, 93A/7=1, 93A/8=1, 93A/9=1, 95A=1 (Unassessed- 11)
6	Boundaries of the concerned ward / Division	
	North	5th Ward Thumbal Road
	East	Puvalaikarachi Oodai & 7th Ward Perumapalayam Road
	South	Vasista River & Komarapalayam Road

	West	9th Ward Agragaram Road
7	Total Population of the Ward / Division	630
8	If the Population arrived is lesser / higher than the average population of a single ward of the Belur Local Body, the reasons there of may be mentioned.	8.19 is Greater then the Average Population.
9	Remarks, if any	-

Place: Belur

Date :


(A. Poovegairan)

EXECUTIVE OFFICER,
First Grade Town Panchayat
Belur, Salem District - 636104.

ANNEXURE-II(d)

FORMAT

(BELUR TOWN PANCHAYAT)
DRAFT WARD DELIMITATION REPORT

NAME OF THE DISTRICT: Salem

NAME OF TOWN PANCHAYAT: Belur

1	Ward / Division No. concerned	8
2	Name of the areas covered in the Ward / Division	Ayothiyapattanam Road
3	Average population of the Ward / Division	582
4	Building Nos. of the concerned ward / Division (Street wise)	<u>Street Name :1) South Nabinayagam Street -1</u> Building Nos: 47 to 67A = 67 Houses of 15th ward <u>Street Name :2) South Ayothiyapattanam Road -2</u> Building Nos: 71 to 122A = 115 Houses of 13th ward
5	Number of households in the concerned Ward / Division (Street wise)	Ward No. 8 <u>Street Name:1) South Nabinayagam Street -67</u> 47-55=9, 57-63=7, 65=1, 67=1, 1/8=1, 2/8=1, 11-B=1, 14-A=1, 16A1=1, 16A2=1, 31-A=1, 32-A=1, 34-D=1, 34F=1, 34G1=1, 34I1=1, 34J=1, 35I2=1, 36-1=1, 36-2=1, 3D1=1, 44/A3=1, 44A=1, 46A=1, 46B=1, 52A=1, 53A=1, 53B=1, 53C=1, 60A=1, 62A=1, 63/A1=1, 63A=1, 66B=1, 67-1=1, 67-2=1, 67-3=1, 67A=1 (Unassessed-15) <u>Street Name: 2) South Ayothiyapattanam Road -115</u> 71-78=4, 80=1, 82-87=6, 89=1, 91-104=14, 107-109=3, 111-114=4, 117=1, 83A=1, 100A=1, 103A=1, 103B=1, 104A=1, 104B=1, 104C=1, 104D=1, 104E=1, 109A=1, 110A=1, 111A=1, 112-1=1, 112-2=1, 112-3=1, 112-4=1, 114A=1, 114B=1, 114C=1, 114D=1, 114E=1, 114F=1, 114G=1, 114H=1, 114I=1, 114J=1, 114K=1, 114L=1, 114M=1, 114N=1, 114O=1, 114P=1, 114Q=1, 114R=1, 114S=1, 114T=1, 114U=1, 114V=1, 122A=1, 17C1=1, 17C2=1, 17C3=1, 17C4=1, 67A=1, 67B=1, 72A=1, 72C=1, 72D=1, 72E=1, 72F=1, 72G=1, 72H=1, 73A=1, 73B=1, 73B=1, 77/1=1, 77/2=1, 77/3=1, 83A=1, 86A=1, 86B=1, 87A=1, 87B=1, 87C=1, 89A=1, 89B=1, 89C=1, 92A=1, 93A=1, 96A=1 (Unassessed- 9)
6	Boundaries of the concerned ward / Division	
	North	2rd Ward Govt.Hr.Sec.School & 3rd Ward Barathavar Street
	East	4th Ward Veeran Street
	South	5th Ward Thumbal Rd, 9th Ward Agragaram Rd, 10th Ward Bazaar St, 11th Ward Madathu Kinaru St & 12th Ward Weekly Sandy
	West	1st Ward Ayothiyapattanam Road
7	Total Population of the Ward / Division	597

8	If the Population arrived is lesser / higher than the average population of a single ward of the Belur Local Body, the reasons there of may be mentioned.	2.55 is Greater then the Average Population.
9	Remarks, if any	-

Place: Belur

Date :


(A. Pooveendiran)

EXECUTIVE OFFICER,
First Grade Town Panchayat
Belur, Salem District - 636104.

ANNEXURE-II(d)

FORMAT

(BELUR TOWN PANCHAYAT)
DRAFT WARD DELIMITATION REPORT

NAME OF THE DISTRICT: Salem

NAME OF TOWN PANCHAYAT: Belur

1	Ward / Division No. concerned	9
2	Name of the areas covered in the Ward / Division	Sathiyamoorthi Street
3	Average population of the Ward / Division	582
4	Building Nos. of the concerned ward / Division (Street wise)	<u>Street Name :1) Sathiyamoorthi Street -1</u> Building Nos: 2 to 19 = 27 of Houses 15th ward <u>Street Name :2) Sekkara Street -2</u> Building Nos: 1 to 20B = 27 of Houses 15th ward <u>Street Name :3) North Jamal Sahib Street -3</u> Building Nos: 1 to 14A = 17 of Houses 6th ward <u>Street Name :4) Agragaram Street -4</u> Building Nos: 2 to 47A/8 = 115 of Houses 8th ward
5	Number of households in the concerned Ward / Division (Street wise)	Ward No.9 <u>Street Name:1) Sathiyamoorthi Street -27</u> 2-9=8, 12-16=5, 18-19=2, 13/1=1, 13/2=1, 13B=1, 2A=1, 1/3=1, 5A=1, 8A=1, 8B=1, 8C=1 (Unassessed-03) <u>Street Name:2) Sekkara Street -27</u> 1-2=2, 6-8=3, 10-13=4, 18-19=2, 10A=1, 11A=1, 12A=1, 13B=1, 13C=1, 19A=1, 1A=1, 1B=1, 20A=1, 20B=1, 2A=1, 1/4=1, 4A=1, 4A1=1, 4A2=1, 4A3=1 <u>Street Name: 3) North Jamal Sahib Street -17</u> 1=1, 3-6=4, 9-10=2, 12-16=5, 4A=1, 6B=1, 6C=1, 14A=1 (Unassessed-1) <u>Street Name:4) Agragaram Road - 115</u> 2-6=5, 8-10=3, 12=1, 16-23=8, 26-31=6, 33-34=2, 36-38=3, 44-46=3, 10A=1, 10B=1, 11B=1, 11C=1, 11D=1, 11E=1, 11F=1, 11G=1, 11H=1, 12A=1, 12A1=1, 12A2=1, 12A7=1, 16A=1, 17A=1, 18A=1, 18B=1, 18C=1, 1A=1, 1B=1, 1/2=1, 20A=1, 22/1=1, 22/2=1, 23A=1, 23B=1, 25/7=1, 25A1=1, 25B=1, 25C=1, 25C1=1, 25D=1, 25E=1, 25G=1, 26A=1, 26A=1, 26A1=1, 26B1=1, 27A=1, 27B=1, 27C=1, 27D=1, 27E=1, 27F=1, 27G=1, 27H=1, 27I=1, 27J=1, 34A=1, 34A=1, 34A1=1, 36A=1, 36B=1, 36C=1, 36D=1, 38/1=1, 38/2=1, 38/3=1, 38/4=1, 38/5=1, 38/6=1, 39A=1, 3A=1, 3B=1, 3B1=1, 40A=1, 40B=1, 40C=1, 44A=1, 44A/1=1, 47A/8=1, 5A=1, 6A=1, 6A1=1, 6A2=1, 6A2=1, 6A3=1, 8/C1=1, 8/C2=1, 8B=1, 8C=1, 8D=1, 9A1=1 (Unassessed-6)
6	Boundaries of the concerned ward / Division	
	North	8th Ward Nabinayagam Street
	East	8th Ward Nabinayagam St & 5th Thumbal Rd
	South	5th Ward Thumbal Road & Valapady Road

	West	10th Ward Bazaar Street & 11th Ward VOC Street
7	Total Population of the Ward / Division	610
8	If the Population arrived is lesser / higher than the average population of a single ward of the Belur Local Body, the reasons there of may be mentioned.	4.81 is Greater then the Average Population.
9	Remarks, if any	-

Place: Belur

Date :


(A. Poovegairan)

EXECUTIVE OFFICER,
First Grade Town Panchayat
Belur, Salem District - 636104.

ANNEXURE-II(d)

FORMAT

(BELUR TOWN PANCHAYAT)
DRAFT WARD DELIMITATION REPORT

NAME OF THE DISTRICT: Salem

NAME OF TOWN PANCHAYAT: Belur

1	Ward / Division No. concerned	10
2	Name of the areas covered in the Ward / Division	Bazaar Street
3	Average population of the Ward / Division	582
4	Building Nos. of the concerned ward / Division (Street wise)	<p><u>Street Name :1) Bazaar Street -1</u> Building Nos: 1 to 28B = 37 Houses of Present 10th ward</p> <p><u>Street Name :2) Kamattar Street -2</u> Building Nos: 1 to 32E = 50 Houses of Present 10th ward</p> <p><u>Street Name :3) Kumarasamy Street -3</u> Building Nos: 1 to 11A = 16 Houses of Present 10th ward</p> <p><u>Street Name :4) Govindhan Street -4</u> Building Nos: 1 to 10A = 20 Houses of Present 10th ward</p> <p><u>Street Name :5) Appavu Street -5</u> Building Nos: 1 to 27A = 30 Houses of 11th ward</p> <p><u>Street Name :6) Peraman Street -6</u> Building Nos: 1 to 6B =7 Houses of 11th ward</p>
5	Number of households in the concerned Ward / Division (Street wise)	<p><u>Ward No.10</u></p> <p><u>Street Name:1) Bazaar Street -37</u> 1-13=13, 16-20=5, 22-27=6, 27A=1, 28=1, 28/1=1, 13A=1, 19a=1, 20A=1, 22A=1, 23A=1, 24A=1, 25A=1, 2A=1, 3/A=1, 4/A=1</p> <p><u>Street Name:2) Kamattar Street -50</u> 1-17=17, 21-22=2, 24-33=10, 14A=1, 1A=1, 1B=1, 20A=1, 22A=1, 23A=1, 25A=1, 29B=1, 30A=1, 31B=1, 32A=1, 32B=1, 32C=1, 32D=1, 32E=1, 3A=1, 5A=1, 5C=1, 6A=1, 9A=1, 9B=1</p> <p><u>Street Name: :3) Kumarasamy Street -16</u> 1-3=3, 6-8=3, 10-12=3, 2A=1, 2B=1, 3A=1, 7A=1, 8A=1, 8C=1, 11A=1</p> <p><u>Street Name: 4) Govindhan Street -20</u> 1-6=6, 8-18=11, 9A=1, 9B=1, 10A=1</p> <p><u>Street Name: 5) Appavu Street -30</u> 1-9=9, 12=1, 16-23=8, 25=1, 27-29=3, 27/1=1, 27/2=1, 27-A=1, 2A=1, 2B=1, 4A=1, 6A=1 (Unassessed-01)</p> <p><u>Street Name:6) Peraman Street -7</u> 1-2=2, 2A=1, 6=1, 6A=1, 6B=1 (Unassessed-01)</p>
6	Boundaries of the concerned ward / Division	
	North	8th Ward Ayothiyapattanam Road
	East	9th Ward Agragaram Road
	South	11th Ward Parasurampillai Street

	West	11th Ward Madathukinarau Street
7	Total Population of the Ward / Division	525
8	If the Population arrived is lesser / higher than the average population of a single ward of the Belur Local Body, the reasons there of may be mentioned.	-9.84 is Lesser then the Average Population.
9	Remarks, if any	-

Place: Belur

Date :


(A. Poovegairan)

EXECUTIVE OFFICER,
First Grade Town Panchayat
Belur, Salem District - 636104.

ANNEXURE-II(d)

FORMAT

(BELUR TOWN PANCHAYAT)
DRAFT WARD DELIMITATION REPORT

NAME OF THE DISTRICT: Salem


NAME OF TOWN PANCHAYAT: Belur

1	Ward / Division No. concerned	11
2	Name of the areas covered in the Ward / Division	Nethaji Street
3	Average population of the Ward / Division	582
4	Building Nos. of the concerned ward / Division (Street wise)	<p><u>Street Name :1) Madathukinaru Street -1</u> Building Nos: 1 to 20B = 22 Houses of Present 11th ward</p> <p><u>Street Name :2) Nethaji Road -2</u> Building Nos: 2 to 32/1 = 45 Houses of Present 11th ward</p> <p><u>Street Name :3) Melakkara Street -3</u> Building Nos: 1 to 16A/1 = 25 Houses of Present 11th ward</p> <p><u>Street Name :4) Veerasamy Street -4</u> Building Nos: 1 to 19/1 = 38 Houses of 10th ward</p> <p><u>Street Name :5) Kavarai Street -5</u> Building Nos: 1/1 to 24/9A = 22 Houses of 9th ward</p> <p><u>Street Name :6) Parasurampillai Street -6</u> Building Nos: 1/9 to 8/17 = 9 Houses of 9th ward</p>
5	Number of households in the concerned Ward / Division (Street wise)	<p><u>Ward No.11</u></p> <p><u>Street Name:1) Madathukinaru Street -22</u> 1=1, 12-13=2, 18-19=2, 21=1, 23-24=2, 3A=1, 5A=1, 5B=1, 12A=1, 12B=1, 12C=1, 13A=1, 20A=1, 20B=1 (Unassessed-05)</p> <p><u>Street Name:2) Nethaji Road -45</u> 2-3=2, 6-8=3, 11-15=5, 18-23=6, 25-30=6, 33=1, 12A=1, 13A=1, 14/25=1, 15A=1, 1A=1, 1A1=1, 20A=1, 20A1=1, 20A2=1, 20A3=1, 23/1=1, 29A=1, 31A=1, 32/1=1, 6A=1, 6B=1, 6C=1, 6D=1 (Unassessed-04)</p> <p><u>Street Name: :3) Melakkar Street -25</u> 1-5=5, 7=1, 12-17=6, 22=1, 2/17=1, 5A=1, 5B=1, 5C=1, 7B=1, 11A=1, 11B=1, 13A=1, 13B=1, 14A=1, 15A=1, 16A=1, 16A/1=1</p> <p><u>Street Name: 4) Veerasamy Street -38</u> 1-5=5, 7-8=2, 10-11=2, 13-17=5, 19-23=5, 13A=1, 13B=1, 14A=1, 14B=1, 14C=1, 15A=1, 16A=1, 17A=1, 17B=1, 17C=1, 19/1=1, 7A=1, 7B=1 (Unassessed-06)</p> <p><u>Street Name: 5) Kavarai Street -22</u> 1/1=1, 2/1A=1, 3/1B=1, 1/4=1, 5/2A=1, 15/B=1, 16/7=1, 6/3=1, 12/7=1, 14/6A=1, 8/3=1, 7/3A=1, 18/10A=1, 19/10B=1, 17/10C=1, 22/9=1, 24/9A=1, 23/12=1, 13/9=1, 10/11/1, 9/12=1, 9B=1</p> <p><u>Street Name:6) Parasurampillai Street -9</u> 3/4=1, 1/10=1, 1/9=1, 4/1= 1, 8/17=1, 6/2=1, 7/1=1 (Unassessed-02)</p>
6	Boundaries of the concerned ward / Division	
	North	8th Ward Ayothiyapattanam Road
	East	10th Ward Bazaar Street & 9th Ward Agragaram Road

	South	12th Ward VOC Street
	West	12th Ward Weekly Sandy
7	Total Population of the Ward / Division	528
8	If the Population arrived is lesser / higher than the average population of a single ward of the Belur Local Body, the reasons there of may be mentioned.	-9.28 is Lesser then the Average Population.
9	Remarks, if any	-

Place: Belur

Date :


 (A. Pooveendiran)
EXECUTIVE OFFICER,
 First Grade Town Panchayat
 Belur, Salem District - 636104.

ANNEXURE-II(d)

FORMAT

(BELUR TOWN PANCHAYAT)
DRAFT WARD DELIMITATION REPORT

NAME OF THE DISTRICT: Salem

NAME OF TOWN PANCHAYAT: Belur

1	Ward / Division No. concerned	12
2	Name of the areas covered in the Ward / Division	VOC Street
3	Average population of the Ward / Division	582
4	Building Nos. of the concerned ward / Division (Street wise)	<p><u>Street Name :1) Bharathi Street -1</u> Building Nos: 117B to 142D = 46 Houses of Present 12th ward</p> <p><u>Street Name :2) VOC Street -2</u> Building Nos: 3/11 to 109/44A = 128 Houses of 9th ward</p>
5	Number of households in the concerned Ward / Division (Street wise)	<p><u>Ward No.12</u></p> <p><u>Street Name:1) Bharathi Street -46</u> 141=1, 142=1, 144=1, 117B=1, 117D=1, 134/2A1=1, 139/10=1, 139/11=1, 139/12=1, 139/13=1, 139/14=1, 139/15=1, 139/15=1, 139/16=1, 139/1A=1, 139/1B=1, 139/2=1, 139/2-1=1, 139/2-2=1, 139/2A=1, 139/2B=1, 139/3=1, 139/4=1, 139/5=1, 139/6=1, 139/7=1, 139/8=1, 139/9=1, 140A=1, 140B=1, 140C=1, 140D=1, 140D1=1, 140D2=1, 141A=1, 141B=1, 141D3=1, 142A=1, 142B=1, 142C=1, 142D=1 (Unassessed-5)</p> <p><u>Street Name:2) VOC Street -128</u> 2-5=4, 12=1, 14=1, 19=1, 39=1, 39A=1, 72=1, 681=1, 10/17=1, 100/40A=1, 101/46=1, 102/40B=1, 103/40C=1, 104/45=1, 106/40D=1, 107/42=1, 108/43=1, 109/44A=1, 3/11=1, 11/71A=1, 110/44=1, 111/43C=1, 112/43A=1, 12A=1, 12B=1, 14A=1, 15/69B=1, 16/46B=1, 16/7=1, 17/69A=1, 1A=1, 1A1=1, 1A2=1, 1C=1, 21/11A=1, 22/11B=1, 23/11C=1, 24/11D=1, 25/11E=1, 26/18=1, 27/15A=1, 28/22=1, 29/13=1, 29A=1, 30/13A=1, 31/69=1, 31A=1, 32/14=1, 36/67=1, 37/15=1, 38/11=1, 38/65A=1, 38/B=1, 38/C=1, 38/D=1, 38/E=1, 38/F=1, 38A/1=1, 38A/13=1, 38A/14=1, 38A/15=1, 38A/16=1, 38A/5=1, 38A/6=1, 38A/7=1, 38A/8=1, 39/64B=1, 39A=1, 40/64A=1, 41/3=1, 41/64=1, 42/15=1, 43/16=1, 43/63A=1, 45/26=1, 46/61=1, 46/61=1, 47/27=1, 49/28=1, 51/29A=1, 51B=1, 52/30=1, 53/31=1, 55/57=1, 56/32=1, 56/58=1, 57A=1, 58/56=1, 59/56A=1, 61/24B=1, 62/24A=1, 63/24C=1, 64/24D=1, 65/33A=1, 67/34=1, 68/11A=1, 68/54B=1, 69/35=1, 70/53=1, 71D=1, 72/1=1, 72/2=1, 72/3=1, 72/54A=1, 73/37=1, 74/51A=1, 74/54=1, 75/51=1, 76/50=1, 77/35A=1, 78/34A=1, 89/40=1, 93/49=1, 97/46A=1, 98/25=1 (Unassessed-10)</p>
6	Boundaries of the concerned ward / Division	
	North	8th Ward Ayothiyapattanam Road
	East	11th Ward Nethaji Road & 9th Ward Agragaram Road

	South	Vasista River
	West	1st Ward Kaliyamman Kovil St (Krishna Nagar) & Vasista River
7	Total Population of the Ward / Division	571
8	If the Population arrived is lesser / higher than the average population of a single ward of the Belur Local Body, the reasons there of may be mentioned.	-1.95 is Lesser then the Average Population.
9	Remarks, if any	-

Place: Belur

Date :


 (A. Pooveendiran)
EXECUTIVE OFFICER,
 First Grade Town Panchayat
 Belur, Salem District - 636104.

ANNEXURE-II(d)

FORMAT

(BELUR TOWN PANCHAYAT)
DRAFT WARD DELIMITATION REPORT

NAME OF THE DISTRICT: Salem

NAME OF TOWN PANCHAYAT: Belur

1	Ward / Division No. concerned	13
2	Name of the areas covered in the Ward / Division	Valapady Road
3	Average population of the Ward / Division	582
4	Building Nos. of the concerned ward / Division (Street wise)	<u>Street Name :1) Irattaipanagadu -1</u> Building Nos: 1 to 34 = 32 of 8th ward <u>Street Name :2) West Valapady Road -2</u> Building Nos: 1 to 59/2 = 108 of 8th ward <u>Street Name :3) South Jamal Sahib Street -3</u> Building Nos: 18 to 51/HA = 33 of 6th ward
5	Number of households in the concerned Ward / Division (Street wise)	<u>Ward No.13</u> <u>Street Name:1) Irattaipanagadu Street -32</u> 1-2=2, 5-7=3, 9-10=2, 12-14=3, 16-20=5, 22-30=9, 32-34=3, 2A=1, 8B=1 (Unassessed-3) <u>Street Name:2) West Valapady Road - 108</u> 1-9=9, 11-15=5, 22=1, 28-29=2, 48=1, 56=1, 8/1=1, 10A=1, 10B=1, 10C=1, 10D=1, 11A=1, 13A=1, 13A3=1, 13B=1, 13C=1, 13D=1, 13E=1, 13F=1, 13G=1, 13H=1, 14A=1, 14B=1, 16A=1, 16B=1, 1A=1, 1B=1, 21A=1, 22A=1, 22B=1, 22C=1, 23B=1, 23C=1, 23D=1, 23F=1, 27C=1, 27E=1, 29A=1, 29B=1, 29C=1, 29D=1, 2A=1, 2B=1, 2C=1, 2D=1, 3A=1, 3B=1, 3C=1, 3D=1, 3D=1, 45/1=1, 48/1=1, 48/2=1, 48/3=1, 48/4=1, 48/5=1, 48/6=1, 48/7=1, 48/8=1, 48/9=1, 4A=1, 4B=1, 4C=1, 5/A=1, 59/1=1, 59/2=1, 5A=1, 5A1=1, 5A1=1, 5A2=1, 5A3=1, 5A4=1, 5A5=1, 5B=1, 5C=1, 5D=1, 5E=1, 5F=1, 5G=1, 5H=1, 5I=1, 5J=1, 6A=1, 6B=1, 6C=1, 8A=1, 8B=1, 9A=1 (Unassessed-7) <u>Street Name:3) South Jamal Sahib Street -33</u> 18-25=8, 30=1, 33-40=8, 21A=1, 25A=1, 26A=1, 26C=1, 27A=1, 27B=1, 27D=1, 27D1=1, 30A=1, 30A=1, 35A=1, 36A=1, 40A=1, 51/HA=1 (Unassessed-2)
6	Boundaries of the concerned ward / Division	
	North	Vasista River
	East	14th Ward Valapady Road & 7th Ward Valapady Road
	South	Athanurpatti Village Panchayat & Kumarasamiyur Village Panchayat
	West	Vettaikaranur Village Panchayat
7	Total Population of the Ward / Division	568

8	If the Population arrived is lesser / higher than the average population of a single ward of the Belur Local Body, the reasons there of may be mentioned.	-2.52 is Lesser then the Average Population.
9	Remarks, if any	-

Place: Belur

Date :


(A. Pooveendiran)

EXECUTIVE OFFICER,
First Grade Town Panchayat
Belur, Salem District - 636104.

ANNEXURE-II(d)

FORMAT

(BELUR TOWN PANCHAYAT)
DRAFT WARD DELIMITATION REPORT

NAME OF THE DISTRICT: Salem


NAME OF TOWN PANCHAYAT: Belur

1	Ward / Division No. concerned	14
2	Name of the areas covered in the Ward / Division	Singarathoppu
3	Average population of the Ward / Division	582
4	Building Nos. of the concerned ward / Division (Street wise)	<u>Street Name :1) Valapady Road -1</u> Building Nos: 1 to 67B = 34 Houses of 6th ward <u>Street Name :2) Earikadu -2</u> Building Nos: 2 to 23 = 31 Houses of 6th ward <u>Street Name :3) Singarathoppu -3</u> Building Nos: 1 to 56 = 61 Houses of 6th ward <u>Street Name :4) Yeathapur Road -4</u> Building Nos: 13 to 91a = 34 Houses of 5th ward
5	Number of households in the concerned Ward / Division (Street wise)	<u>Ward No.XIV</u> <u>Street Name:1) Valapady Road -34</u> 1=1, 59=1, 60=1, 63=1, 64=1, 67=1, 62A=1, 63A=1, 64A=1, 64B=1, 66A=1, 67A=1, 67B=1 (Unassessed-21) <u>Street Name:2) Earikadu -31</u> 2-4=3, 6-10=5, 12=1, 14=1, 17=1, 20-21=2, 23=1 (Unassessed-17) <u>Street Name:3) Singarathoppu -61</u> 1-7=7, 9=1, 12-15=4, 17=1, 19-25=7, 27=1, 29-30=2, 33-34=2, 42=1, 45-46=2, 56=1, 13A=1, 13B=1, 13C=1, 19A=1, 1A=1, 20A=1, 20B=1, 24A=1, 27A=1, 28A=1, 30A=1, 33B=1, 3A=1, 41A=1, 45A=1, 45B=1, 48B=1, 4A=1, 5A=1 (Unassessed-13) <u>Street Name:4) Yeathapur Road -34</u> 13-17=5, 20-23=4, 84-87=4, 89=1, 93-96=4, 13A=1, 14A=1, 14B=1, 14C=1, 18A=1, 18B=1, 20A=1, 21A=1, 21C=1, 23A=1, 23C=1, 84A=1, 91A=1 (Unassessed-3)
6	Boundaries of the concerned ward / Division	
	North	Vasista River
	East	Athanurpatti Eari
	South	Athanurpatti Village Panchayat
	West	13th Ward Valapady Road
7	Total Population of the Ward / Division	525

8	If the Population arrived is lesser / higher than the average population of a single ward of the Belur Local Body, the reasons there of may be mentioned.	-9.84 is Lesser then the Average Population.
9	Remarks, if any	-

Place: Belur

Date :


(A. Pooveendiran)
EXECUTIVE OFFICER,
First Grade Town Panchayat
Belur, Salem District - 636104.

ANNEXURE-II(d)

FORMAT

(BELUR TOWN PANCHAYAT)
DRAFT WARD DELIMITATION REPORT

NAME OF THE DISTRICT: Salem

NAME OF TOWN PANCHAYAT: Belur

1	Ward / Division No. concerned	15
2	Name of the areas covered in the Ward / Division	Ramanathapuram
3	Average population of the Ward / Division	582
4	Building Nos. of the concerned ward / Division (Street wise)	<p><u>Street Name :1) Krishnan Street -1</u> Building Nos: 1/11 to 12/9 = 11 Houses of 4th ward</p> <p><u>Street Name :2) Ramasamy Street -2</u> Building Nos: 1/7A to 10/6 = 9 Houses of 4th ward</p> <p><u>Street Name :3) Pallar Street -3</u> Building Nos: 1/1 to 29/19 = 32 Houses of 4th ward</p> <p><u>Street Name :4) Panagadu -4</u> Building Nos: 26 to 32B = 29 Houses of 3th ward</p> <p><u>Street Name :5) East Yeathapur Road -5</u> Building Nos: 14 to 83/A = 80 Houses of 5th ward</p>
5	Number of households in the concerned Ward / Division (Street wise)	<p><u>Ward No.15</u></p> <p><u>Street Name:1) Krishnan Street -11</u> 1/11=1, 5/8=1, 7/5A=1, 1/6=1, 7=1, 8=1, 9/2=1, 9/1=1, 3/10A=1, 12/9=1, 10/17=1</p> <p><u>Street Name:2) Ramasamy Street -9</u> 7/1=1, 9/5B=1, 10/6=1, 1/7A=1, 3/8=1, 4/9=1, 5/10=1, 6/11=1 (Unassessed-01)</p> <p><u>Street Name:3) Pallar Street -32</u> 1/1=1, 4/2=1, 6/2A=1, 5/2B=1, 7/3=1, 3/3A=1, 8/4=1, 9/6=1, 10/7=1, 11/7A=1, 12/8=1, 13/8A=1, 14/9=1, 15/10=1, 10/1=1, 16/12=1, 18/14=1, 19/14A=1, 20/15=1, 21/15A=1, 22/16=1, 123/16A=1, 17/17=1, 25/18=1, 29/19=1, 27/22=1, 26/22A=1, 28/26=1, 26A1=1 (Unassessed-03)</p> <p><u>Street Name:4) Panagadu -29</u> 26-29=4, 33=1, 2/17=1, 22C=1, 26A=1, 27A=1, 27B=1, 27C=1, 27D=1, 32A=1, 32B=1 (Unassessed-15)</p> <p><u>Street Name: 5) East Yeathapur Road -80</u> 14=1, 17=1, 23-29=7, 31-35=5, 37-1, 39-42=4, 44-51=8, 53-55=3, 57-65=9, 67-68=2, 70-73=4, 76-83=8, 92=1, 44A=1, 113A=1, 128C=1, 14A1=1, 17A=1, 26A=1, 27A=1, 28A=1, 30A=1, 44A1=1, 50A=1, 54A=1, 54B=1, 61A=1, 64A=1, 66A=1, 71A=1, 72A=1, 72B=1, 73B=1, 73C=1, 76A=1, 76B=1, 78A=1, 78B=1, 83/A=1</p>
6	Boundaries of the concerned ward / Division	
	North	Panagadu Oodai
	East	Kottavadi Village Panchayat
	South	Kottavadi Village Panchayat

	West	Athanurpatti Village Lake
7	Total Population of the Ward / Division	528
8	If the Population arrived is lesser / higher than the average population of a single ward of the Belur Local Body, the reasons there of may be mentioned.	-9.28 is Lesser then the Average Population.
9	Remarks, if any	-

Place: Belur

Date :


(A. Poovegairan)

EXECUTIVE OFFICER,
First Grade Town Panchayat
Belur, Salem District - 636104.