


ANNEXURE-I(d)
(TOWN PANCHAYAT)
DATA ON DRAFT WARD DELIMITATION PROPOSAL

NAME OF THE DISTRICT : SALEM

NAME OF TOWN PANCHAYAT : EDANGANASALAI

SL.No	Name of Town Panchayat	2011 Census Population	Sanctioned Strength (Total Wards/Division)	Total No. of Residential Buildings	Average Population in a Ward / Division Col.(3)/Col.(4)	Average No. of Residential Building in a Ward / Division Col.(5)/Col.(4)	Average Household Population Col.(6)/Col.(7)	Proposed Ward / Division No.	No. of Residential Building in the proposed Ward / Division	Assessed Population of proposed Wared / Division Col.(8) x Col.(10)	Difference in Assessed Population from Average Population Col.(11) - Col.(6)	Percentage difference from Average Population Col.(12) x 100 / Col.(6)	Reasons for difference	Remarks
1	2	3	4	5	6	7	8	9	10	11	12	13	14	15
1	Edanganaslai	33245	18	11659	1847	648	2.85	1	704	2007	160	8.69	NA	-
2				(11564+ 95)				2	675	1925	78	4.21	NA	-
3								3	678	1933	86	4.67	NA	-
4								4	708	2019	172	9.31	NA	-
5								5	689	1965	118	6.37	NA	-
6								6	619	1765	-82	-4.43	NA	-
7								7	678	1933	86	4.67	NA	-
8								8	589	1680	-167	-9.07	NA	-
9								9	584	1665	-182	-9.84	NA	-
10								10	614	1751	-96	-5.21	NA	-
11								11	591	1685	-162	-8.76	NA	-
12								12	595	1697	-150	-8.14	NA	-
13								13	610	1739	-108	-5.82	NA	-
14								14	705	2010	163	8.84	NA	-
15								15	697	1987	141	7.61	NA	-
16								16	587	1674	-173	-9.37	NA	-
17								17	712	2030	183	9.92	NA	-
18								18	624	1779	-68	-3.66	NA	-
Total									11659	33245	0.00	0.00		


**Ward Delimitation Officer/
Executive Officer**
Edanganaslai Town Panchayat
Salem District

(TOWN PANCHAYAT)
DRAFT WARD DELIMITATION REPORT

NAME OF THE DISTRICT: SALEM

NAME OF TOWN PANCHAYAT: EDANGANASALAI

1	Ward / Division No. concerned	1
2	Name of the areas covered in the Ward / Division	1) Mattayampatty, 2) Mattayampatty kattuvallavu, 3) Nappalayam
3	Average population of the Ward / Division	1847
4	Building Nos. of the concerned ward / Division (Street wise)	<p>Street Name : Mattayampatty Building Nos: 1 to 163-1 of present 1st ward = 233 Nos</p> <p>Street Name: Mattayampatty kattuvallavu Building Nos: 62 to 501 of present 1st ward = 297 Nos</p> <p>Street Name : Nappalayam Building Nos: 1 to 174 of present 1st ward = 174 Nos</p> <p>Total Building = 704 Nos</p>
5	Number of households in the concerned Ward / Division (Street wise)	<p><u>Ward No : 1 Street Name: Mattayampatty (Total Houses = 233 Nos)</u> 1-4=4, 5-E=1, 6-7=2, 8-A=1, 9=1, 9-A=1, 10-E=1, 11=1, 11-A=1, 11-B=1, 12-14=3, 14-A=1, 16=1, 19-20=2, 20-A=1, 20-E=1, 21-24=4, 22-E=1, 25-A=1, 25-E=1, 26-E=1, 27-E=1, 28-32=5, 29-A=1, 32-A=1, 34-42=9, 43-E=1, 44-47=4, 40-A=1, 53-E=1, 54-E=1, 55=1, 57=1, 58-A=1, 58-E=1, 61=1, 62-E=1, 63-69=7, 67-A=1, 71-E=1, 72-78=7, 72-A=1, 77-B=1, 78-C=1, 79-A=1, 79-E=1, 82-87=6, 82-2=1, 88-A=1, 88-B=1, 88-C=1, 89-90=2, 92-94=3, 92-A=1, 94-A=1, 95-E=1, 96-107=12, 98-B=1, 103-A=1, 106-A=1, 107-A=1, 109-110=2, 110-A=1, 111-A=1, 112-120=9, 132-A=1, 122-129=8, 131-149=19, 131-A=1, 131-B=1, 140-A=1, 150-E=1, 152-E=1, 153-A=1, 153-E=1, 154-155-E=2, 155-A=1, 156-161=6, 161-A=1, 166-194=29, 181-C=1, 181-E=1, 181-H=1, 185-A=1, 194-A=1, 196-A=1, 199-A=1, 202-E=1, 203-E=1, 208-E=1, 209-214=6, 216-226=10, 1/32B=1, 1/143-1=1, 01/146-1=1, 163-1=1.</p> <p><u>Street Name: Mattayampatty Kattuvallavu (Total Houses = 297 Nos)</u> 62=1, 83-A=1, 143-A=1, 171=1, 226-229=4, 226-A=1, 227-A=1, 230-E=1, 231-234=4, 235-A=1, 236-254=19, 254-A=1, 256-268=13, 262-A=1, 269-E=1, 270-281=12, 280-A=1, 284-286=3, 287-E=1, 288-292=5, 288-A=1, 292-1=1, 293-E=1, 294-297=4, 294-1=1, 298-E=1, 299-E=1, 300-334=35, 301-E=1, 301-A=1, 305-A=1, 336-E=1, 337-351=15, 337-A=1, 338-A=1, 348-A=1, 352-E=1, 353-A=1, 354-357=4, 358-E=1, 359-388=30, 362-A=1, 373-E=1, 374-A=1, 388-A=1, 390-403=14, 390-A=1, 390-B=1, 404-E=1, 405-422=18, 413-A=1, 425-E=1, 426=1, 426-A=1, 426-B=1, 429-E=1, 430-A=1, 430-E=1, 431-449=19, 440-A=1, 449-A=1, 456-A=1, 451-454=4, 453-A=1, 455-E=1, 456-469=14, 457-A=1, 463-A=1, 465-A=1, 470-E=1, 471-483=13, 472-A=1, 473-A=1, 483-A=1, 483-B=1, 484=1, 485-E=1, 486-488=3, 488-A=1, 490-E=1, 498-501=4</p> <p><u>Street Name: Nappalayam (Total Houses = 174 Nos)</u> 1-15=15, 1-A=1, 12-A=1, 13-A=1, 1/31B=1, 116-A=1, 21-107=87, 31-A=1, 44-1=1, 44-A=1, 48-A=1, 48-B=1, 71-A=1, 77-A=1, 77-B=1, 79-A=1, 100-A=1, 111-B=1, 111-137=27, 111-A=1, 117-A=1, 119-A=1, 140-145=6, 141-A=1, 142-A=1, 155-A=1, 158=1, 161-162=2, 161-A=1, 164=1, 164-A=1, 167-1=1, 166-174=9</p>

6	Boundaries of the concerned ward / Division	
	North	Desavilaku Village Panchayat
	East	Ward No.2 Chittanur and Ward No.3 Marimuthan valavu
	South	Ward No.4 Thoothanur and Ward No.5 Madathur Kattuvalavu
	West	Desavilaku Village Panchayat
7	Total Population of the Ward / Division	2007
8	If the Population arrived is lesser / higher than the average population of a single ward of the Edanganasalai Town Panchayat(Local Body), the reasons there of may be mentioned.	-
9	Remarks, if any	-


Place : Edanganasalai

Date : 18.12.2017

Signature:

Name :

Designation:


 S.Rajavijayaganesan
 Ward Delimitation Officer/
 Executive Officer
 Edanganasalai Town Panchayat
 Salem District

(TOWN PANCHAYAT)

DRAFT WARD DELIMITATION REPORT

NAME OF THE DISTRICT: SALEM

NAME OF TOWN PANCHAYAT: EDANGANASALAI

1	Ward / Division No. concerned	2
2	Name of the areas covered in the Ward / Division	1) E.Mettukadu, 2) Paramagoundanur, 3) Sathampalayam Kattu valavu, 4) Chittanur
3	Average population of the Ward / Division	1847
4	Building Nos. of the concerned ward / Division (Street wise)	<p>Street Name : E.Mettukadu Building Nos: 1 to 234 of 6th ward = 251 Nos and Unassessed = 6 Nos</p> <p>Street Name : Paramagoundanur Building Nos: 1 to 46-2 of 6th ward = 181 Nos and Unassessed = 2 Nos</p> <p>Street Name : Sathampalayam kattu valavu Building Nos: 1 to 90 of 6th ward = 93 Nos</p> <p>Street Name : Chittanur Building Nos: 1 to 134 of present 2nd ward = 142 Nos</p> <p>Total Building = 675 Nos</p>
5	Number of households in the concerned Ward / Division (Street wise)	<p><u>Ward No : 2 Street Name: E.Mettukadu (Total Houses = 257 Nos)</u> 1-15=15, 14-A=1, 6-1=1, 6-2=1, 6-3=1, 06/76-1=1, 06/202-A=1, 06/56-2=1, 17-200=184, 20-1=1, 65-E=1, 71-A=1, 92-1=1, 101-1=1, 6/102-B=1, 140-1=1, 148-1=1, 148-2=1, 148-3=1, 176-1=1, 182-1=1, 202-234=33 and Unassessed = 6 Nos</p> <p><u>Street Name: Paramagoundanur (Total Houses = 183 Nos)</u> 1-69=69, 19-3=1, 62-2=1, 83-A=1, 6-1=1, 6-2=1, 6-3=1, 06/124-1=1, 06/83-A-1=1, 06/83-A-2=1, 71-168=98, 19-A=1, 128-1=1, 167E=1, 46-1=1, 46-2=1 and Unassessed = 2 Nos</p> <p><u>Street Name: Sathampalayam Kattu valavu (Total Houses = 93 Nos)</u> 1-48=48, 35-B=1, 37-A=1, 11-A=1, 06/60-1=1, 50-90=41</p> <p><u>Street Name: Chittanur (Total Houses = 142 Nos)</u> 1-7=7, 2B=1, 4A=1, 7A=1, 9=1, 12-17=6, 16E=1, 19-29=11, 22E=1, 25A=1, 25-B=1, 19-A=1, 31-32=2, 34-36=3, 39-40=2, 42-44=3, 42-B=1, 42-A=1, 51-C=1, 43A=1, 43B=1, 47A=1, 47B=1, 48=1, 52A=1, 49A=1, 50A=1, 50B=1, 50C=1, 51B=1, 51A=1, 51-58=8, 59B=1, 59A=1, 60E=1, 62-66=5, 70A=1, 71-72=2, 73B=1, 74-77=4, 75A=1, 75B=1, 75C=1, 75D=1, 76E=1, 77A=1, 77B=1, 77E=1, 77C=1, 79-96=18, 80A=1, 97A=1, 97B=1, 99-110=11, 100-A=1, 113-116=4, 119-126=7, 126A=1, 70-B=1, 74-A=1, 130=1, 132-134=3,</p>
6	Boundaries of the concerned ward / Division	
	North	Ariyagoundampatti Village Panchayat
	East	Ariyagoundampatti Village Panchayat
	South	Ward No.3 K.K.Nagar - 2 and Ward No.7 K.K.Nagar - 3
	West	Ward No.1 Nappalayam and Ward No.3 Marimuthan valavu

7	Total Population of the Ward / Division	1925
8	If the Population arrived is lesser / higher than the average population of a single ward of the Edanganasalai Town Panchayat (Local Body), the reasons there of may be mentioned.	-
9	Remarks, if any	-


Place : Edanganasalai

Date : 18.12.2017

Signature:

Name :

Designation:


 S.Rajavijayarajanesan
 Ward Delimitation Officer/
 Executive Officer
 Edanganasalai Town Panchayat
 Salem District

ANNEXURE-II(d)

FORMAT

(TOWN PANCHAYAT)

DRAFT WARD DELIMITATION REPORT

NAME OF THE DISTRICT: SALEM

NAME OF TOWN PANCHAYAT: EDANGANASALAI

1	Ward / Division No. concerned	3
2	Name of the areas covered in the Ward / Division	1) K.K.Nagar - 2, 2) Sathampalayam, 3) Marimuthan valavu
3	Average population of the Ward / Division	1847
4	Building Nos. of the concerned ward / Division (Street wise)	<p>Street Name : K.K.Nagar - 2 Building Nos: 1 to 352 of present 3rd ward and Unassessed = 424 Nos = 2 Nos</p> <p>Street Name: Sathampalayam Building Nos: 509 to 698-1 of 5th ward = 156 Nos</p> <p>Street Name: Marimuthan valavu Building Nos: 1 to 72 of 2nd ward and Unassessed = 94 Nos = 2 Nos</p> <p>Total Building = 678 Nos</p>
5	Number of households in the concerned Ward / Division (Street wise)	<p><u>Ward No : 3 Street Name: K.K.Nagar - 2 (Total Houses = 426 Nos)</u> 1-33=33, 1-A=1, 2-A=1, 6-A=1, 10-E=1, 14-A=1, 15-A=1, 17-A=1, 20-A=1, 20-B=1, 31-A=1, 32-A=1, 107-E=1, 37=1, 39=1, 17-2=1, 41-96=56, 46-A=1, 47-A=1, 50-A=1, 51-A=1, 52-B=1, 54-A=1, 57-A=1, 58-A=1, 59-A=1, 61-2E=1, 61-1E=1, 61-A=1, 67-A=1, 69-A=1, 77-B=1, 77-E=1, 78-A=1, 78-B=1, 81-A=1, 82-E=1, 84-A=1, 84-B=1, 84-C=1, 87-E=1, 89-A=1, 89-E=1, 89-B=1, 194-A=1, 90-A=1, 94-A=1, 94-E=1, 95-E=1, 106-173=68, 106-A=1, 118-A=1, 123-A=1, 129-A=1, 130-A=1, 139-A=1, 156-E=1, 151-A=1, 176-191=16, 195-B=1, 183-A=1, 184-A=1, 275-A=1, 195-1=1, 211-A=1, 194-202=9, 195-A=1, 196-A=1, 205-E=1, 381-A=1, 208-214=7, 208-A=1, 217=1, 220-227=8, 220-A=1, 220-B=1, 235-E=1, 244-A=1, 231-294=64, 231-A=1, 233-A=1, 243-A=1, 243-B=1, 294-E=1, 251-A=1, 253-A=1, 255-A=1, 265-E=1, 257-A=1, 274-A=1, 276-A=1, 336-1=1, 297=1, 300-1=1, 312-E=1, 313-E=1, 315-A=1, 324-E=1, 324-A=1, 324-B=1, 332-E=1, 332-A=1, 332-B=1, 338-A=1, 301-1=1, 364-E=1, 365-A=1, 366-A=1, 366-B=1, 366-E=1, 198-A=1, 375-A=1, 380-A=1, 392-E=1, 394-A=1, 202-E=1, 276-1=1, 94-A=1, 234-E=1, 83-1=1, 86-A=1, 186=1, 47-1=1, 108-1=1, 153-1=1, 161-1=1, 191-A=1, 49-A=1, 133-1=1, 300-352=53, and Unassessed = 2 Nos</p> <p><u>Street Name: Sathampalayam (Total Houses = 156 Nos)</u> 509-510=2, 701-1=1, 709-1=1, 747-1=1, 677-1=1, 518=1, 530=1, 565-569=5, 571=1, 573=1, 576=1, 579=1, 585-594=10, 585-1=1, 587-1=1, 593-1=1, 602-607=6, 611-618=8, 621-630=10, 644=1, 712-1=1, 657=1, 662=1, 675-755=81, 695-1=1, 696-1=1, 714-1=1, 710-1=1, 713-1=1, 713-2=1, 715-1=1, 715-2=1, 741-1=1, 742=1, 743-1=1, 746-1=1, 715-1=1, 757=1, 745-1=1, 710-2=1, 698-1=1</p> <p><u>Street Name: Marimuthan valavu (Total Houses = 96 Nos)</u> 1-37=37, 1A=1, 23A=1, 24A=1, 30-B=1, 30A=1, 40-57=18, 41-A=1, 42A=1, 43A=1, 43B=1, 47A=1, 52B=1, 52A=1, 54A=1, 65A=1, 69A=1, 71A=1, 72A=1, 72B=1, 74C=1, 74B=1, 74A=1, 84A=1, 13A=1, 71-1=1, 43-1=1, 36-1=1, 60-72=13 and Unassessed = 2 Nos</p>

6	Boundaries of the concerned ward / Division	
	North	Ward No. 2 Chittanur
	East	Ward No.2 E.Mettukadu and Sathampalayam kattu valavu
	South	Ward No.4 E.Kattur and Ward No.7 K.K.Nagar - 3
	West	Ward No.1 Nappalayam and Ward No.4 E.Kattur
7	Total Population of the Ward / Division	1933
8	If the Population arrived is lesser / higher than the average population of a single ward of the Edanganasalai Town Panchayat (Local Body), the reasons there of may be mentioned.	-
9	Remarks, if any	-

Place : Edanganasalai

Date :18.12.2017

Signature:
Name :

Designation:


S.Rajavijayaganesan
Ward Delimitation Officer/
Executive Officer
Edanganasalai Town Panchayat
Salem District

ANNEXURE-II(d)


FORMAT

(TOWN PANCHAYAT)
DRAFT WARD DELIMITATION REPORT

NAME OF THE DISTRICT: SALEM

NAME OF TOWN PANCHAYAT: EDANGANASALAI

1	Ward / Division No. concerned	4
2	Name of the areas covered in the Ward / Division	1) Thoothanur, 2) E.Kattur
3	Average population of the Ward / Division	1847
4	Building Nos. of the concerned ward / Division (Street wise)	Street Name : Thoothanur Building Nos: 1 to 311 of 2nd ward = 353 Nos Street Name: E.Kattur Building Nos: 1 to 308 of 3rd ward = 354 Nos and Unassessed = 1 No. Total Building = 708 Nos
5	Number of households in the concerned Ward / Division (Street wise)	Ward No : 4 Street Name: Thoothanur (Total Houses = 353 Nos) 2-38=37, 11A=1, 12A=1, 12B=1, 14A=1, 15A=1, 16A=1, 20A=1, 20B=1, 20C=1, 20D=1, 20E=1, 20F=1, 38A=1, 41E=1, 41A=1, 41=1, 45B=1, 45A=1, 42-143=102, 49A=1, 51A=1, 42-A=1, 65A=1, 67A=1, 71A=1, 92A=1, 94B=1, 94A=1, 94C=1, 113E=1, 126A=1, 132-A=1, 137A=1, 138E=1, 141A=1, 144E=1, 148A=1, 148B=1, 149-194=46, 153-A=1, 156A=1, 159A=1, 163A=1, 175-A=1, 175-B=1, 177A=1, 196A=1, 196=1, 197A=1, 197B=1, 198-199=2, 200A=1, 200B=1, 201=1, 203B=1, 203A=1, 204A=1, 204B=1, 205-232=28, 217A=1, 220A=1, 221A=1, 225A=1, 235E=1, 236-239=4, 239A=1, 239B=1, 241-245=5, 248A=1, 248-258=11, 252A=1, 254A=1, 254B=1, 254C=1, 254D=1, 254E=1, 255A=1, 256B=1, 256A=1, 245-A=1, 256C=1, 258A=1, 259A=1, 259B=1, 260-264=5, 307-C=1, 268-281=14, 269A=1, 270A=1, 270B=1, 271A=1, 272A=1, 274A=1, 335=1, 282A=1, 307D=1, 284B=1, 284E=1, 285A=1, 285B=1, 285-290=6, 330A=1, 298-C=1, 330B=1, 330C=1, 301A=1, 301B=1, 303=1, 305=1, 307B=1, 307A=1, 307-311=5 Street Name: E.Kattur (Total Houses = 355 Nos) 1-46=46, 54-A=1, 64-A=1, 13-A=1, 32-A=1, 32-B=1, 39-A=1, 41-A=1, 45-A=1, 51-127=77, 47-A=1, 56-A=1, 70-A=1, 72-A=1, 72-B=1, 73-A=1, 74-A=1, 75-A=1, 82-A=1, 84-A=1, 92-A=1, 125-A=1, 126-A=1, 129-152=24, 129-A=1, 133-A=1, 120-A=1, 174-A=1, 144-A=1, 170-A=1, 147-A=1, 176-A=1, 89-A=1, 156-196=41, 157-A=1, 158-A=1, 159-A=1, 165-B=1, 184-A=1, 197-A=1, 199-254=56, 208-A=1, 208-B=1, 218-A=1, 219-B=1, 219-A=1, 221-A=1, 222-A=1, 223-E=1, 224-A=1, 225-E=1, 225-A=1, 225-B=1, 227-A=1, 227-E=1, 228-B=1, 228-A=1, 228-C=1, 246-A=1, 238-A=1, 248-A=1, 251-A=1, 248-E=1, 72-C=1, 304-A=1, 256-A=1, 291-1=1, 258-272=15, 262-A=1, 265-A=1, 274-A=1, 275-287=13, 281-A=1, 277-A=1, 283-A=1, 284-A=1, 285-A=1, 291-294=4, 294-A=1, 295-A=1, 291-2=1, 296-A=1, 297=1, 299-302=4, 299-A=1, 301-A=1, 301-B=1, 304=1, 304-E=1, 306-308=3, and Unassessed = 1 No.
6	Boundaries of the concerned ward / Division	
	North	Ward No.1 Mattayampatty
	East	Ward No.3 Marimuthan valavu, Sathampayalam and K.K.Nagar - 2
	South	Ward No.6 K.K.Nagar - 1
	West	Ward No.5 Edanganasalai
7	Total Population of the Ward / Division	2019
8	If the Population arrived is lesser / higher than the average population of a single ward of the Edanganasalai Town Panchayat (Local Body), the reasons there of may be mentioned.	-
9	Remarks, if any	-

Place : Edanganasalai
Date :18.12.2017Signature:
Name :
Designation:

 S.Rajavijayarajaganesan
 Ward Delimitation Officer/
 Executive Officer
 Edanganasalai Town Panchayat
 Salem District

ANNEXURE-II(d)

FORMAT

(TOWN PANCHAYAT)
DRAFT WARD DELIMITATION REPORT

NAME OF THE DISTRICT: SALEM

NAME OF TOWN PANCHAYAT: EDANGANASALAI


1	Ward / Division No. concerned	5
2	Name of the areas covered in the Ward / Division	1) Edanganasalai, 2) Madathur, 3) Madathur Kattu valavu
3	Average population of the Ward / Division	1847
4	Building Nos. of the concerned ward / Division (Street wise)	Street Name : Edanganasalai Building Nos: 1 to 140-4 of 17th ward = 532 Nos and Unassessed = 8 Nos Street Name: Madathur Building Nos: 1 to 102 of 18th ward = 102 Nos Street Name : Madathur kattu valavu Building Nos: 1 to 47 of 18th ward = 47 Nos Total Building = 689 Nos
5	Number of households in the concerned Ward / Division (Street wise)	Ward No : 5 Street Name:Edanganasalai (Total Houses = 540 Nos) 1-503=503, 134-A=1, 164-A=1, 359-A=1, 329-A=1, 340-A=1, 264-A=1, 134-A=1, 90-1=1, 24-1=1, 277-1=1, 360-A=1, 360-B=1, 355-1=1, 425-A=1, 425-B=1, 331-A=1, 331-B=1, 448-1=1, 448-2=1, 314-1=1, 140-1=1, 69-1=1, 349-1=1, 79-1=1, 79-2=1, 140-2=1, 140-3=1, 240-2=1, 140-4=1, and Unassessed = 8 Nos. Street Name: Madathur (Total Houses = 102 Nos) 18B-2=1, 57-1=1, 62=1, 81-1=1, 83-A=1, 86-C=1, 126-B=1, 126-C=1, 160-1=1, 160-2=1, 169-A=1, 187=1, 187-1=1, 235-1=1, 326-1=1, 326-2=1, 400-455=56, 440-1=1, 450-A=1, 458-1=1, 458-2=1, 460-1=1, 460-2=1, 461-1=1, 461-2=1, 462-A=1, 462-B=1, 464-1=1, 464-2=1, 490-1=1, 494-1=1, 494-2=1, 513-(1-10)=10, 543-1=1, 595-1=1, 600-1=1, 600-2=1, 616-1=1 Street Name: Madathur kattu valavu (Total Houses = 47 Nos) 1-41=41, 143-1=1, 144-1=1, 573-1=1, 630-1=1, 639.A=1, 639.B=1,
6	Boundaries of the concerned ward / Division	
	North	Ward No.1 Mattayampatty
	East	Ward No.4 E.kattur and Ward No. 6 Kanjamalaiyur
	South	Ward No.11 Meiyannur -2 and Ward No.12 Koneripatty
	West	Pappampadi Village Panchayat
7	Total Population of the Ward / Division	1965
8	If the Population arrived is lesser / higher than the average population of a single ward of the Edanganasalai Town Panchayat (Local Body), the reasons there of may be mentioned.	-
9	Remarks, if any	-

Place : Edanganasalai

Date : 18.12.2017

Signature:
Name :

Designation:


 S.Rajavijayarajesan
 Ward Delimitation Officer/
 Executive Officer
 Edanganasalai Town Panchayat
 Salem District

ANNEXURE-II(d)

FORMAT

(TOWN PANCHAYAT)

DRAFT WARD DELIMITATION REPORT

NAME OF THE DISTRICT: SALEM


NAME OF TOWN PANCHAYAT: EDANGANASALAI

1	Ward / Division No. concerned	6
2	Name of the areas covered in the Ward / Division	1) K.K.Nagar-1, 2) Kanjamalaiyur, 3) Meiyanur
3	Average population of the Ward / Division	1847
4	Building Nos. of the concerned ward / Division (Street wise)	<p>Street Name : K.K.Nagar - 1 Building Nos: 1 to 320-1 of 4th ward = 404 Nos</p> <p>Street Name: Kanjamalaiyur Building Nos: 328 to 412 of 4th ward = 108 Nos</p> <p>Street Name: Meiyanur Building Nos: 81 to 378 of 15th ward = 102 Nos and Unassessed = 5 Nos</p> <p>Total Building = 619 Nos</p>
5	Number of households in the concerned Ward / Division (Street wise)	<p>Ward No : 6 Street Name: K.K.Nagar (Total Houses = 404 Nos) 1-52=52, 1-3=1, 2-A=1, 1-A=1, 7E=1, 23E=1, 29-1=1, 29-2=1, 29-3=1, 30-1=1, 30-2=1, 30-3=1, 30E=1, 30-G=1, 31-E=1, 32-E=1, 33-E=1, 35-1=1, 36-1=1, 36-2=1, 36-c=1, 36-4=1, 37-1=1, 38-1=1, 38-2=1, 42-1=1, 43-1=1, 52-1=1, 52-2=1, 52-3=1, 55=1, 57-67=11, 57E=1, 57-1=1, 57-2=1, 59E=1, 61E=1, 65E=1, 69E=1, 70-140=71, 75E=1, 75-1=1, 77E=1, 81-1=1, 81-E=1, 89-E=1, 197-B=1, 93-E=1, 106-E=1, 106-1=1, 107-1=1, 108-1=1, 36-3=1, 113-E=1, 114-E=1, 114-2=1, 116-1=1, 116-E=1, 118-1=1, 127-A=1, 119-E=1, 120-E=1, 122-E=1, 134-E=1, 135-1=1, 136-E=1, 137-E=1, 138-E=1, 161-A=1, 146-A=1, 144=1, 144-1=1, 145-202=58, 145-E=1, 149-1=1, 149-2=1, 151-E=1, 152-E=1, 153-1=1, 155-E=1, 156-1=1, 160-E=1, 162-E=1, 166-1=1, 168-E=1, 175-1=1, 177-1=1, 177-E=1, 180-1=1, 185-E=1, 186-E=1, 188-1=1, 188-2=1, 193-1=1, 193-2=1, 194-1=1, 197-A=1, 198-E=1, 199-E=1, 193-A=1, 200-1=1, 200-E=1, 204-E=1, 205-1=1, 209-E=1, 29-E=1, 211-1=1, 212-1=1, 216-1=1, 219-1=1, 219-2=1, 224-E=1, 225-1=1, 227-1=1, 233-1=1, 242-1=1, 244-1=1, 246-E=1, 247-1=1, 254=1, 253=1, 256-278=33, 281-1=1, 281-E=1, 295-1=1, 297-E=1, 299-1=1, 309-1=1, 162-A=1, 311=1, 312=1, 315-324=10, 315-1=1, 317-E=1, 323-A=1, 327=1, 225-2=1, 178-A=1, 384-A=1, 296-1=1, 34-1=1, 4-B=1, 4-C=1, 156-2=1, 149-3=1, 59-1=1, 69-1=1, 288-A=1, 69-E=1, 122-A=1, 147-1=1, 14/308-2=1, 221-1=1, 221-2=1, 221-3=1, 221-4=1, 221-5=1, 200-2=1, 223-A-1=1, 223-A-2=1, 127-B=1, 57-A1=1, 136-E-1=1, 162E=1, 167-1=1, 75 A-1=1, 4-1=1, 4-2=1, 290-1=1, 85-1=1, 138-1=1, 381=1, 4-7=1, 108-2=1, 108-3=1, 270-1=1, 140-1=1, 305-1=1, 384-4=1, 384-3=1, 44=1, 209-A=1, 106-2=1, 106=1, 320-1=1</p> <p>Street Name: Kanjamalaiyur (Total Houses = 108 Nos) 328-336=9, 336-E=1, 340-380=41, 340-1=1, 384-B=1, 345-1=1, 349-E=1, 355-E=1, 369-E=1, 374-E=1, 336-1=1, 380-1=1, 383-1=1, 383-2=1, 383-4=1, 384-1=1, 384-2=1, 384-E=1, 385-E=1, 385-1=1, 342-A=1, 394-E=1, 399-E=1, 401-1=1, 413-1=1, 375-1=1, 43-A=1, 407-1=1, 362-1=1, 384-3=1, 369-1=1, 369-2=1, 369-3=1, 369-4=1, 384-2=1, 384-E.1=1, 389-1=1, 384-3=1, 384-4=1, 384-5=1, 384-6=1, 384-7=1, 395-412=18</p> <p>Street Name: Meiyanur - 1 (Total Houses = 107 Nos) 81=1, 205-212=8, 215=1, 216=1, 218-224=7, 225-1=1, 226=1, 227=1, 15/269=1, 229-244=16, 247-268=22, 281-298=18, 303-322=20, 365=1, 367=1, 291-A=1, 270-1=1, 229-1=1, 378=1 and Unassessed = 5 Nos</p>
6	Boundaries of the concerned ward / Division	
	North	Ward No.3 K.K.Nagar - 2 and Ward No. 4 E.kattur
	East	Ward No.7 K.K.Nagar - 3 and Ward No.10 Kadaymapatty North street and Periya Eari
	South	Ward No.11 Valukan kadu, Rasigoundanur and Meiyanur - 2
	West	Ward No.5 Edanganasalai

7	Total Population of the Ward / Division	1765
8	If the Population arrived is lesser / higher than the average population of a single ward of the Edanganasalai Town Panchayat(Local Body), the reasons there of may be mentioned.	-
9	Remarks, if any	-

Place : Edanganasalai
Date :18.12.2017

Signature:
Name :
Designation:


S.Rajavijayaganesan
Ward Delimitation Officer/
Executive Officer
Edanganasalai Town Panchayat
Salem District

ANNEXURE-II(d)

FORMAT

(TOWN PANCHAYAT)
DRAFT WARD DELIMITATION REPORT

NAME OF THE DISTRICT: SALEM

NAME OF TOWN PANCHAYAT: EDANGANASALAI

1	Ward / Division No. concerned	7
2	Name of the areas covered in the Ward / Division	1) K.K.Nagar - 3
3	Average population of the Ward / Division	1847
4	Building Nos. of the concerned ward / Division (Street wise)	Street Name : K.K.Nagar - 3 Building Nos: 1 to 672 of 5th ward Total Building = 678 Nos
5	Number of households in the concerned Ward / Division (Street wise)	Ward Name : 7 Street Name: K.K.Nagar - 3 (Total Houses = 678 Nos) 1-113= 113 , 1-1= 1 , 1-2= 1 , 2-2= 1 , 1-3= 1 ,1-6= 1 , 2-6= 1 , 1-8= 1 , 1-9= 1 , 1-10= 1 , 179-1= 1 , 17-1= 1 , 18-1= 1 , 19-1= 1 , 21-1= 1 , 21-2= 1 , 23-1= 1 , 25-1= 1 , 26-1= 1 ,27-1= 1 , 31-1= 1 , 32-1= 1 , 33-1= 1 , 38-1= 1 , 59-1= 1 , 81-1= 1 , 82-1= 1 , 84-1= 1 , 84-2= 1 , 84-3= 1 , 92-A= 1 , 381-A= 1 , 130-1= 1 , 263-1= 1 , 1-3= 1 , 2-3= 1 , 486-1= 1 , 145= 1 , 145-A= 1 , 418-1= 1 , 455-2= 1 , 472-1= 1 , 310-1= 1 , 547-3= 1 , 405-A= 1 , 5-7= 1 , 5-8= 1 , 5-4= 1 , 5-5= 1 , 666-2= 1 , 491-1= 1 , 711= 1 , 711-1= 1 , 480-1= 1 , 46-1= 1 , 508-2= 1 , 418-2= 1 , 415-1= 1 , 150-1= 1 , 486-1= 1 , 149-1= 1 , 335-1= 1 , 111-2= 1 , 197= 1 , 198= 1 , 135-1= 1 , 426-1= 1 , 537-1= 1 , 148-1= 1 , 504-1= 1 , 468-1= 1 , 255-1= 1 , 256-2= 1 , 508-3= 1 , 5-10= 1 , 5-11= 1 , 5-12= 1 , 5-13= 1 , 127= 1 , 127= 1 , 95-1= 1 , 98-1= 1 , 99-1= 1 , 102-1= 1 , 413-1= 1 , 117-138= 22 , 118-1= 1 , 356-1= 1 , 151/1= 1 , 141-143= 3 , 143-1= 1 , 598-1= 1 , 146-183= 38 , 158-1= 1 , 161-1= 1 , 175-330= 56 , 180-1= 1 , 564-1= 1 , 205-1= 1 , 205-2= 1 , 150/1= 1 , 603/1= 1 , 260-1= 1 , 260-2= 1 , 293-1= 1 , 300-1= 1 , 303-452= 150 , 340-1= 1 , 365-1= 1 , 367-1= 1 , 373-2= 1 , 389-1= 1 , 409-1= 1 , 426-1= 1 , 20-1= 1 , 317-1= 1 , 415-1= 1 , 290-1= 1 , 379-E= 1 , 185-E= 1 , 233-E= 1 , 580-1= 1 , 504-1= 1 , 451-1= 1 , 453-455= 3 , 455-1= 1 , 457-491= 35 , 460-1= 1 , 499-1= 1 , 492-496= 5 , 499= 1 , 501-520= 20 , 507-1= 1 , 511-517= 7 , 520-528= 9 , 522-1= 1 , 527-1= 1 , 531-564= 34 , 560-1= 1 , 602/1= 1 , 575= 1 , 577= 1 , 578= 1 , 580= 1 , 583= 1 , 584= 1 , 588= 1 , 591= 1 , 595-601= 7 , 608= 1 , 610= 1 , 610-1= 1 , 612= 1 , 619= 1 , 510-1= 1 , 632-641= 10 , 641-1= 1 , 643-655= 13 , 654-1= 1 , 658-667= 10 , 666-1= 1 , 667-1= 1 , 669-672= 4
6	Boundaries of the concerned ward / Division	
	North	Ward No.2 Sathampalayam kattu valavu and Ward No. 3 K.K.Nagar-2
	East	Ward No.9 Kunduraman Valavu
	South	Ward No.10 Kadayampatty North street and Ward No.14 Kadayampatty Chettiyar st.
	West	Ward No.6 K.K.Nagar- 1
7	Total Population of the Ward / Division	1933
8	If the Population arrived is lesser / higher than the average population of a single ward of the Edanganasalai Town Panchayat (Local Body), the reasons there of may be mentioned.	-
9	Remarks, if any	-

Place : Edanganasalai

Date : 18.12.2017

Signature:

Name :

Designation:

S.Rajavijayaraganesan
Ward Delimitation Officer/
Executive OfficerEdanganasalai Town Panchayat
Salem District

ANNEXURE-II(d)


FORMAT

(TOWN PANCHAYAT)
DRAFT WARD DELIMITATION REPORT

NAME OF THE DISTRICT: SALEM

NAME OF TOWN PANCHAYAT: EDANGANASALAI

1	Ward / Division No. concerned	8
2	Name of the areas covered in the Ward / Division	1) Kosavapatty, 2) Mannatha goundanur, 3) Reddiyur
3	Average population of the Ward / Division	1847
4	Building Nos. of the concerned ward / Division (Street wise)	Street Name : Kosavapatty Building Nos: 1 to 231-1 of 7th ward = 308 Nos and Unassessed = 4 Nos Street Name : Mannathagoundanur Building Nos: 1 to 156 of 7th ward = 161 Nos and Unassessed = 4 Nos Street Name : Reddiyur Building Nos: 1 to 94-1 of 7th ward = 111 Nos and Unassessed = 1 No. Total Building = 589 Nos
5	Number of households in the concerned Ward / Division (Street wise)	Ward No : 8 Street Name: Kosavapatty (Total Houses = 312 Nos) 1-9=9, 8-A=1, 9-A=1, 22=1, 14-15=2, 16-A=1, 17=1, 20=1, 22-1=1, 23=1, 23-1=1, 25-44=20, 25-1=1, 30-1=1, 34-1=1, 19-A=1, 57-1=1, 1-2=1, 181-1=1, 177-A=1, 110-A=1, 224-1=1, 78-2=1, 47-1=1, 25-2=1, 34-2=1, 35-39=5, 44-1=1, 29-1=1, 44-2=1, 49-55=6, 53-1=1, 57=1, 54-1=1, 57-1=1, 59-81=23, 62-1=1, 61-1=1, 62-2=1, 62-B=1, 73-1=1, 71-1=1, 74-1=1, 74-2=1, 75-1=1, 77-1=1, 78-1=1, 81-82=2, 79-1=1, 79-2=1, 82-1=1, 84-86=3, 88-1=1, 88-2=1, 95-1=1, 88-90=3, 92-1=1, 92-123=32, 98-1=1, 115-1=1, 117-1=1, 118-1=1, 122-1=1, 126-197=72, 129-1=1, 129-2=1, 136-1=1, 136-2=1, 140-1=1, 140-2=1, 144-1=1, 141-1=1, 146-1=1, 149-1=1, 149-2=1, 150-1=1, 158-1=1, 160-1=1, 164-1=1, 178-1=1, 179-1=1, 184-1=1, 188-1=1, 193-1=1, 200-211=12, 201-1=1, 204-1=1, 206-2=1, 206-1=1, 206-3=1, 208-1=1, 209-1=1, 209-1=1, 210-B=1, 210-C=1, 210-A=1, 67-1=1, 67-2=1, 211-1=1, 213-235=24, 42-A=1, 222-1=1, 222-2=1, 222-3=1, 222-4=1, 225-1=1, 225-2=1, 231-1=1, and Unassessed = 4 Nos Street Name: Mannatha goundanur (Total Houses = 165 Nos) 1-156=156, 148-1=1, 148-2=1, 13-A=1, 15-1=1, 40-A=1, and Unassessed = 4 Nos Street Name: Reddiyur (Total Houses = 112 Nos) 1-65=65, 30-2=1, 31=1, 1-4=1, 1-3=1, 1-6=1, 1-8=1, 2-8=1, 1-9=1, 14-1=1, 17-1=1, 22-1=1, 24-1=1, 26-1=1, 140=1, 30-1=1, 30-2=1, 29-1=1, 34-2=1, 34-1=1, 32-1=1, 30-3=1, 65-A=1, 14-1=1, 1-2=1, 38-1=1, 28-B=1, 28-C=1, 33-1=1, 33-2=1, 33-3=1, 31=1, 22-1=1, 206-4=1, 0-1=1, 41=1, 40-A=1, 40-B=1, 26-1=1, 67-1=1, 67-2=1, 22-2=1, 13-B=1, 30-3=1, 30-7=1, 30-5=1, 94-1=1, and Unassessed = 1 No.
6	Boundaries of the concerned ward / Division	
	North	Murungapatti Village Panchayat
	East	Murungapatti Village Panchayat
	South	Ward No.9 Sidhar Kovil, Sideswara Nagar
	West	Ward No.2 E.Mettukadu and Paramagoundanur
7	Total Population of the Ward / Division	1680
8	If the Population arrived is lesser / higher than the average population of a single ward of the Edanganasalai Town Panchayat (Local Body), the reasons there of may be mentioned.	-
9	Remarks, if any	-

Place : Edanganasalai
Date : 18.12.2017Signature:
Name :
Designation:

 S.Rajavijayarajaganesan
 Ward Delimitation Officer/
 Executive Officer
 Edanganasalai Town Panchayat
 Salem District

ANNEXURE-II(d)

FORMAT

(TOWN PANCHAYAT)
DRAFT WARD DELIMITATION REPORT

NAME OF THE DISTRICT: SALEM

NAME OF TOWN PANCHAYAT: EDANGANASALAI

1	Ward / Division No. concerned	9
2	Name of the areas covered in the Ward / Division	1) Sidhar Kovil, 2) Ponnagar, 3) Sideswara Nagar, 4) Kunduraman Valavu, 5) Appachi valavu, 6) Santhaikaran valavu, 7) Reddiyur Arunthathiyar street
3	Average population of the Ward / Division	1847
4	Building Nos. of the concerned ward / Division (Street wise)	<p>Street Name : Sidhar kovil Building Nos: 20A to 175A of 8th ward = 178 Nos</p> <p>Street Name : Ponnagar Building Nos: 1 to 170A of 8th ward = 149 Nos and Unassessed = 2 Nos</p> <p>Street Name : Sideswara Nagar Building Nos: 116A to 187-1 of 8th ward = 40 Nos and Unassessed = 7 Nos</p> <p>Street Name : Kunduraman valavu Building Nos: 1 to 34B of 8th ward = 43 Nos</p> <p>Street Name : Appachi valavu Building Nos: 1 to 119 of 8th ward = 117 Nos</p> <p>Street Name : Santhaikaran valavu Building Nos: 71-1 to 132-1 of 8th ward = 21 Nos</p> <p>Street Name : Reddiyur Arunthathiyar street Building Nos: 2 to 28A of 9th ward = 27 Nos</p> <p>Total Building = 584 Nos</p>
5	Number of households in the concerned Ward / Division (Street wise)	<p>Ward No : 9 Street Name: Sidhar kovil (Total Houses = 178 Nos) 20-A=1, 48-A=1, 62-A=1, 20-110=91, 88-A=1, 89A=1, 102-1=1, 102-2=1, 105-A=1, 113-175=63, 128-1=1, 144-153=10, 170-A=1, 175-A=1</p> <p>Street Name: Ponnagar (Total Houses = 151 Nos) 1-62=62, 3-A=1, 8-1=1, 8-2=1, 38-A=1, 50-A=1, 55-A=1, 64-143=80, 170-A=1 and Unassessed = 2 Nos</p> <p>Street Name: Sideswara Nagar (Total Houses = 47 Nos) 116-A=1, 154-170=17, 162-A=1, 172-189=18, 161=1, 162=2, 187-1=1 and Unassessed = 7 Nos</p> <p>Street Name: Kunduraman Valavu (Total Houses = 43 Nos) 1- 42= 42, 34-B=1</p> <p>Street Name: Appachi valavu (Total Houses = 117 Nos) 1- 77= 77, 29-A=1, 50-A=1, 68-1=1, 68A=1, 79-105= 27, 111- 119= 9</p> <p>Street Name: Santhaikaran valavu (Total Houses = 21 Nos) 71-1=1, 108-A=1, 115-119=5, 121-133=13, 132-1=1</p> <p>Street Name: Reddiyur Arunthathiyar street (Total Houses = 27 Nos) 2=1, 5=1, 5-A=1, 7=1, 7-A=1, 9-22=14, 18-A=1, 22-A=1, 23-A=1, 26=1, 26-A=1, 28-29=2, 28-A=1,</p>
6	Boundaries of the concerned ward / Division	
	North	Ward No.8 Reddiyur
	East	Murungapatti Village Panchayat
	South	Ward No.18 Nallanampatty
	West	Ward No.7 K.K.Nagar-3 and Ward No.14 Kadayampatty Chettiyar Street

7	Total Population of the Ward / Division	1665
8	If the Population arrived is lesser / higher than the average population of a single ward of the Edanganasalai Town Panchayat(Local Body), the reasons there of may be mentioned.	-
9	Remarks, if any	-


Place : Edanganasalai

Date : 18.12.2017

Signature:

Name :

Designation:


 S.Rajavijayaganesan
 Ward Delimitation Officer/
 Executive Officer
 Edanganasalai Town Panchayat
 Salem District

ANNEXURE-II(d)

FORMAT

(TOWN PANCHAYAT)
DRAFT WARD DELIMITATION REPORT

NAME OF THE DISTRICT: SALEM

NAME OF TOWN PANCHAYAT: EDANGANASALAI

1	Ward / Division No. concerned	10
2	Name of the areas covered in the Ward / Division	1) Kadaymapatty South street, 2) Kadayampatti North street, 3) Kadayampatti Adhidravidar street, 4) Pappapatti kattu valavu, 5) West Puliypampatti
3	Average population of the Ward / Division	1847
4	Building Nos. of the concerned ward / Division (Street wise)	<p>Street Name : Kadayampatty South street Building Nos: 1 to 148-3 of 12th ward = 191 Nos</p> <p>Street Name : Kadayampatti North street Building Nos: 2A to 138B of 11th ward and Unassessed = 171 Nos = 8 Nos</p> <p>Street Name : Kadayampatti Adhidravidar street Building Nos: 1 to 97A of 11th ward = 65 Nos</p> <p>Street Name : Pappapatti kattu valavu Building Nos: 1 to 272 of 12th ward and Unassessed = 144 Nos = 3 Nos</p> <p>Street Name : West Puliypampatti Building Nos: 1 to 122-1 of 12th ward and Unassessed = 30 Nos = 2 Nos</p> <p>Total Building = 614 Nos</p>
5	Number of households in the concerned Ward / Division (Street wise)	<p><u>Ward No : 10 Street Name: Kadayampatty South street (Total Houses = 191 Nos)</u> 1-20=20, 1-3=1, 3-3=1, 12-1=1, 14-1=1, 19-1=1, 20-1=1, 20-3=1, 21-1=1, 23-1=1, 24-1=1, 24-2=1, 25-26=2, 26-1=1, 26-2=1, 29-4=1, 31-42=12, 32-1=1, 34-1=1, 36-1=1, 36-2=1, 43-1=1, 43-2=1, 43-3=1, 43-7=1, 43-8=1, 44-51=8, 44-1=1, 44-2=1, 49-3=1, 53-1=1, 55-2=1, 55-3=1, 58-63=6, 60-3=1, 62-1=1, 63-1=1, 63-2=1, 63-3=1, 63-4=1, 63-5=1, 63-6=1, 67-68=2, 67-1=1, 67-2=1, 67-3=1, 67-4=1, 68-1=1, 72-1=1, 72-2=1, 72=1, 72-3=1, 74=1, 74-1=1, 78=1, 78-1=1, 79-1=1, 79-2=1, 79-3=1, 80=1, 80-1=1, 84=1, 86-88=3, 86-1=1, 91-94=4, 91-1=1, 91-2=1, 96=1, 98=1, 100=1, 100-1=1, 103-110=8, 106-1=1, 109-1=1, 109-2=1, 110-1=1, 112-114=3, 113-1=1, 113-2=1, 115-1=1, 115-2=1, 116-117=2, 117-2=1, 118-1=1, 119-133=15, 135-137=3, 135-1=1, 135-2=1, 135-3=1, 137-1=1, 137-2=1, 138=1, 138-1=1, 138-2=1, 140-179=80, 148-2=1, 148-3=1</p> <p><u>Street Name: Kadayampatti North street (Total Houses = 179 Nos)</u> 2A=1, 5A=1, 5B=1, 9=1, 9A=1, 11A=1, 13=1, 14A=1, 15=1, 18C=1, 18D=1, 21=1, 21A=1, 21B=1, 21C=1, 24A=1, 24B=1, 24C=1, 24D=1, 25=1, 25A=1, 26A=1, 26B=1, 26C=1, 26D=1, 27A=1, 28=1, 28B=1, 28C=1, 34-38=5, 34-1=1, 35A=1, 35B=1, 36A=1, 38-1=1, 42-67=27, 42A=1, 42B=1, 44A=1, 45A=1, 45B=1, 47A=1, 47B=1, 49A=1, 51A=1, 51B=1, 51C=1, 51D=1, 51E=1, 53=1, 57-A=1, 58=1, 61A=1, 61B=1, 62A=1, 62D=1, 67A=1, 70-71=2, 70A=1, 70B=1, 70C=1, 71A=1, 73=1, 73B=1, 73A=1, 75=1, 83-85=3, 84A=1, 84B=1, 84C=1, 85A=1, 87-91=5, 91A=1, 92A=1, 93E=1, 95-98=4, 95A=1, 96A=1, 97A=1, 97B=1, 100-106=6, 100A=1, 100B=1, 106A=1, 107A=1, 107C=1, 111-144=34, 111A=1, 112D=1, 112E=1, 115=1, 138A=1, 138B=1 and Unassessed = 8 Nos</p> <p><u>Street Name: Kadayampatti Adhidravidar street (Total Houses = 65 Nos)</u> 1-3=3, 2A=1, 3A=1, 7A=1, 8-11=4, 11-1=1, 15=1, 18-19=2, 18A=1, 18B=1, 19A=1, 21-34=14, 30A=1, 30B=1, 40=1, 45-46=2, 52=1, 55-56=2, 55A=1, 62=1, 64=1, 67A=1, 66-69=4, 78A=1, 73-78=6, 74A=1, 85A=1, 85=1, 85B=1, 89-94=6, 97A=1</p>

5	Number of households in the concerned Ward / Division (Street wise)	<p>Street Name: Pappapatti kattu valavu (Total Houses = 147 Nos) 1=1, 1-4=1, 1-5=1, 1-6=1, 1-9=1, 2-11=1, 2-6=1, 4-5=2, 4-A=1, 4-11=1, 9-11=3, 10-A=1, 10-B=1, 11-B=1, 13=1, 15=1, 16-2=1, 17-1=1, 17-2=1, 19-23=5, 20-1=1, 20-2=1, 23-1=1, 23-3=1, 23-4=1, 23-5=1, 24-1=1, 24=1, 26-1=1, 26-2=1, 27=1, 29-2=1, 29-5=1, 29-3=1, 29-1=1, 29-30=2, 30-1=1, 32-1=1, 33=1, 34-1=1, 34-3=1, 34-2=1, 34-5=1, 34-6=1, 38=1, 38-1=1, 38-2=1, 38-4=1, 39-1=1, 39-2=1, 39-3=1, 39-4=1, 39-5=1, 40=1, 42-2=1, 41-1=1, 46=1, 46-1=1, 47-91=45, 48-3=1, 48-4=1, 48=1, 48-1=1, 49-2=1, 50-1=1, 50-2=1, 51-1=1, 51-2=1, 51=1, 51-3=1, 53-3=1, 55-1=1, 55-2=1, 55-3=1, 57=1, 57-2=1, 59-1=1, 59-2=1, 64-5=1, 69=1, 69-1=1, 96-97=2, 96-5=1, 121-122=2, 126=1, 127-6=1, 127-5=1, 128-1=1, 271-272=2, and Unassessed = 3 Nos</p> <p>Street Name: West Puliampatti (Total Houses = 32 Nos) 1-5=5, 2-6=1, 10=1, 12=1, 16-3=1, 16=1, 20-1=1, 22=1, 23-2=1, 25=1, 32-1=1, 34-4=1, 35=1, 37=1, 38-3=1, 41=1, 41-2=1, 44-2=1, 44-3=1, 44-4=1, 47=1, 53-1=1, 57-1=1, 55-A=1 and Unassessed = 2 Nos</p>
6	Boundaries of the concerned ward / Division	
	North	Ward No.7 K.K.Nagar - 3
	East	Ward No.14 Kadayampatty Chettiyar street and East Puliampatti
	South	Ward No.15 Mottur - 2
	West	Ward No.6 Meiyannur -1, Ward No.11 Rasigoundanur and Ward No.13 Pappapatti
7	Total Population of the Ward / Division	1751
8	If the Population arrived is lesser / higher than the average population of a single ward of the Edanganasalai Town Panchayat, the reasons there of may be mentioned.	-
9	Remarks, if any	-


Place : Edanganasalai

Date : 18.12.2017

Signature:

Name :

Designation:


S.Rajavijayaganesan
Ward Delimitation Officer/
Executive Officer
Edanganasalai Town Panchayat
Salem District

ANNEXURE-II(d)

FORMAT

(TOWN PANCHAYAT)

DRAFT WARD DELIMITATION REPORT

NAME OF THE DISTRICT: SALEM

NAME OF TOWN PANCHAYAT: EDANGANASALAI

1	Ward / Division No. concerned	11
2	Name of the areas covered in the Ward / Division	1) Rasigoundanur, 2) Rasigoundanur Arunthathiyar street, 3) Valukan kadu, 4) Meiyatur- 2
3	Average population of the Ward / Division	1847
4	Building Nos. of the concerned ward / Division (Street wise)	<p>Street Name : Rasigoundanur Building Nos: 1 to 148-1 of 15th ward and Unassessed = 183 Nos = 2 Nos</p> <p>Street Name : Rasigoundanur Arunthathiyar street Building Nos: 1 to 54 of 15th ward = 54 Nos</p> <p>Street Name : Valukan kadu Building Nos: 112 to 180-2 of 15th ward = 27 Nos</p> <p>Street Name : Meiyatur - 2 Building Nos: 1 to 434 of 16th ward and Unassessed = 320 Nos = 5 Nos</p> <p>Total Building = 591 Nos</p>
5	Number of households in the concerned Ward / Division (Street wise)	<p>Ward No : 11 Street Name: Rasigoundanur (Total Houses = 185 Nos) 1-124=124, 170-177=8, 181=1, 196-207=17, 213=1, 214=1, 217=1, 237=1, 245=1, 246=1, 270=1, 277=1, 278=1, 297=1, 301=1, 302=1, 311=1, 314=1, 325=1, 326=1, 340=1, 344=1, 374=1, 377=1, 379=1, 92-A=1, 138-1=1, 98-A=1, 76=1, 41-1=1, 36-1=1, 56-1=1, 15-1=1, 154-1=1, 140-1=1, 201-1=1, 148-1=1, and Unassessed = 2 Nos</p> <p>Street Name: Rasigoundanur Arunthathiyar St (Total Houses = 54 Nos) 41=1, 206=1, 279=1, 292=1, 327-362=36, 361-366=6, 368-372=5, 375=1, 376=1, 352=1</p> <p>Street Name: Valukan kadu (Total Houses = 27 Nos) 112-116=5, 119=1, 128=1, 167=1, 169=1, 179=1, 180=1, 182-195=14, 180-1=1, 180-2=1</p> <p>Street Name: Meiyatur - 2 (Total Houses = 325 Nos) 1=1, 2=1, 9=1, 4=1, 5=1, 6=1, 7=1, 1-6=1, 9-18=10, 205-A=1, 127=1, 157=1, 23-53=31, 253=1, 254-1=1, 49-1=1, 227=1, 59-123=65, 78-1=1, 0-1=1, 82-1=1, 83-1=1, 83-2=1, 122-1=1, 128=1, 254=1, 229=1, 156=1, 156-1=1, 160=1, 161-1=1, 161-A1=1, 162=1, 162-1=1, 163-3=1, 163=1, 163-1=1, 163-2=1, 165-199=35, 169-1=1, 169-2=1, 169-3=1, 197-1=1, 118=1, 224=1, 205=1, 81-2=1, 168=1, 208=1, 209=1, 210=1, 211=1, 212=1, 214-1=1, 214-2=1, 190=1, 214-4=1, 214-5=1, 215=1, 215-1=1, 216=1, 217=1, 218=1, 218-1=1, 219=1, 222=1, 223=1, 224=1, 152=1, 153=1, 223=1, 158=1, 224-1=1, 226=1, 227=1, 228=1, 228-1=1, 230=1, 230-1=1, 230-2=1, 236=1, 302=1, 303=1, 304-1=1, 304-2=1, 304=1, 307=1, 308=1, 309=1, 310=1, 311-2=1, 311-1=1, 312=1, 313=1, 320=1, 320-1=1, 321=1, 323=1, 324=1, 326=1, 326-1=1, 327=1, 156-2=1, 129=1, 317=1, 316=1, 325=1, 150=1, 65=1, 16-213=1, 71=1, 73=1, 103=1, 251=1, 249=1, 236=1, 233=1, 234=1, 238=1, 239=1, 240=1, 250=1, 255=1, 252=1, 251=1, 245=1, 300=1, 297=1, 298=1, 243=1, 296=1, 290=1, 256=1, 261=1, 293=1, 261-1=1, 264=1, 268=1, 246=1, 266=1, 269=1, 270=1, 272=1, 262=1, 261-2=1, 257=1, 258=1, 259=1, 286=1, 271=1, 288=1, 277=1, 287=1, 292=1, 294=1, 285=1, 247=1, 222=1, 266-A=1, 173=1, 196=1, 277-A=1, 83=1, 378=1, 179-A=1, 179-B=1, 198-A=1, 108=1, 104-A=1, 194=1, 273-1=1, 461-A=1, 300-1=1, 295=1, 241=1, 187-A=1, 298-1=1, 293-1=1, 221=1, 219-1=, 202=1, 65-A=1, 434=1 and Unassessed = 5 Nos</p>
6	Boundaries of the concerned ward / Division	

	North	Ward No.5 Edanganasalai and Ward No.6 Meiyapur
	East	Ward No.10 Kadayampatty South street and Periya Eari
	South	Ward No.12 Koneripatty East and Ward No.13 Pappapatti, Pappapatti kattu valavu
	West	Ward No.5 Madathur and Ward No. 12 Koneripatti
7	Total Population of the Ward / Division	1685
8	If the Population arrived is lesser / higher than the average population of a single ward of the Edanganasalai Town Panchayat (Local Body), the reasons there of may be mentioned.	-
9	Remarks, if any	-

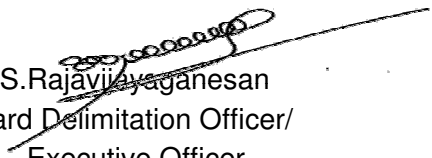
Place : Edanganasalai

Date : 18.12.2017

Signature:

Name :

Designation:


 S. Rajavijayaganesan
 Ward Delimitation Officer/
 Executive Officer
 Edanganasalai Town Panchayat
 Salem District

ANNEXURE-II(d)

FORMAT

(TOWN PANCHAYAT)
DRAFT WARD DELIMITATION REPORT

NAME OF THE DISTRICT: SALEM

NAME OF TOWN PANCHAYAT: EDANGANASALAI

1	Ward / Division No. concerned	12
2	Name of the areas covered in the Ward / Division	1) Koneripatti, 2) Koneripatti east, 3) Valayachettipatti
3	Average population of the Ward / Division	1847
4	Building Nos. of the concerned ward / Division (Street wise)	<p>Street Name : Koneripatti Building Nos: 253 to 399-6 of 18th ward and Unassessed = 157 Nos = 5 Nos</p> <p>Street Name : Koneripatti east Building Nos: 413 to 499-2 of 16th ward and Unassessed = 153 Nos = 1 No.</p> <p>Street Name : Valayachettipatti Building Nos: 1 to 270-B of 18th ward = 279 Nos Total Building = 595 Nos</p>
5	Number of households in the concerned Ward / Division (Street wise)	<p>Ward No : 12 Street Name:Koneripatti (Total Houses = 162 Nos) 253-390=138, 333-1=1, 358-1=1, 288-1=1, 253-1=1, 349-1=1, 312-1=1, 394-154-A=1, 267-A=1, 269-A=1, 93-A=1, 93-B=1, 93-C=1, 10-A=1, 58-A=1, 399-6=1, and Unassessed = 5 Nos</p> <p>Street Name: Koneripatti east (Total Houses = 154 Nos) 413=1, 415=1, 417=1, 417-1=1, 420-433=34, 426-1=1, 431-1=1, 431-2=1, 434-1=1, 434-2=1, 434-3=1, 434-4=1, 434-5=1, 434-6=1, 436-1=1, 436-1=1, 437-1=1, 437-2=1, 437-3=1, 437-4=1, 437-5=1, 437-6=1, 437-7=1, 437-8=1, 437-9=1, 437-10=1, 437-11=1, 437-12=1, 437-13=1, 437-14=1, 437-15=1, 437-16=1, 437-17=1, 437-18=1, 437-19=1, 437-20=1, 437-21=1, 437-22=1, 438=1, 439=1, 439-1=1, 440=1, 441=1, 441-1=1, 443=1, 444=1, 443-1=1, 469=1, 452=1, 446=1, 447=1, 448-1=1, 449=1, 450=1, 451=1, 451-1=1, 451-2=1, 477=1, 475=1, 476=1, 473=1, 472=1, 453-1=1, 456=, 457=1, 459=1, 460=1, 462=1,463=1, 463-1=1, 464=1, 465=1, 465-1=1, 466=1, 467=1, 468=1, 469=1, 470=1, 471=1, 371-1=1, 221=1, 436=1, 466=1, 437=1, 311=1, 506=1, 502=1, 499-1=1,499=1, 443=1, 461=1, 16/461-1=1, 16/451-4=1, 399-E=1, 417=1, 419-1=1, 419-2=1, 416=1, 100=1, 419=1, 418=1, 417=1, 409=1, 455=1, 445=1, 105=1, 69=1, 70=1, 69=1, 107=1, 97=1, 111=1, 291=, 463-E=1, 16/81-A=1, 498-2=1, 501=1, 498-1=1, 420-1=1, 499-2=1, and Unassessed = 1No.</p> <p>Street Name: Valayachettipatti (Total Houses = 279 Nos) 1-260=260, 170A=1, 221-A=1, 115-A=1, 142=1, 50-A=1, 270-A=1, 175.A=1, 115-1=1, 115-2=1, 115-3=1, 155-4=1, 215-1=1, 370-1=1, 117-1=1, 56-1=1, 13-1=1, 13-2=1, 54-1=1, 270-B=1</p>
6	Boundaries of the concerned ward / Division	
	North	Ward No.5 Madathur
	East	Ward No.11 Meiyannur-2 and Ward No.13 Thottakaran kadu
	South	Yegapuram Village Panchayat
	West	Yegapuram Village Panchayat
7	Total Population of the Ward / Division	1697
8	If the Population arrived is lesser / higher than the average population of a single ward of the Edanganasalai Town Panchayat (local Bdy), the reasons there of may be mentioned.	-
9	Remarks, if any	-


Place : Edanganasalai

Date : 18.12.2017

Signature:

Name :

Designation:


S.Rajavijaya ganesan
Ward Delimitation Officer/
Executive Officer
Edanganasalai Town Panchayat
Salem District

ANNEXURE-II(d)

FORMAT

(TOWN PANCHAYAT)
DRAFT WARD DELIMITATION REPORT

NAME OF THE DISTRICT: SALEM


NAME OF TOWN PANCHAYAT: EDANGANASALAI

1	Ward / Division No. concerned	13
2	Name of the areas covered in the Ward / Division	1) Pappapatti, 2) Pappapatti Kattu valavu, 3) Thottakaran Kadu, 4) Thokkaran kadu, 5) Pudhureddiyur
3	Average population of the Ward / Division	1847
4	Building Nos. of the concerned ward / Division (Street wise)	<p>Street Name : Pappapatti Building Nos: 1 to 177-B of 13th ward = 110 Nos and Unassessed = 4 Nos</p> <p>Street Name : Pappapatti kattu valavu Building Nos: 172A to 415-C of 14th ward = 366 Nos and Unassessed = 5 Nos</p> <p>Street Name : Thottakaran kadu Building Nos: 1 to 27 of 15th ward = 27 Nos</p> <p>Street Name : Thokkaran kadu Building Nos: 121 to 280 of 15th ward = 25 Nos</p> <p>Street Name : Pudhureddiyur Building Nos: 328 to 382-1 of 16th ward = 73 Nos</p> <p>Total Building = 610 Nos</p>
5	Number of households in the concerned Ward / Division (Street wise)	<p><u>Ward No : 13 Street Name: Pappapatti (Total Houses = 114 Nos)</u> 1-B=1, 6=1, 4=1, 1-4=1, 4-A=1, 4-B=1, 7=1, 7-A=1, 10-A=1, 10=1, 11=1, 9=1, 8=1, 12=1, 12-A=1, 13=1, 17=1, 17-B=1, 17-A=1, 16=1, 16-A=1, 16-B=1, 20=1, 60=1, 15=1, 53=1, 22=1, 22-A=1, 23=1, 23-A=1, 43-A=1, 54=1, 26=1, 27=1, 2=1, 44-A=1, 23-A=1, 23-B=1, 25=1, 25-A=1, 1-B1=1, 1-A=1, 1=1, 43=1, 43-A=1, 42=1, 40=1, 40-A=1, 40-B=1, 40-C=1, 40-D=1, 36=1, 39=1, 39-A=1, 48-A=1, 48=1, 49=1, 44=1, 49-A=1, 56=1, 61=1, 31=1, 30=1, 34=1, 35=1, 36=1, 37=1, 32=1, 29=1, 28=1, 30=1, 201=1, 40E=1, 40F=1, 543=1, 544=1, 109=1, 109-A=1, 109-B=1, 109-C=1, 109 D=1, 109 E=1, 1-C-1=1, 81-D=1, 93-A=1, 11-A=1, 178-A=1, 178-B=1, 131-A3=1, 28-A=1, 86-A=1, 86-B=1, 86-C=1, 86-D=1, 186-E=1, 86-F=1, 186-G=1, 86-H=1, 127-A-1=1, 1-2=1, 150-A=1, 150 A-1=1, 194-3=1, 150A3=1, 101-A=1, 101-B=1, 101-C=1, 13-A=1, 105-A3=1, 177-B=1, and Unassessed = 4 Nos</p> <p><u>Street Name: Pappapatti kattu valavu (Total Houses = 371 Nos)</u> 172A=1, 173A=1, 173A1=1, 201=1, 530A=1, 600G=1, 810=1, 109=1, 109B=1, 100-103=4, 126A=1, 126B=1, 974-A=1, 234=1, 168=1, 168A=1, 169B=1, 169C=1, 169D=1, 169E=1, 170=1, 166A=1, 167A=1, 168A=1, 168B=1, 168C=1, 171A=1, 171B=1, 171C=1, 172A=1, 172B=1, 299-B1=1, 299C=1, 299D=1, 811=1, 134=1, 312-343=32, 153=1, 154=1, 156-B=1, 156C=1, 158=1, 158A=1, 158B=1, 160A=1, 162-A=1, 162B=1, 167-C=1, 162D=1, 162E=1, 162F=1, 162G=1, 162H=1, 162I=1, 162J=1, 207=1, 207A=1, 301-A=1, 216-229=14, 216A=1, 218A=1, 220A=1, 220B=1, 221A=1, 228A=1, 232A=1, 232-235=1, 233A=1, 234A=1, 234B=1, 234C=1, 234D=1, 235A=1, 235A1=1, 235C=1, 235D=1, 238E=1, 238F=1, 239=1, 243=1, 243A=1, 243B=1, 245A=1, 245-C=1, 245=1, 247=1, 267=1, 268=1, 269=1, 269A=1, 269B=1, 269C=1, 269D=1, 270A=1, 270=1, 270B=1, 270C=1, 272=1, 273=1, 274=1, 274A=1, 274B=1, 274C=1, 277A=1, 277=1, 278A=1, 279=1, 280A=1, 280=1, 282=1, 285A=1, 285B=1, 285C=1, 285D=1, 286=1, 287=1, 288=1, 16C=1, 80=1, 94A1=1, 112=1, 112A=1, 122B=1, 112C=1, 112D=1, 114=1, 116=1, 116A=1, 116D=1, 124=1, 125A=1, 125B=1, 139A=1, 139B=1, 240=1, 241=1, 242=1, 243=1, 244=1, 292=1, 293=1, 294=1, 296=1, 296A=1, 299A=1, 299B=1, 101A=1, 541=1, 622=1, 634=1, 298=1, 750=1, 799=1, 808=1, 809=1, 812=1, 816=1, 820=1, 822=1, 822-1=1, 823-887=65, 846-1=1, 865-1=1, 871-1=1, 885A=1, 885B=1, 887A=1, 887B=1, 936E=1, 939=1, 941E=1, 943E=1, 944E=1, 947=1, 947E=1, 948=1, 950E=1, 951E=1, 952=1, 953=1, 954=1, 955E=1, 959=1, 960E=1, 960=1, 961=1, 962=1, 963=1, 964=1, 126-A=1, 104=1, 66F=1, 109=1, 964A=1, 168A1=1, 611=1, 126-B=1, 170=1, 170-A=1, 78=1, 544-A=1, 864=1, 809-A=1, 162-C=1, 320=1, 244-A=1, 298-D=1, 298-E=1, 234-1=1, 162-N=1, 162-c=1, 153-A1=1, 250-A=1, 250-B=1, 156-C=1, 961-A=1, 170-A=1, 886-1=1, 289-1=1, 174-B=1, 234-E=1, 227-A=1, 1031-E=1, 306-A=1, 162-l=1, 403.A=1, 308-2=1, 308-3=1, 124-1=1, 226-1=1, 272-2=1, 208-1=1, 208-2=1, 208-D-1=1, 205-1=1, 205-2=1, 205-3=1, 277-1=1, 38-1=1, 291-1=1, 961-1=1, 161-1=1, 161-2=1, 296-B=1, 162-1=1, 415-C=1 and Unassessed = 5 Nos</p>

5	Number of households in the concerned Ward / Division (Street wise)	<p>Street Name: Thottakaran kadu(Total Houses = 27 Nos) 1- 27=27</p> <p>Street Name: Thokkaran kadu (Total Houses = 25 Nos) 121-127=7, 129=1, 131-134=4, 136=1, 138-141=4, 143=1,207=1, 272-276=5, 280=1</p> <p>Street Name: Puhureddiyur (Total Houses = 73 Nos) 328=1, 329=1, 330=1, 392-2=1, 374=1, 332-392=61, 333-1=1, 335-1=1, 335-2=1, 338-11=, 345-1=1, 357-1=1, 382-1=1</p>
6	Boundaries of the concerned ward / Division	
	North	Ward No.11 Rasigoundanur and Rasigoundanur Arunthathiyar street
	East	Ward No.10 Kadayampatty South street and Ward No. 15 Mottur-2
	South	Elampillai Town Panchayat
	West	Ward No.12 Koneripatti east and Valayachettipatti
7	Total Population of the Ward / Division	1739
8	If the Population arrived is lesser / higher than the average population of a single ward of the Edanganasalai Town Panchayat(Local Body), the reasons there of may be mentioned.	-
9	Remarks, if any	-

Place : Edanganasalai
Date : 18.12.2017

Signature:
Name :
Designation:


S.Rajavijayaganesan
Ward Delimitation Officer/
Executive Officer
Edanganasalai Town Panchayat
Salem District

(TOWN PANCHAYAT)

DRAFT WARD DELIMITATION REPORT

NAME OF THE DISTRICT: SALEM

NAME OF TOWN PANCHAYAT: EDANGANASALAI

1	Ward / Division No. concerned	14
2	Name of the areas covered in the Ward / Division	1) Kadaymapatty Chettiyar street, 2) East Puliampatti, 3) Aasari street
3	Average population of the Ward / Division	1847
4	Building Nos. of the concerned ward / Division (Street wise)	<p>Street Name : Kadayampatty chettiyar street Building Nos: 1 to 294 of 11th ward = 294 Nos</p> <p>Street Name : East Puliampatti Building Nos: 1 to 385 of 11th ward = 385 Nos</p> <p>Street Name : Aasari street Building Nos: 1 to 26 of 11th ward = 26 Nos</p> <p>Total Building = 705 Nos</p>
5	Number of households in the concerned Ward / Division (Street wise)	<p>Ward No : 14</p> <p>Street Name: Kadayampatty Chettiyar street (Total Houses = 294 Nos) 1=1, 4 B=1, 7A=1, 4A=1, 5A=1, 4C=1, 7=1, 7B=1, 39A=1, 10=1, 11=1, 11B=1, 11A=1, 17A=1, 52A=1, 52B=1, 50 B=1, 50=1, 50 A=1, 50C=1, 83 A=1, 83=1, 83B=1, 84=1, 85=1, 87=, 87A=1, 87B=1, 32C=1, 32B=1, 142=1, 54D=1, 54C=1, 52B=1, 51 A=1, 51=1, 81A=1, 82A=1, 82=1, 81=1, 80=1, 76=1, 77=1, 77A=1, 54=1, 54A=1, 53=1, 53A=1, 52=1, 52B=1, 48=1, 45=1, 45A=1, 45C=1, 42=1, 11=1, 12=1, 36=1, 15=1, 14=1, 17=1, 17A=1, 7A=1, 7B=1, 7C=1, 27A=1, 27B=1, 27C=1, 26=1, 27=1, 28=1, 22=1, 23=1, 24=1, 24A=1, 25B=1, 25.3=1, 25.4=1, 26=1, 11=1,37=1, 13=1, 16=1, 40=1, 40A=1, 44A=1, 44.2=1, 44C=1, 44=1, 44=1,6=1, 55=1, 55,A=1, 56=1, 67=1, 68=1, 75=1, 55=1, 49=1, 79A=1, 39=1, 92=1, 92A=1, 94=1, 64B=1, 93=1, 91=1, 68=1, 70=1, 71=1, 72=1, 80E=1, 63A=1, 64=1, 65=1, 57=1, 57A=1, 36=1, 36A=1, 55=1, 60=1, 61=1, 61A=1, 62=1, 142A=1, 142B=1, 134A=1, 140=1, 140A=1, 137=1, 137A=1, 139A=1, 130=1, 80D=1, 121B=1, 80B=1, 80C=1, 80D=1, 125=1, 125A=1, 63A=1, 63C=1, 12=1, 63=1, 63D=1, 163=1, 58A=1, 58-C=1, 136=1, 106=1, 106A=1, 80A=1, 169H=1, 169J=1, 169I=1, 170A=1, 172=1, 173A=1, 173B=1, 175=1, 175A=1, 176=1, 176A=1, 145=1, 167=1, 167A=1, 171A=1, 171B=, 169A=1, 169B=1, 169C=1, 169D=1, 169E=1, 167=1, 80B=1, 121A=1, 121B=1, 121C=1, 122=1, 111=1, 113=1, 112=,1 60A=1, 60B=1, 113A=1, 107=1, 107A=1, 117=1, 118=1, 119=1, 135A=1, 135=1, 135D=1, 137=1, 136A=1, 113A=1, 113B=1, 113C=1, 113D=1, 156A=1, 142=1, 143=1, 144=1, 144A=1, 144B=1, 134=1, 133=1, 132=1, 136=1, 136A=1, 136B=1, 103E=1, 134=1, 165=1, 165A=1, 167=1, 163=1, 163A=1, 162=1, 161=1, 161A=1, 156=1, 158=1, 158A=1, 168=1, 168A=1, 168B=1, 168C=1, 168D=1, 153=1, 153A=1, 148C=1, 148D=1, 142B=1, 142C=1, 148=1, 148C=1, 148A=1, 113A=1, 113=1, 153C=1, 153D=1, 85-D=1, 159-A=1, 11-B=1, 58-C=1, 115-A=1, 36-B=1, 55-B=1, 375-A=1, 70-1=1, 173-C=1, 120=1, 202=1, 66 1=1,186-4=1, 186-1=1, 186-J=1, 186-K=1, 187-1=1, 187-2=1, 187-C=1, 175-A=1, 201-A=1, 199-A=1, 199-B=1, 199-C=1, 199-D=1, 199-E=1, 199-F=1, 199-G=1, 199-H=1, 199-I=1, 199-J=1, 199-K=1, 199-L=1, 199-M=1, 199-N=1, 199-O=1, 199-P=1, 199-Q=1, 119-B=1, 199-1=1, 199-2=1, 77A=1, 198-A=1, 198-B=1, 201-A=1, 164-E=1, 80-A=1, 80-B=1, 192-A2=1, 53-A=1, 47-1=1, 100C=1</p>

5	Number of households in the concerned Ward / Division (Street wise)	<p>Street Name: East Puliampatti (Total Houses = 385 Nos) 10-1=1, 10-2=1, 282-G=1, 20-G=1, 12=1, 15=1, 15-A=1, 17=1, 16=1, 16-A=1, 14-A=1, 14-B=1, 14=1, 14-A-1=1, 12=1, 12-A=1, 44=1, 45=1, 45-A=1, 45-A-1=1, 10/99-E=1, 10/425-6=1, 13-A-1=1, 7=1, 5=1, 5-A=1, 3=1, 3-A=1, 9=1, 10-A=1, 10-A-1=1, 10-C=1, 51-D=1, 43-A=1, 40-A=1, 37=1, 37-A=1, 36=1, 40=1, 34=1, 34-B=1, 33=1, 28-A=1, 31=1, 29=1, 26=1, 27-A=1, 26=1, 23-A=1, 24-A=1, 24=1, 30-A=1, 39=1, 39-A-1=1, 25-B=1, 25-C=1, 25-A=1, 27-E-1=1, 30-B=1, 30-A=1, 30-C=1, 10/32-A=1, 30-E=1, 48=1, 44-A-2=1, 44-A-3=1, 46-A=1, 46=1, 54-C=1, 51-A=1, 51-B=1, 51=1, 58-C=1, 58-C-1=1, 2701=1, 286-A=1, 51-B=1, 51-A=1, 51-C=1, 51-D=1, 60=1, 53-B=1, 54-B=1, 55-A=1, 53-C=1, 68-A-1=1, 68-A=1, 68-B=1, 66-A=1, 66-B=1, 63=1, 63-A=1, 63-B=1, 63-C=1, 63-D=1, 63-E-1=1, 63-E-2=1, 63-E-3=1, 63-E-4=1, 69-A=1, 69-B=1, 63-D-1=1, 69-A=1, 81C=1, 69-B=1, 53-F=1, 53-E=1, 54=1, 63-E-2=1, 71-A-1=1, 71=1, 68-A=1, 68-B=1, 72-B-1=1, 72-B=1, 72-A=1, 73=1, 74-A=1, 74-B=1, 75=1, 76-A=1, 65-B=1, 26-A=1, 72-B-1=1, 80=1, 81-A=1, 86=1, 86-A-1=1, 83-B=1, 83-C=1, 81-A=1, 81=1, 285-G=1, 285-H=1, 4-C=1, 4-A=1, 4-A-1=1, 4-B-1=1, 7=1, 89-B=1, 89=1, 2=1, 2-A=1, 1=1, 2-B=1, 2-C=1, 2-C-1=1, 2-C-2=1, 2-C-3=1, 2-C-4=1, 2-C-5=1, 2-C-6=1, 14-A-1=1, 14-A=1, 343=1, 10-D=1, 10-A-1=1, 15=1, 10-A=1, 10-A-2=1, 10-A-3=1, 10-A-4=1, 18-A=1, 18=1, 18-C=1, 18-D=1, 18-E-1=1, 18-E=1, 18-C-1=1, 18-C-2=1, 18-C-3=1, 20=1, 19=1, 20-A=1, 20-B=1, 20-C=1, 20-D=1, 2-B=1, 2-C=1, 2-D=1, 372-6=1, 20-A=1, 372-4=1, 372-7=1, 7-A=1, 372-A-1=1, 372-9=1, 9-A=1, 9-B=1, 9-C=1, 9-D=1, 9-E=1, 9-F=1, 9-G=1, 9-H=1, 22=1, 22-B=1, 22-C=1, 22-D=1, 22-E=1, 23=1, 25-C=1, 25=1, 25-A=1, 25-B=1, 27-B=1, 27-E=1, 28=1, 28-A=1, 28-B=1, 28-C=1, 28-D=1, 20-E=1, 20-F=1, 35-A=1, 35=1, 31-A=1, 30=1, 30-B=1, 32=1, 31-A=1, 34-C=1, 32=1, 39=1, 47=1, 45=1, 46=1, 36=1, 42=1, 49=1, 48=1, 57-A=1, 51=1, 53=1, 40=1, 41=1, 40-A=1, 34-A=1, 38=1, 34-A=1, 34-B=1, 54=1, 55=1, 56=1, 57=1, 57-A=1, 58=1, 58-A=1, 60=1, 58-B=1, 61=1, 61-A=1, 449=1, 65=1, 65-A=1, 76-A=1, 76=1, 76-A-1=1, 76-B=1, 77=1, 78=1, 78-A=1, 78-B=1, 70=1, 70-A=1, 70-B=1, 70-C=1, 66-A=1, 67=1, 66=1, 67-B=1, 67-C-1=1, 67-C-2=1, 67-C-3=1, 234=1, 79=1, 79-A=1, 80=1, 82=1, 83=1, 103=1, 103-1=1, 102-A=1, 102-A-1=1, 102=1, 101=1, 100=1, 100-A=1, 100-A-1=1, 99=1, 99-A=1, 99-C=1, 98=1, 98-E=1, 98-E-1=1, 425-5=1, 425-4=1, 425-3=1, 425-2=1, 425-1=1, 425=1, 103-A-1=1, 103-A=1, 94-A=1, 101-A=1, 101-B=1, 101-C=1, 101-D=1, 101-E=1, 86-A=1, 93=1, 90=1, 90-A=1, 92=1, 92-A=1, 87=1, 84=1, 84-A=1, 20-F=1, 3-A=1, 63-E3=1, 89-A=1, 30-B=1, 17-B=1, 20-E=1, 89-C=1, 425-6=1, 425-7=1, 425-8=1, 30-F=1, 425-A=1, 425-A-1=1, 270-C=1, 270-D=1, 270-E=1, 425-6=1, 102-B=1, 270-C=1, 283-A=1, 283-B=1, 7-B-1=1, 99-D=1, 270-F=1, 24=1, 428=1, 429=1, 54-C=1, 92-1=1, 426=1, 426-A=1, 9-l=1, 270-F=1, 270-G=1, 270-H=1, 63-5=1, 63-6=1, 63-7=1, 102-C=1, 102-D=1, 28-E=1, 1-2=1, 2-2=1, 3-2=1, 4-1=1, 5-1=1, 6-1=1, 6-4=1, 286-A-1=1, 286-A-2=1, 65-B=1, 425-10=1, 81-B=1, 9.J=1, 9.K=1, 9.L=1, 9.M=1, 9.N=1, 9.O=1, 102.A.3=1, 102.A.4=1, 25-1=1, 47-2=1, 427-1=1, 427-2=1, 284-6=1, 102-1, 66 A-1=1, 63-10=1, 2C-1=1</p> <p>Street Name: Aasari street (Total Houses = 26 Nos) 297-B=1, 296-C=1, 296-D-1=1, 296=1, 297-A-3=1, 298=1, 306=1, 304=1, 304-1=1, 307-A=1, 310-A=1, 310=1, 278-A-1=1, 278-A-2=1, 278-A-3=1, 278-A-4=1, 278-A-5=1, 10=1, 69-B-1=1, 278-A-6=1, 278-A-7=1, 278-A-8=1, 278-A-9=1, 278-A-10=1, 296-A=1, 296-B=1</p>
6	Boundaries of the concerned ward / Division	
	North	Ward No.7 K.K.Nagar -3 and Ward No.9 Appachi valavu
	East	Ward No.18 Nallanampatty, Thaluvakaran vattam
	South	Ward No.17 Gandhi Nagar
	West	Ward No.10 Kadayampatty South and North street
7	Total Population of the Ward / Division	2010
8	If the Population arrived is lesser / higher than the average population of a single ward of the Edanganasalai Town Panchayat(Local Body), the reasons there of may be mentioned.	
9	Remarks, if any	

Place : Edanganasalai
Date : 18.12.2017

Signature:
Name :

S.Rajavijayaganesan
Ward Delimitation Officer/
Executive Officer
Edanganasalai Town Panchayat
Salem District

ANNEXURE-II(d)

FORMAT

(TOWN PANCHAYAT)
DRAFT WARD DELIMITATION REPORT

NAME OF THE DISTRICT: SALEM


NAME OF TOWN PANCHAYAT: EDANGANASALAI

1	Ward / Division No. concerned	15
2	Name of the areas covered in the Ward / Division	1) Mottur - 2
3	Average population of the Ward / Division	1847
4	Building Nos. of the concerned ward / Division (Street wise)	Street Name : Mottur - 2 Building Nos: 337-D to 699E of 13th ward = 693 Nos and Unassessed = 4 Nos Total Building = 697 Nos
5	Number of households in the concerned Ward / Division (Street wise)	Ward No: 15 Street Name : Mottur - 2 (Total Houses = 697 Nos) 337-D=1, 337-E=1, 188A=1, 188B=1, 188C=1, 188D=1, 187-190=5, 195-235=41, 195A=1, 195B=1, 195C=1, 195D=1, 196A=1, 196B=1, 196C=1, 196D=1, 197A=1, 198B=1, 198C=1, 198D=1, 198E=1, 198F=1, 198G=1, 198H=1, 199A=1, 199B=1, 199C=1, 200A=1, 201A=1, 201E=1, 201C=1, 201D=1, 201E=1, 201F=1, 201G=1, 201H=1, 201J=1, 201L=1, 201M=1, 202A=1, 202B=1, 202C=1, 204A=1, 204B=1, 204C=1, 204D=1, 204E=1, 205A=1, 205B=1, 205C=1, 205E=1, 205F=1, 205G=1, 205H=1, 205I=1, 205J=1, 206A=1, 206B=1, 207A=1, 207B=1, 207C=1, 207D=1, 207E=1, 207F=1, 207G=1, 207H=1, 208A=1, 208B=1, 208C=1, 208D=1, 208E=1, 208F=1, 208G=1, 208H=1, 208-J=1, 215A=1, 215-B=1, 215C=1, 215D=1, 215E=1, 215F=1, 215G=1, 215H=1, 215I=1, 216A=1, 558=1, 218B=1, 223A=1, 223B=1, 232-1=1, 232-2=1, 232-3=1, 223F=1, 223G=1, 223H=1, 223I=1, 223J=1, 223K=1, 228A=1, 229A=1, 230A=1, 230B=1, 232A=1, 232B=1, 232A=1, 232D=1, 237=1, 240=1, 241=1, 244=1, 244A=1, 246=1, 247=1, 247A=1, 250E=1, 254=1, 254A=1, 257=1, 258=1, 261=1, 262=1, 263=1, 264=1, 272-A=1, 266=1, 267A=1, 253=1, 271=1, 271A=1, 271B=1, 271C=1, 271D=1, 272=1, 272-H=1, 275=1, 275A=1, 275B=1, 275C=1, 276=1, 276A=1, 277=1, 277A=1, 279=1, 279A=1, 279B=1, 280-312=33, 281A=1, 281B=1, 281C=1, 283A=1, 285A=1, 291A=1, 292-B=1, 292-C=1, 296A=1, 313A=1, 336A=1, 336B=1, 336C=1, 336D=1, 336E=1, 336F=1, 336G=1, 336H=1, 337A=1, 337B=1, 337C=1, 373A=1, 373B=1, 373=1, 374=1, 374A=1, 374B=1, 374I=1, 374L1=1, 374-L2=1, 374K=1, 377-K=1, 374-F=1, 374-G=1, 374-H=1, 374-J=1, 374-M=1, 389A=1, 389C=1, 390A=1, 391=1, 390=1, 391B=1, 391A=1, 392=1, 405A=1, 406=1, 407-420=14, 408=1, 408A=1, 414A=1, 414B=1, 415A=1, 415B=1, 446-457=11, 456A1=1, 456A2=1, 456B=1, 457A=1, 457E=1, 457F=1, 457G=1, 457H=1, 457I=1, 457B=1, 457C=1, 463C=1, 477=1, 530E=1, 547E=1, 350-1=1, 350-2=1, 350-3=1, 350-4=1, 350-5=1, 358=1, 359=1, 361A=1, 362=1, 462A=1, 462B=1, 462C=1, 462D=1, 462E=1, 462F=1, 462G=1, 474=1, 633=1, 475A=1, 475B=1, 475C=1, 475D=1, 475E=1, 475F=1, 475G=1, 475H=1, 633-D=1, 477=1, 524-B=1, 524=1, 524-A=1, 489=1, 489A=1, 489B=1, 489C=1, 493=1, 493A=1, 493B=1, 493C=1, 493D=1, 493E=1, 339=1, 494A=1, 497=1, 497A=1, 497A1=1, 497B=1, 498=1, 498A=1, 498C=1, 498D=1, 272-G=1, 272-H=1, 498G=1, 498H=, 502=1, 502A=1, 503=1, 504=1, 504B=1, 505B=1, 505=1, 505A=1, 506=1, 510B=1, 517A=1, 517=1, 518=1, 518A=1, 518B=1, 518C=1, 518E=1, 518F=1, 518G=1, 519=1, 521A=1, 521B=1, 522=1, 523=1, 523A=1, 523B=1, 523C=1, 524=1, 524A=1, 524B=1, 524C=1, 524D=1, 524E=1, 228=1, 528=1, 528A=1, 528B=1, 528-C=1, 530=1, 531A=1, 531B=1, 532=1, 532-B=1, 532-A=1, 532C=1, 532D=1, 532B=1, 532F=1, 531G=1, 532H=1, 538A=1, 539=1, 539A=1, 539B=1, 541=1, 541A=1, 541B=1, 541C=1, 541D=1, 546=1, 548=1, 548A=1, 549=1, 550=1, 551=1, 555=1, 555A=1, 563=1, 564D=1, 567=1, 567A=1, 567B=1, 569=1, 569A=1, 510=1, 510A=1, 580=1, 581=1, 581A=1, 582=1, 583=1, 584=1, 584A=1, 584B=1, 592=1, 592A=1, 592B=1, 592C=1, 592D=1, 592-E=1, 592-F=1, 592G=1, 592H=1, 593=1, 207-3=1, 598=1, 598A=1, 598B=1, 599=1, 599A=1, 599B=1, 599C=1, 599C1=1, 599D=1, 599E=1, 599F=1, 599G=1, 600=1, 600A=1, 600B=1, 600C=1, 600D=1, 600E=1, 600F=1, 600H=1, 600I=1, 600J=1, 600K=1, 602=1, 609=1, 609A=1, 609B=1, 626=1, 626A=1, 626L=1, 626F=1, 626K=1, 626M=1, 626N=1, 626=1, 628=1, 628A=1, 628B=1, 628C=1, 629=1, 629A=1, 629B=1, 629C=1, 633=1, 633A=1, 633B=1, 634=1, 635=1, 637=1, 637A=1, 637B=1, 638=1, 638A=1, 643=1, 644=1, 644A=1, 644B=1, 644C=1, 644E=1, 549-A=1, 644G=1, 644H=1, 644I=1, 644J=1, 644K=1, 644L=1, 648E=1, 204-A=1, 204-B=1, 204-C=1, 739E=1, 739A=1,

5	Number of households in the concerned Ward / Division (Street wise)	542-A=1, 542-B=1, 471=1, 471-A=1, 558-A=1, 323=1, 549-A=1, 115=1, 472=1, 472-A=1, 314-A=1, 314-B=1, 232-A-2=1, 664-E=1, 471-B=1, 962-A=1, 202-A=1, 202-B=1, 566=1, 566-A=1, 198-C=1, 198-D=1, 198-E=1, 198-F=1, 198-G=1, 198-H=1, 198-I=1, 266=1, 199-E=1, 207E=1, 233A=1, 233B=1, 233C=1, 323=1, 324=1, 325=1, 326=1, 327=1, 328=1, 329=1, 330=1, 331=1, 332=1, 333=1, 334=1, 335=1, 369=1, 370=1, 368E=1, 457B=1, 227=1, 227A=1, 422=1, 427=1, 428=1, 429=1, 611-1=1, 544=1, 234E=1, 234F=1, 234G=1, 234H=1, 234I=1, 234J=1, 234K=1, 234L=1, 234M=1, 234N=1, 234O=1, 234D=1, 566E=1, 566D=1, 566C=1, 566B=1, 564=1, 564A=1, 611-1=1, 284/426=1, 285/425=1, 286/424=1, 287/423=1, 114-B=1, 234E=1, 153=1, 780-E=1, 343-A=1, 199-E=1, 199-E=1, 209=1, 457=1, 546-E=1, 199-C=1, 199-D=1, 208 -1=1, 497-A-2=1, 336=1, 337=1, 338=1, 339=1, 340=1, 341=1, 342=1, 196-E=1, 211=1, 211-A=1, 280-1=1, 691-A=1, 308-1=1, 272-l=1, 211-C=1, 532-1=1, 532-2=1, 532-3=1, 532-4=1, 603-A=1, 341-A=1, 341-B=1, 242-C=1, 242-D=1, 293-1=1, 471-1=1, 471-2=1, 471-3=1, 471-4=1, 208-4=1, 208-3=1, 284-A-1=1, 284-A-2=1, 284-A-3=1, 284-A-4=1, 284-A-5=1, 201-1=1, 601-1=1, 601-2=1, 648-1=1, 280-1=1, 227-1=1, 227-2=1, 306-A=1, 162-l=1, 415-C=1, 403.A=1, 308-2=1, 308-3=1, 124-1=1, 226-1=1, 272-2=1, 208- 1=1, 208-2=1, 208-D-1=1, 205-1=1, 205-2=1, 205-3=1, 277-1=1, 38-1=1, 291-1=1, 961-1=1, 161-1=1, 161-2=1, 296-B=1, 162-1=1, 699E=1 and Unassessed = 4 Nos
6	Boundaries of the concerned ward / Division	
	North	Ward No.10 Kadayampatty South street and Ward No.13 Pappapatti
	East	Ward No.17 Gandhi Nagar
	South	Ward No.16 Mottur-1
	West	Ward No.13 Pappapatti kattu valavu and Ward No.16 Mottur-1
7	Total Population of the Ward / Division	1987
8	If the Population arrived is lesser / higher than the average population of a single ward of the Edanganasalai Town Panchayat (Local Body), the reasons there of may be mentioned.	-
9	Remarks, if any	-

Place : Edanganasalai
Date : 18.12.2017

Signature:
Name :
Designation:


S.Rajavijayarajesan
Ward Delimitation Officer/
Executive Officer
Edanganasalai Town Panchayat
Salem District

ANNEXURE-II(d)

FORMAT

(TOWN PANCHAYAT)
DRAFT WARD DELIMITATION REPORT

NAME OF THE DISTRICT: SALEM

NAME OF TOWN PANCHAYAT: EDANGANASALAI

1	Ward / Division No. concerned	16
2	Name of the areas covered in the Ward / Division	1) Mottur-1
3	Average population of the Ward / Division	1847
4	Building Nos. of the concerned ward / Division (Street wise)	Street Name : Mottur - 1 Building Nos: 1 to 587 of 14th ward Total Building = 587 Nos
5	Number of households in the concerned Ward / Division (Street wise)	Ward No : 16 Street Name: Mottur - 1 (Total Houses = 587 Nos) 1-203=203, 4-A=1, 5-A=1, 6-A=1, 1-6=1,7-A=1, 256-E=, 1-10=1, 9-A=1, 1-9=1, 63-A=1, 12-F=1, 2-12=1, 3-12=1, 11-B=1, 11-C=1, 101F=1, 11-B2=1, 1-11=1, 2-13=1, 13-C=1, 63B=1, 14-A=1, 15-A=1, 15-1=1, 15-B=1, 15-2=1, 18-A=1, 18-1=1, 18-2=1, 24-A=1, 26-1=1, 26-2=1, 26-3=1, 28-E=1, 28-F=1, 28-G=1, 28-H=1, 28-I=1, 33-A=1, 33-1=1,39-A=1, 39-B=1, 39-A-2=1, 39-2=1, 37-1=1, 41-A=1, 41-B=1, 41-C=1, 41-D=1, 41-E=1, 41-F=1, 43-1=1, 42-2=1, 44-B=1, 46-D=1, 46-G=1, 44-F=1, 44-G=1, 44-H=1, 44-1=1, 44-2=1, 43-1=1, 46-A=1, 51-2=1, 53-E=1, 191-S=1, 56-A=1, 56-B=1, 56-C=1, 58-A=1, 50-A=1, 61-B=1, 62-A=1, 58-M=1, 58-L=1, 58-B=1, 58-D=1, 58-E=1, 58-F=1, 58-G=1, 58-H=1, 61-A=1, 67-A=1, 67-C=1, 64-A=1, 64-1=1, 65-A=1, 65-B=1, 67-1=1, 29-A=1, 72-A=1, 73-A=1, 117 -D=1, 164F=1, 78-A=1, 80-C=1, 80-E=1, 81-A=1, 81-B=1, 81-C=1, 81-D=1, 264=1, 264-1=1, 264-2=1, 264-3=1, 264-4=1, 264-5=1, 82-A=1, 83-A=1, 83-A-1=1, 83-A-2=1,99-A=1, 99-B=1, 99-1=1, 99-2=1, 99-3=1, 99-4=1, 100-1=1, 100-2=1, 100-3=1, 100-4=1, 100-5=1, 100-6=1, 186-K=1, 100-A1=1, 100-A2=1, 100-A3=1, 100-A4=1, 100-A5=1, 100-A6=1, 100-A7=1, 100-A8=1, 100-A9=1, 101-A=1, 100-B=1, 101-B=1, 101-C=1, 101-D=1, 101-E=1, 102-A=1, 102-B=1, 104-1=1, 105-C=1, 105-1=1, 105-B=1, 105-D=1, 105-E=1, 105-F=1, 105-G=1, 105-H=1, 105-I=1, 105-J=1, 105-K=1, 105-L=1, 105-M=1, 105-N=1, 105-O=1, 105-P=1, 105-Q=1, 105-R=1, 105-S=1, 105-T=1, 105-U=1, 105-V=1, 105-W=1, 105-X=1, 105-Y=1, 105-Z=1, 105-A1=1, 105A2=1, 106=1, 106-A=1, 106-B=1, 106-C=1, 106-D=1, 106-E=1, 167A=1, 108-1=1, 108-A=1, 108-1=1, 114-1=1, 115-A=1, 115-B=1, 129=1, 116-B=1, 116-B1=1, 116-B2=1, 116-B3=1, 116-B4=1, 116-B5=1, 116-B6=1, 117-A=1, 117-B=1, 117-C=1, 119-1=1, 119-A=1, 119-B=1, 119-C=1, 119-D=1, 119-A1=1, 119-A2=1, 119-A3=1, 120-B=1, 120-E=1, 120-C=1, 120-2=1, 120-3=1, 120-1=1, 122-1=1, 124-A=1, 124-B=1, 124-C=1, 125-D=1, 124-E=1, 124-F=1, 124-G=1, 124-H=1, 124-I=1, 124-J=1, 124-K=1, 124-L=1, 127-A=1, 127-B=1, 127-C=1, 127-D=1, 128-1=1, 128-2=1, 128-B=1, 128-C=1, 128-D=1, 128-E=1, 128-F=1, 128-G=1, 128-H=1, 128-I=1, 128-J=1, 128-K=1, 128-L=1, 128-M=1, 128-N=1, 129-A=1, 130=1, 130-A=1, 130-B=1, 130-C=1, 130-D=1, 131-A=1, 131-A1=1, 131-A2=1, 131-B1=1, 131-B2=1, 131-B3=1, 131-B=1, 131-C=1, 131-D=1, 131-E=1, 131-F=1, 132-A=1, 132-B=1, 132-C=1, 132-D=1, 132-E=1, 132-F=1, 132-G=1, 134-A=1, 134-B=1, 135-A=1, 135-B=1, 135-C=1, 135-D=1, 135-E=1, 135-F=1, 135-G=1, 135-H=1, 137-A=1, 139-A=1, 139-B=1, 139-D=1, 143-1=1, 143-2=1, 143-3=1, 143-4=1, 140-B=1, 141-A1=1, 141-1=1, 140-A=1, 140-B1=1, 141-A=1, 141-B=1, 141-D=1, 143-A=1, 143-B=1, 143-C=1, 144-A=1, 144-B=1, 145-A=1, 145-B=1, 146-1=1, 148-A=1, 148-C=1, 148-D=1, 148-E=1, 148-F=1, 148-G=1, 148-H=1, 148-I=1, 148-J=1, 148-K=1, 148-L=1, 148-M=1, 148-N=1, 148-O=1, 148-P=1, 148-Q=1, 149-A=1, 149-B=1, 154-C=1, 156-C=1, 152-A=1, 152-B=1, 156-A=1, 156-B=1, 158-A=1, 159-A=1, 159-1=1, 161-A=1, 161-1=1, 163-1=1, 165-A=1, 13-B=1, 166-A=1, 166-1=1, 166-2=1, 166-3=1, 169-1=1, 169-A=1, 186-A=1, 170-E=1, 174-A=1, 175-1=1, 175-2=1, 176-A=1, 177-A=1, 181-A=1, 181-B=1, 181-C=1, 181-D=1, 181-E=1, 181-F=1, 181-G=1, 181-H=1, 181-I=1, 181-J=1, 181-K=1, 181-L=1, 182-A=1, 183-A=1, 183-B=1, 183-C=1, 184-1=1, 184-A=1, 184-2=1, 185-A=1, 186-1=1, 186-2=1, 186-3=1, 186-4=1, 186-5=1, 186-6=1, 186-7=1, 186-8=1, 186-9=1, 186-10=1, 29B=1, 188-A=1, 101-F=1, 161E=1, 167-A=1, 190-4=1, 190-5=1, 192-A=1, 193-A=1, 193-B=1, 193-C=, 193-D=1, 193-E=1, 193-F=1, 193-G=1, 193-H=1, 182-B=1, 186-A=1, 186-3=1
6	Boundaries of the concerned ward / Division	

	North	Ward No.15 Mottur-2
	East	Ward No.17 Gandhi Nagar
	South	Elampillai Town Panchayat
	West	Ward No.13 Pappapatti kattu valavu
7	Total Population of the Ward / Division	1674
8	If the Population arrived is lesser / higher than the average population of a single ward of the Edanganasalai Town Panchayat(Local Body), the reasons there of may be mentioned.	-
9	Remarks, if any	-


Place : Edanganasalai

Date : 18.12.2017

Signature:

Name :

Designation:


 S.Rajavijayarajaganesan
 Ward Delimitation Officer/
 Executive Officer
 Edanganasalai Town Panchayat
 Salem District

ANNEXURE-II(d)

FORMAT

(TOWN PANCHAYAT)

DRAFT WARD DELIMITATION REPORT

NAME OF THE DISTRICT: SALEM

NAME OF TOWN PANCHAYAT: EDANGANASALAI

1	Ward / Division No. concerned	17
2	Name of the areas covered in the Ward / Division	1) Vijaya Nagar, 2) Gandhi Nagar Arunthathiyar street, 3) Naagar Kovil street, 4) V.B.V street, 5) V.O.N street, 6) Gandhi Nagar
3	Average population of the Ward / Division	1847
4	Building Nos. of the concerned ward / Division (Street wise)	<p>Street Name : Vijaya Nagar Building Nos: 128 to 404-C16 of 10th ward = 76 Nos</p> <p>Street Name : Gandhi Nagar Arunthathiyar street Building Nos: 406A to 426-A of 10th ward = 47 Nos</p> <p>Street Name : Naagar kovil street Building Nos: 5-F-3 to 42-D of 10th ward = 51 Nos</p> <p>Street Name : V.B.V street Building Nos: 41 to 69-C of 10th ward = 55 Nos</p> <p>Street Name : V.O.N street Building Nos: 1 to 91 of 10th ward = 91 Nos</p> <p>Street Name : Gandhi Nagar Building Nos: 1 to 392 of 10th ward = 387 Nos and Unassessed = 5 Nos Total Building = 712 Nos</p>
5	Number of households in the concerned Ward / Division (Street wise)	<p>Ward No : 17 Street Name: Vijaya Nagar (Total Houses = 76 Nos) 128=1, 128-A=1, 404-A=1, 404-B=1, 404-C=1, 404-D=1, 404-E=1, 34-2=1, 34-1=1, 404-A-1=1, 404-B-1=1, 13-A=1, 9=1, 9-A=1, 25=1, 25-A=1, 25-B=1, 6-A=1, 5-L=1, 7=1, 5-C=1, 5-D=1, 5-B=1, 5-B-1=1, 5-B-2=1, 5-B-3=1, 5-B-4=1, 5-B-5=1, 5-B-6=1, 5-A=1, 27=1, 5-K=1, 5-E=1, 5-L-1=1, 5-E-1=1, 5-B=1, 5-C=1, 5-F-2=1, 5-F-3=1, 8=1, 8-A=1, 405=1, 405=1, 404-F=1, 404-G=1, 34-4=1, 10-1=1, 10-2=1, 10-3=1, 10-4=1, 11-21-11=1, 404-C1=1, 404-C2=1, 404-C3=1, 404-C4=1, 404-C5=1, 404-C6=1, 404-C7=1, 404-C8=1, 404-C9=1, 404-C10=1, 404-C11=1, 404-C12=1, 404-C13=1, 404-C14=1, 404-C15=1, 282-3=1, 282-4=1, 270-A3=1, 359-1=1, 359-2=1, 276-E.4=1, 276-E.5=1, 64-C-1=1, 64-C-2=1, 404-C16=1</p> <p>Street Name: Gandhi Nagar Arunthathiyar street (Total Houses = 47 Nos) 406-A=1, 443-A=1, 435-B=1, 432-B=1, 432-A=1, 432-C=1, 432-D=1, 432-E=1, 430-B=1, 430=1, 430-A=1, 437-A=1, 44=1, 436-A=1, 436=1, 435=1, 444=1, 442-A=1, 444-A=1, 442=1, 409=1, 409-A=1, 14-B=1, 14-A=1, 56=1, 56-A=1, 56-B=1, 60=1, 435-A=1, 434=1, 434-A=1, 434-B=1, 432=1, 411-A=1, 411-A-1=1, 411-A-2=1, 412=1, 412-A=1, 72=1, 436=1, 418=1, 419=1, 420=1, 420-A=1, 422=1, 426=1, 426-A=1</p> <p>Street Name: Nagar kovil street (Total Houses = 51 Nos) 5-F-3=1, 18=1, 18-D=1, 18-E=1, 18-F=1, 18-G=1, 18-H=1, 18-I=1, 18-J=1, 18-K=1, 18-L=1, 18-M=1, 18-N=1, 18-O=1, 18-Q=1, 18-D-1=1, 18-D=1, 2=1, 2-A=1, 44-B=1, 4-A=1, 10=1, 5=1, 5-F-4=1, 5-F-3=1, 5-F-D=1, 5-F-E=1, 5-D-2=1, 5-D-1=1, 5-D-3=1, 5-D-4=1, 5-A=1, 5-B=1, 9=1, 1-10=1, 2-10=1, 3-10=1, 4-10=1, 5-10=1, 5-B-3=1, 5-B-2=1, 5-B-3=1, 5-B-1=1, 42-D-1=1, 42-D-2=1, 5-F-9=1, 5-F-10=1, 5-F-11=1, 5-F-12=1, 12-D-2=1, 42-D=1</p>

5	Number of households in the concerned Ward / Division (Street wise)	<p>Street Name: V.B.V street (Total Houses = 55 Nos) 41=1, 41-B=1, 39=1, 28-D=1, 28-E=1, 28-F=1, 28-H=1, 28-G=1, 29-A=1, 29-A-1=1, 30=1, 36-A=1, 38=1, 30-B=1, 32=1, 33=1, 34=1, 34-1=1, 37=1, 37-1=1, 38=1, 39=1, 40=1, 41=1, 41-B=1, 123-A=1, 50-C=1, 50-C-1=1, 28-H=1, 44-B=1, 31-B=1, 31-A=1, 31-A-1=1, 31=1, 25-A-1=1, 24=1, 24-B=1, 28-l=1, 28-l-1=1, 192=1, 192-B=1, 192-C=1, 192-D=1, 192-E=1, 145=1, 145-1=1, 145-2=1, 64-A=1, 64-B-1=1, 64-B-2=1, 64=1, 68=1, 69-A=1, 69-B=1, 69-C=1</p> <p>Street Name: V.O.N street (Total Houses = 91 Nos) 74=1, 74-1=1, 74-E=1, 74-F=1, 74-G=1, 74-H=1, 74-l=1, 74-J=1, 74-K=1, 74-L=1, 74-M=1, 74-N=1, 75=1, 75-A=1, 75-B=1, 75-C=1, 74-2=1, 74-2-1=1, 74-A=1, 74-A-1=1, 74-A-2=1, 74-A-4=1, 223-A=1, 223-B=1, 70-A-1=1, 70-A=1, 70-A-2=1, 70-B=1, 70-B-1=1, 70-A-2=1, 70-A-4=1, 70-C-A=1, 70-C-1=1, 70-C-2=1, 70-C-3=1, 70-C-4=1, 70-C-5=1, 70-C-6=1, 70-C-7=1, 70-C-8=1, 70-C-9=1, 70-C-10=1, 70-C-11=1, 70-C-12=1, 70-C-13=1, 70-C-14=1, 70-A-1=1, 70-A-2=1, 70-A-3=1, 70-A-4=1, 70-A-5=1, 70-A-6=1, 70-A-7=1, 24-H=1, 24-l=1, 24-J=1, 24-C=1, 25-D=1, 25-E=1, 24-E=1, 24-C=1, 24-D=1, 25-B=1, 25=1, 25-A=1, 24-A-1=1, 24-G=1, 24-D=1, 176=1, 177-A=1, 178-B=1, 178-A-2=1, 177-A-1=1, 178-B=1, 178-D=1, 67=1, 66-A-7=1, 161-A=1, 161-B=1, 161=1, 161-C-1=1, 161-C=1, 161-D=1, 161-E=1, 161-F=1, 161-G=1, 161-H=1, 161-l=1, 77-E=1, 181=1, 77-A-5=1</p> <p>Street Name : Gandhi Nagar (Total Houses = 392 Nos) 5-H=1, 5-H-1=1, 5-H-C=1, 5-G-1=1, 5-l=1, 5-J=1, 5-F=1, 5-G-1=1, 5-F-2=1, 5-F-3=1, 5-F-4=1, 6=1, 6-A=1, 6-B=1, 6-C=1, 5-F-7=1, 5-F-6=1, 5-F-8=1, 5-F-9=1, 5-F-4=1, 5-F-5=1, 15-P=1, 41=1, 15-C=1, 15-G=1, 15-D-1=1, 2-B=1, 2-B-1=1, 15-A-1=1, 15-A=1, 15=1, 15-1=1, 15-2=1, 12-A=1, 12-B=1, 12-B-1=1, 50-A=1, 12-C=1, 12-D=1, 12-F=1, 12-F-1=1, 7-D=1, 22=1, 22-1=1, 9=1, 8-A=1, 8-A-1=1, 9-A=1, 7-E=1, 7-F=1, 7-G=1, 7-A=1, 7-B=1, 7=1, 10-B=1, 19-C=1, 28-C-1=1, 35=1, 36-A=1, 42-D=1, 41-A=1, 42-D=1, 42-A=1, 42-A-1=1, 42-C=1, 42-B=1, 42-c-1=1, 85-A=1, 85-B=1, 85-C=1, 85-D=1, 85-E=1, 85-F=1, 85-G=1, 85-H=1, 85-l=1, 85-J=1, 85-K=1, 85-L=1, 44=1, 44-A-2=1, 44-A-1=1, 44-A=1, 141=1, 220=1, 51=1, 51-A=1, 47-C-1=1, 47-C=1, 47=1, 49=1, 118=1, 118-A=1, 118-B=1, 118-C=1, 117=1, 116-A=1, 119=1, 192-A=1, 155=1, 155-A=1, 64-B=1, 64-C=1, 60-B=1, 66-A-4=1, 66-A-2=1, 66-A-3=1, 66-A-5=1, 66-A-1=1, 66-B-1=1, 66-B=1, 110=1, 240-C=1, 240-C-1=1, 240-C-2=1, 240-C-3=1, 240-C-4=1, 240-C-5=1, 240-C-6=1, 240-C-7=1, 240-C-8=1, 240-C-9=1, 85-D-1=1, 85-D-2=1, 85-D-3=1, 85-D-4=1, 85-D-5=1, 210=1, 210-1=1, 66-A-1=1, 66-A-2=1, 66-A-7=1, 66-A-8=1, 66-A-9=1, 66-A-6=1, 66-B-1=1, 66-B-2=1, 66-B-3=1, 66-C=1, 66-E=1, 66-A=1, 164-A=1, 164-B=1, 164=1, 163=1, 162=1, 81=1, 81-A=1, 81-A-1=1, 81-A-2=1, 81-A-3=1, 77=1, 77-A-6=1, 77-A-7=1, 77-C=1, 76-C=1, 76-D=1, 186=1, 186-1=1, 186-2=1, 186-3=1, 76-B-6=1, 76-B-7=1, 76-B-8=1, 76-B-9=1, 76-B-10=1, 76-B-11=1, 74-B-3=1, 74-B-2=1, 74-B-1=1, 74-B=1, 76-B-7=1, 76-B-6=1, 76-B-4=1, 76-B-5=1, 76-B-2=1, 76-B-1=1, 76-C=1, 77=1, 77-A=1, 77-B=1, 76-A-2=1, 76=1, 75-D=1, 76-A-1=1, 75-B=1, 75-A=1, 75=1, 399-2=1, 399-3=1, 399-4=1, 399-5=1, 399-1=1, 74-A-1=1, 74-A=1, 74-A-2=1, 74-B=1, 74=1, 79-B-1=1, 79-B-3=1, 79-C=1, 79-C-1=1, 312=1, 314=1, 313=1, 274-B=1, 274-D=1, 274=1, 274-A=1, 238=1, 238-A=1, 237=1, 239=1, 271-A=1, 271=1, 271-A-1=1, 271-B=1, 271-l=1, 273=1, 273-A=1, 275-A=1, 275-B=1, 275=1, 248=1, 291-C=1, 292=1, 421-B=1, 421-A=1, 219-B=1, 219-A-1=1, 219-A=1, 219-l=1, 219=1, 218-C=1, 218-B=1, 218-A=1, 218-F=1, 218-G=1, 218-H=1, 218-l=1, 218-J=1, 218-K=1, 218-L=1, 218-C=1, 218-D=1, 290-A=1, 290-B=1, 290=1, 218-D=1, 218-E=1, 218-E-1=1, 289-D=1, 280=1, 278=1, 277-B=1, 277-B-1=1, 275-C=1, 275-D=1, 276=1, 276-A=1, 276-B=1, 276-C=1, 276-C-1=1, 276-D=1, 276-E=1, 276-E-1=1, 289-A-1=1, 289-A-2=1, 289-A-3=1, 289=1, 289-A=1, 289-B=1, 288=1, 276-A-1=1, 289-C=1, 286-A-3=1, 286-A-4=1, 286-A-5=1, 286-A=1, 276-A=1, 276-A-1=1, 286-A-3=1, 289-C=1, 454=1, 282=1, 282-A=1, 282-B-1=1, 283=1, 283-A=1, 284-A=1, 284-B=1, 284=1, 285-A=1, 276-A=1, 287=1, 287-A=1, 287-B=1, 293=1, 293-B=1, 293-A=1, 285=1, 285-B=1, 291-A=1, 291-A-1=1, 291-A-2=1, 311=1, 311-A=1, 311-B=1, 311-B-1=1, 311-C=1, 311-D=1, 296-A=1, 296-B=1, 296-E=1, 297-B=1, 297-A=1, 297-A-2=1, 297=1, 299=1, 307=1, 283=1, 283-C=1, 282-C=1, 282-G=1, 237-A-7=1, 237-A-6=1, 282-B=1, 282-A=1, 282-F=1, 282-E=1, 282-E-1=1, 282-E-2=1, 282-F-1=1, 282-F-2=1, 281-A=1, 282-C=1, 282-C-1=1, 282-C-2=1, 282-C-3=1, 282-C-4=1, 282-C-5=1, 282-C-6=1, 282-E=1, 282-E-1=1, 282-D=1, 282-D-1=1, 282-D-2=, 240-B=1, 240-C=1, 240-A=1, 240-B=1, 240-A=1, 26-A=1, 26=1, 28=1, 28-A=1, 28-B=1, 28-C=1, 28-C-1=1, 28-C-2=1, 284-D=1, 284-E=1, 284-F=1, 284-B=1, 284-C=1, 284-J=1, 284-E=1, 284-E-1=1, 284-E-2=1, 324=1, 248-1=1, 373=1, 373-A=1, 251-A=1, 251=1, 251-1=1, 255-A=1, 255-B=1, 255-C=1, 255-D=1, 255=1, 254=1, 254-A-1=1, 254-A=1, 254-B=1, 254-C-1=1, 254-C-2=1, 27-A-2=1, 27-A-3=1, 254-B=1, 254-C=1, 254-C-2=1, 252-A=1, 252=1 and Unassessed = 5 Nos</p>
---	---	---

6	Boundaries of the concerned ward / Division	
	North	Ward No.18 Nallanampatty
	East	Ward No.18 Elumathanur west
	South	Elampillai Town Panchayat
	West	Ward No.14 East Puliampatti , Ward No.15 Mottur- 2 and Ward No.16 Mottur -1
7	Total Population of the Ward / Division	2030
8	If the Population arrived is lesser / higher than the average population of a single ward of the Edanganasalai Town Panchayat (Local Body), the reasons there of may be mentioned.	-
9	Remarks, if any	-


Place : Edanganasalai

Date : 18.12.2017

Signature:

Name :

Designation:


 S.Rajavijayaganesan
 Ward Delimitation Officer/
 Executive Officer
 Edanganasalai Town Panchayat
 Salem District

ANNEXURE-II(d)

FORMAT

(TOWN PANCHAYAT)
DRAFT WARD DELIMITATION REPORT

NAME OF THE DISTRICT: SALEM

NAME OF TOWN PANCHAYAT: EDANGANASALAI

1	Ward / Division No. concerned	18
2	Name of the areas covered in the Ward / Division	1) Nallanampatty, 2) Nallanampatty kattuvallavu, 3) Thaluvakaran Vattam, 4) Elumathanur East, 5) Malankadu, 6) Elumathanur West
3	Average population of the Ward / Division	1847
4	Building Nos. of the concerned ward / Division (Street wise)	<p>Street Name : Nallanampatty Building Nos: 107 to 123-E1 of 9th ward = 272 Nos</p> <p>Street Name : Nallanampatty kattuvallavu Building Nos: 1 to 80 of 9th ward = 80 Nos</p> <p>Street Name : Thaluvakaran vattam Building Nos: 1 to 19 of 9th ward = 19 Nos</p> <p>Street Name : Elumathanur East Building Nos: 1 to 134 of 9th ward and Unassessed = 132 Nos = 2 Nos</p> <p>Street Name : Elumathanur West Building Nos: 1 to 100 of 9th ward and Unassessed = 97 Nos = 3 Nos</p> <p>Street Name : Malankadu Building Nos: 1 to 19 of 10th ward and Unassessed = 17 Nos = 2 Nos</p> <p>Total Building = 624 Nos</p>
5	Number of households in the concerned Ward / Division (Street wise)	<p><u>Ward No : 18 Street Name: Nallanampatty (Total Houses = 272 Nos)</u> 107-143=38, 139-A=1, 139-B=1, 140-A=1, 143-A=1, 105-E1=1, 105-E2=1, 142-A=1, 142-B=1, 142-C=1, 142-D=1, 142-E=1, 142-F=1, 66-A=1, 65-67=3, 65-A=1, 71-77=7, 73-A=1, 133-A=1, 133-B=1, 133-C=1, 132-A=1, 115-A=1, 96-A=1, 80-125=48, 93-A=1, 93-B=1, 86-A=1, 87-B=1, 85-A=1, 75-A=1, 81-A=1, 106-B=1, 98-A=1, 109-A=1, 109-B=1, 123-B=1, 123-A=1, 124-A=1, 124-B=1, 81-B=1, 107-A=1, 104-B=1, 105-A=1, 103-A=1, 76-D=1, 87-B=1, 87-C=1, 88-A=1, 87-A=1, 87-B=1, 84-B=1, 92-A=1, 92-B=1, 84-A=1, 62=1, 82-A=1, 76-A=1, 76-C=1, 94-A=1, 94=1, 95=1, 113-A=1, 124-B=1, 124-C=1, 1-19=19, 11-A=1, 11-B=1, 157-F=1, 15-A=1, 15-A=1, 64=1, 15-B=1, 21=1, 21-A=1, 21-B=1, 28-34=7, 30-A=1, 32-A=1, 29-A=1, 32-B=1, 45=1, 45-A=1, 45-B=1, 45-C=1, 34-B=1, 34-C=1, 39-B=1, 50-C=1, 39=1, 39-A=1, 43=1, 43-A=1, 43-B=1, 42=1, 41=1, 41-A=1, 40=1, 40-A=1, 36=1, 36-A=1, 35=1, 35-A=1, 126-E=1, 126-A=1, 125=1, 125-A=1, 125-B=1, 125-C=1, 63=1, 61=1, 61-A=1, 61-B=1, 144-E=1, 62=1, 62-A=1, 130-A=1, 62=1, 61-D=1, 61-E=1, 56=1, 56-A=1, 56-B=1, 47-A=1, 29=1, 60-A=1, 49=1, 49-A=1, 49-B=1, 49-C=1, 157-A=1, 157-B=1, 157-C=1, 157-D=1, 157-E=1, 50=1, 50-B=1, 50-A=1, 52=1, 52-A=1, 52-B=1, 52-B1=1, 58=1, 54=1, 120=1, 121=1, 121-E2=1, 162=1, 162-A=1, 162-B=1, 122=1, 122-A=1, 122-E1=1, 122-E4=1, 122-E2=1, 122-E2=1, 123-E1=1</p> <p><u>Street Name: Nallanampatty Kattuvallavu (Total Houses = 80 Nos)</u> 159=1, 160=1, 160-A=1, 106=1, 106-A=1, 1-6=6, 36-67=32, 70=1, 71=1, 1-A=1, 1-B=1, 3-A=1, 10=1, 9=1, 9-A=1, 9-B=1, 6-A=1, 6-B=1, 15-A=1, 18=1, 16-A=1, 4=1, 8=1, 20=1, 19=1, 30=1, 30-A=1, 24=1, 27=1, 27-A=1, 25=1, 28=1, 31=1, 22=1, 31-A=1, 31-B=1, 34=1, 54-A=1, 51-A=1, 49-A=1, 48-A=1, 50-A=1, 41-A=1, 43-A=1</p> <p><u>Street Name: Thaluvakaran vattam (Total Houses = 19 Nos)</u> 158-A=1, 149-158=10, 144=1, 144-A=1, 144-B=1, 144-C=1, 146=1, 146-A=1, 374=1, 33=1</p> <p><u>Street Name: Elumathanur East (Total Houses = 134 Nos)</u> 18-E=1, 346-A=1, 346-B=1, 346-C=1, 346-D=1, 325-A=1, 325-B=1, 325-C=1, 325-D=1, 325-E=1, 325-F=1, 325-G=1, 325-H=1, 325-I=1, 325=1, 326=1, 331-A=1, 315-341=27, 337-A=1, 337-B=1, 337-A=1, 339-A=1, 338-A=1, 341-A=1, 341-B=1, 341-C=1, 341-D=1, 341-E=1, 313=1, 317-A=1, 320-A=1, 320-B=1, 45=1, 43-A=1, 39=1, 40=1, 41=1, 27=1, 30=1, 38-A=1, 38-B=1, 38=1, 37=1, 36=1, 35-A=1, 34=1, 31-A=1, 31-B=1, 31=1, 33-A=1, 33=1, 29=1, 20-A=1, 26-A=1, 26=1, 25=1, 23=1, 23-A=1, 21=1, 22=1, 21-A=1, 20=1, 20-A=1, 20-B=1, 20-C=1, 18-B=1, 18-C=1, 18-D=1, 18-A=1, 18=1, 18-B1=1, 18-C1=1, 18-D1=1, 18-C1=1, 18C2=1, 19=1, 16-A=1, 16=1, 15-A=1, 15=1, 20-E=1, 17-A=1, 17-B=1, 17-C=1, 12=1, 13=1, 13-A=1, 12-A=1, 12-B=1, 4-10=6, 9-A=1, 9-B=1, 9-C=1, 9-D=1, 20-D=1, 313-1=1, 313-2=1, 313-3=1, 20-1=1, 18-E-1=1, 19-A=1, 19-B=1 and Unassessed = 2 Nos</p>

5	Number of households in the concerned Ward / Division (Street wise)	<p>Street Name : Elumathanur West (Total Houses = 100 Nos) 326=1, 326-A=1, 326-B=1, 326-C=1, 326-D=1, 326-E=1, 326-F=1, 326-G=1, 326-H=1, 326-I=1, 326-J=1, 326-K=1, 326-L=1, 326-M=1, 326-N=1, 326-O=1, 326-P=1, 326-Q=1, 326-R=1, 326-S=1, 326-T=1, 399=1, 399-A=1, 339-B=1, 399-C=1, 397=1, 396=1, 396-A=1, 394=1, 393-A=1, 395=1, 393=1, 391=1, 390=1, 387=1, 388=1, 383=1, 382=1, 383-A=1, 381=1, 381-D=1, 381-E=1, 381-B=1, 402=1, 402-A=1, 404-A=1, 404=1, 406=1, 406-A=1, 406-B=1, 405-B=1, 405=1, 405-A=1, 403=1, 403-A=1, 110=1, 378=1, 376=1, 375=1, 375-A=1, 365=1, 373=1, 387-A=1, 359-C=1, 359=1, 358=1, 357=1, 357-A=1, 370=1, 369=1, 369-A=1, 366=1, 359-B=1, 356=1, 354=1, 355=1, 353=1, 352=1, 351=1, 350=1, 349-A=1, 349-B=1, 349=1, 347=1, 347-A=1, 347-B=1, 347-C=1, 359-A=1, 359-B=1, 379=1, 380=1, 110-A=1, 110-B=1, 118-A=1, 393-1=1, 221-1=1, 340-A-1=1, 340-A-2=1 and Unassessed = 3 Nos</p> <p>Street Name: Malankadu (Total Houses = 19 Nos) 1- 17 = 17 and Unassessed = 2 Nos</p>
6	Boundaries of the concerned ward / Division	
	North	Ward No.9 Sidhar Kovil, Appachi valavu
	East	Murungapatti Village Panchayat
	South	Ward No.17 Gandhi Nagar Arunthathiyar street and Elampillai Town Panchayat
	West	Ward No.14 Kadayampatty chettiyar street, East Puliyampatty and Ward No.17 Vijaya nagar
7	Total Population of the Ward / Division	1779
8	If the Population arrived is lesser / higher than the average population of a single ward of the Edanganasalai Town Panchayat(Local Body), the reasons there of may be mentioned.	-
9	Remarks, if any	-


Place : Edanganasalai

Date : 18.12.2017

Signature:

Name :

Designation:


S.Rajavijayaganesan
Ward Delimitation Officer/
Executive Officer
Edanganasalai Town Panchayat
Salem District