

ANNEXURE-I(d)

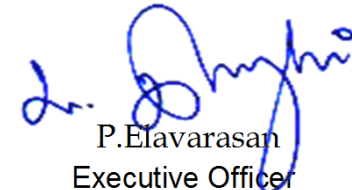
FORMAT

**ELAMPILLAI FIRST GRADE TOWN PANCHAYAT
DATA ON DRAFT WARD DELIMITATION PROPOSAL**

NAME OF THE DISTRICT : Salem

NAME OF TOWN PANCHAYAT : Elampillai

SL.No	Name of Town Panchayat	2011 Census Population	Sanctioned Strength (Total Wards/Division)	Total No. of Residential Buildings	Average Population in a Ward / Division Col.(3)/Col.(4)	Average No. of Residential Building in a Ward / Division Col.(5)/Col.(4)	Average Household Population Col.(6)/Col.(7)	Proposed Ward / Division No.	No. of Residential Building in the proposed Ward / Division	Assessed Population of proposed Wared / Division Col.(8) x Col.(10)	Difference in Assessed Population from Average Population Col.(11) - Col.(6)	Percentage difference from Average Population Col.(12) x 100 / Col.(6)	Reasons for difference	Remarks
1	2	3	4	5	6	7	8	9	10	11	12	13	14	15
1	Elampillai	11797	15	3869 (3841+28)	786.467	258	3.0491	1	270	823	37	4.68	-	-
2								250	762	-24	-3.08	-	-	
3								238	726	-61	-7.73	-	-	
4								236	720	-67	-8.50	-	-	
5								235	717	-70	-8.89	-	-	
6								254	774	-12	-1.52	-	-	
7								262	799	12	1.58	-	-	
8								254	774	-12	-1.52	-	-	
9								241	735	-52	-6.57	-	-	
10								276	842	55	7.00	-	-	
11								269	820	34	4.29	-	-	
13								282	860	73	9.33	-	-	
12								271	826	40	5.07	-	-	
14								261	796	9	1.19	-	-	
15								270	823	37	4.68	-	-	
Total								3869	11797	0.00	0.00	-	-	



P.Elavarasan
Executive Officer


Elampillai First Grade Town Panchayat
Salem District.

**ELAMPILLAI FIRST GRADE TOWN PANCHAYAT
DRAFT WARD DELIMITATION REPORT**

NAME OF THE DISTRICT: SALEM

NAME OF TOWN PANCHAYAT: ELAMPILLAI

1	Ward / Division No. concerned	1
2	Name of the areas covered in the Ward / Division	1)Salem to Chinnappampatty Road 2)Over tank street
3	Average population of the Ward / Division	786
4	Building Nos. of the concerned ward / Division (Street wise)	1)Salem to Chinnappampatty Road- 241 NOS Building Nos.1 to 305 of 15 th ward 2)Over tank street-29 NOS Building Nos.1 to 19.2 of 15 th ward
5	Number of households in the concerned Ward / Division (Street wise)	WARD-1 1) Salem to Chinnappampatty Road =241 nos 1=1,3=1,5=1,6-29=24,32-33=2,35=1,36=1,38-39=2, 64=1, 66=1, 66.1=1, 68-70=3,70A=1,70B=1,71-72=2,74-75=2, 75.1=1,76-82=7,84=1,87-88=2,88(1)-88(4)=4,89-94=6,94(1)-94(2)=2,96=1,98-101=4,101A-101B=2,102-103=2,103A=1,104-105=2,106=1,108-126=19,126(1)-126(6)=6,127-128=2,130-134=5,136-136(1)=2,136(2)=1,137-138=2,139=1,139(1)-139(2)=2, 140-144=5,144(1)-144(3)=3,145-148=4, 150=1, 150(1)-150(2)=2, 151=1, 153=1, 153A=1, 155=1, 157=1,158=1,158(1)-158(2)=2,159-161=3, 161(1)=1, 162-165=4, 165A=1, 166=1, 167=1, 167A=1, 168-170=3,171=1,173=1,175-176=2, 176(1)-176(7)=7,177=1,178C=1,179-180=2,181-186=6, 187-190=4,190(1)-190(2)=2,190A=1,191-196=6,197-199=3, 209=1,211=1,213=1,215=1,219=1,221=1,225=1,227=1,229=1, 231=1,233=1,235=1,237=1,239=1,241=1,243=1,245=1,247=1, 249=1,251=1,253=1,255=1,257=1,259=1,261=1,265(5)=1,267=1,269=1,271=1,273=1,275=1,277=1,279=1,281=1,283=1,285=1,287=1,289=1,291=1,293=1,295=1,297=1,299=1,301=1,303=1,305=1 = 241nos 2)Over tank street =29nos 1-2=2, 9.1=1, 10-11=2, 11.2=1, 12-12.1=2, 13-13.1=2, 14.1-14.2=2, 14=1, 14.3-14.5=2, 15=1, 18=1, 9.2=1, 2.1-2.6=6, 2.9=1,2.9.2-2.94=3 =29 nos
6	Boundaries of the concerned ward / Division	
	North	Edanganasalai Townpanchyat
	East	WARDNO.2 Old Panchayat Office Street
	South	WARDNO. 8 Pandarikovil Street Ward no.7 New Street
	West	Kadaiyampatti Road, Edanganasalai Townpanchyat
7	Total Population of the Ward / Division	823
8	If the Population arrived is lesser / higher than the average population of a single ward of the Elampillai Town Panchayat(Local Body), the reasons there of may be mentioned.	-
9	Remarks, if any	-



P.Elavarasan

Executive Officer

Elampillai First Grade Town Panchayat
Salem District.

Place : Elampillai


**ELAMPILLAI FIRST GRADE TOWN PANCHAYAT
DRAFT WARD DELIMITATION REPORT**

NAME OF THE DISTRICT: SALEM

NAME OF TOWN PANCHAYAT: ELAMPILLAI

1	Ward / Division No. concerned	2
2	Name of the areas covered in the Ward / Division	1)Salem to Chinnappampatty Road 2)Balakrishna Chetty Street 3)V.O.Gurunathan Street 4)K.M.Perumal Street 5)S.K.T.Ramasamy Street, 6)K.P.Veerichetty Street, 7)K.L.Lakshmanan Chetty Street, 8)Soundamman Kovil Street, 9)Old Panchayat Office Street,
3	Average population of the Ward / Division	786
4	Building Nos. of the concerned ward / Division (Street wise)	1)Salem to Chinnappampatty Road-35NOS, Building Nos.1 to 36 of 1 st ward 2)Balakrishna Chetty Street-43NOS, Building Nos.2 to 34 of 1 st ward 3)V.O.Gurunathan Street- 30NOS, Building Nos.1 to 29.2 of 1 st ward 4)K.M.Perumal Street-55NOS, Building Nos.2 to 15 of 1 st Ward 5)S.K.T.Ramasamy Street-24NOS, Building Nos.1 to 28 of 2 nd ward 6)K.P.Veerichetty Street-13NOS , Building Nos.1 to 13 of 2 nd ward 7)K.L.Lakshmanan Chetty Street-14NOS , Building Nos.1 to 14 of 2 nd ward 8)Soundamman Kovil Street- 23NOS, Building Nos.1 to 24 of 2 nd ward 9)Old Panchayat Office Street-13NOS Building Nos.7 to 18 of 14 th ward
5	Number of households in the concerned Ward / Division (Street wise)	WARD 2 1)Salem to Chinnappampatty Road =35nos 1-9.1=10, 10-12.1=4, 13-15=3, 17-27=11, 30-36=7=35nos 2)Balakrishna Chetty Street=43nos 2-7.1=7, 8B=1, 8-12=5,14-18=5,20-23A=4, 24-28=5, 28A=1, 29=1, 29.1-29.7=7, 29A=1, 30-34=5,3.1=1 =43nos 3)V.O.Gurunathan Street=30nos 1-3=2, 4-15.1=13, 16-17=2, 19-21=3, 23=1, 26-27=2, 29-31=3, 24.1-24.2=2, 29.1-29.2=2=30nos 4)K.M.Perumal Street=55nos 2-4=3, 6-12=7, 16=1, 18-24=7, 26=1, 28-29=2, 31-39=9, 41-46=6, 46.1=1, 47-54=6, 56-57=2, 39.1=1, 11.1-11.2=2, 28.1-28.2=2, 58.1=1, 4-1=1,13-15=3=55nos 5)S.K.T.Ramasamy Street =24nos 1=1, 1.17=1,2-7=6, 9-10=2, 12=1,14=1, 16=1, 18-23= 6,24-28=5, =24nos 6) K.P.Veerichetty Street =13nos 1=1, 3-8=6,8.1=1, 9-12=4, 13=1=13nos 7)K.L.Lakshmanan Chetty Street=14nos 1-14=14 =14nos 8)Soundamman Kovil Street=23nos 1-9=9, 11-24=14 =23nos 9)Old Panchayat Office Street =13nos 7=1,9=1,9A=1,10-16=7,17=1,17.1=1,18=1=13nos

6	Boundaries of the concerned ward / Division	
	North	Edanganasalai Townpanchayat,Salem main Road
	East	WARDNO.3 Subramaniya samy kovil to Santhaipeitai Road
	South	WARDNO.8 R.S.P. Kandhasamy Street,Ward no.7,P.S.N.Rajamaniakam street
	West	WARDNO.1 Salem to Chinnappampatty Road
7	Total Population of the Ward / Division	762
8	If the Population arrived is lesser / higher than the average population of a single ward of the Elampillai Town Panchayat (Local Body), the reasons there of may be mentioned.	-
9	Remarks, if any	-



P.Elavarasan
Executive Officer

Elampillai First Grade Town Panchayat
Salem District.


Place : Elampillai

**ELAMPILLAI FIRST GRADE TOWN PANCHAYAT
DRAFT WARD DELIMITATION REPORT**

NAME OF THE DISTRICT: SALEM

NAME OF TOWN PANCHAYAT: ELAMPILLAI

1	Ward / Division No. concerned	3
2	Name of the areas covered in the Ward / Division	1)Veppamara street 2)Subaramani kovil street -Santhaipettai road
3	Average population of the Ward / Division	786
4	Building Nos. of the concerned ward / Division (Street wise)	1)Veppamarath street -22NOS Building Nos.1 to 18.2 of 6 th ward 2)Subaramaniyar kovil street - Santhaipettai road-216NOS Building Nos.88 to 323 of 8 th ward
5	Number of households in the concerned Ward / Division (Street wise)	WARD -3 1)VEPPAMARATH STREET=22nos 1-4=4, 4A-4B=2, 5=1, 8-12=5, 14-21=8, 18.1-18.2=2 =22nos 2)SUBARAMANI KOVIL STREET -SANTHAPATTAI ROAD=216nos 88-93=5, 93 A=1, 94-97=4, 97.1=1, 98-126=39, 128=1, 128.1=1, 130=1, 131=1, 131.1-131.3=3, 132-135=4, 138,=1,142-160=19, 162=1, 164=1, 166-168=3, 168A=1, 169-182=14, 184=1, 187-193=6, 195-203=9, 203A=1, 204-223=20 , 225=1, 227=1, 229=1, 231=1, 233=1,235=1, 237=, 239=1,247=1,249=1, 255=1, 257=1, 259=1, 261=1, 263=1, 265=1, 267=1, 269=1, 271=1, 273=1, 275=1, 277=1, 279=1, 279A=1, 281=1, 281A=1, 283=1, 285=1, 287=1, 287.1=1, 289=1, 291=1, 293=1, 295=1, 299=1, 301=1, 73-73.1=2, 239.1-239.2=2, 161.1-161.8=8, 14.4=1, 181.1=1, 99.1=1, 222.1-222.6=6, 222.7-222.10= 4, 62.1-62.2=2, 15.4-15.6=3, 15.2.1-15.2.3=3, 303=1, 305=1, 307=1,309=1, 311=1, 313=1, 315=1, 321=1,323=1=216nos
6	Boundaries of the concerned ward / Division	
	North	Salem Main Road
	East	WARDNO. 4 Erusagoundar Street,Ward no.6 Reddimaniyakarnoor road, Ward 14 Elampillai eri
	South	WARDNO.10 Kakapalayam Main Road
	West	WARDNO. 2 Balakrishna Chetty Street,Ward NO.2, K.M.Perumal strert, Ward No.7, Nadu street Ward no.9 Gurunathasamy kovil street
7	Total Population of the Ward / Division	726
8	If the Population arrived is lesser / higher than the average population of a single ward of the Elampillai Town Panchayat (Local Body), the reasons there of may be mentioned.	-
9	Remarks, if any	As the Ward Being a Main Road which Runs Across Many Wards and it can not be bifurcated


P. Elavarasan
Executive Officer

Place : Elampillai


Elampillai First Grade Town Panchayat
Salem District.

**ELAMPILLAI FIRST GRADE TOWN PANCHAYAT
DRAFT WARD DELIMITATION REPORT**

NAME OF THE DISTRICT: SALEM

NAME OF TOWN PANCHAYAT: ELAMPILLAI

1	Ward / Division No. concerned	4
2	Name of the areas covered in the Ward / Division	1) Irusagoundar Street 2)Subaramani kovil street -Santhaipeetai road
3	Average population of the Ward / Division	786
4	Building Nos. of the concerned ward / Division (Street wise)	1) Irusagoundar Street-182 NOS Building Nos.1 to 114.3 of 3 rd ward 2)Subaramani kovil street -Santhaipeetai road-54NOS Building Nos.1 to 87 of 8 th ward
5	Number of households in the concerned Ward / Division (Street wise)	WARD - 4 1) Irusagoundar street =182nos 1-6=6, 6A=1, 7-19=13,23-25=3,25A=1,25B=1,26-30=5,32-33=2,33.1=1,33.2=1,34-35=2,35.1-35.9=9,36-48=13,48.1-48.2=2,49=1,49A=1,50-51=2, 51.1-51.2=2, 52-53=2, 53.2=1, 54-55=2, 57=1, 62=1, 62A=1, 62B=1, 62D=1, 64=1, 64A=1, 64C=1, 66=1, 66.1=1, 67=1, 67A=1, 67A1=1, 68-73=6, 75-84=10,84.1=1,85-88=4,90-91=2, 91.1=1, 92A=1 92F=6,93=1,93.1-93.5=5,96-101=6, 114C=1,114D=1,117A=1,114D=1,117A=1,114B=1,52.1=1,25.1=1,25.2-25.3=2,25A1=1,251A=1, 251B=1,25.4-25.5=2, 36.1=1, 52.1=1, 47A=1, 62.1=1, 101.1=1, 52.2=1, 71.1=1, 52.3=1,52.3A=1,52.5=1, 53.6=1, 53.7=1, 64D=1, 25.6-25.28= 23, 53.1=1, 94.1=1, 47.1=1, 71.1=1, 95.1=1, 114.3=1=182 nos 2)Subaramani kovil street -Santhaipeetai road =54nos 1-12=12, 12.1=1, 12 .2=1,13-14=2,14 .1-14 .3=3, 15=1, 15A=1, 16=1, 24-29=6, 31=1, 33=1, 35=1, 43=1, 45=1, 47=1, 49=1, 51-53=3, 55=1, 55.1=1, 59=1, 61=1, 63=1, 65=1, 66=1, 67=1, 67A-67C=3, 68=3, 75=1, 77-77.1=2, 87=1=54nos
6	Boundaries of the concerned ward / Division	
	North	ward no. 5 Pudhu eri, ward no. 5 Reddimaniyakaranoor
	East	ward no. 5 Reddimaniyakaranoor
	South	ward no.6 Reddimaniyakaranoor Road
	West	ward no.3 Subaramaniya sami kovil to Santhaipeetai road
7	Total Population of the Ward / Division	720
8	If the Population arrived is lesser / higher than the average population of a single ward of the Elampillai Town Panchayat (Local Body), the reasons there of may be mentioned.	-
9	Remarks, if any	-



P.Elavarasan

Executive Officer

Elampillai First Grade Town Panchayat
Salem District.


Place : Elampillai

**ELAMPILLAI FIRST GRADE TOWN PANCHAYAT
DRAFT WARD DELIMITATION REPORT**

NAME OF THE DISTRICT: SALEM

NAME OF TOWN PANCHAYAT: ELAMPILLAI

1	Ward / Division No. concerned	5
2	Name of the areas covered in the Ward / Division	1)Redimaniyakarnoor
3	Average population of the Ward / Division	786
4	Building Nos. of the concerned ward / Division (Street wise)	1)Redimaiyakarnoor-231NOS and Unassessed = 4Nos Building Nos.1 to 180 of 4 th ward
5	Number of households in the concerned Ward / Division (Street wise)	WARD - 5 1)Redimaniyakarnoor =231nos 1=1, 1.1=1, 6=1, 8=1, 9-10=2, 10.1=1, 11=1, 11.1=1, 12=1, 14-24=11, 24.1=1, 25=1, 25.1=1, 26-27=2, 29-35=7, 35.1-35.2=2, 37-37.1=2, 38-39=2, 41-45=5, 45.1=1, 46-49=4, 49.1-49.2=2, 50-53=4, 55-56=2, 56.1=1, 57-63=7, 63.1=1, 64-69=6, 69.1=1, 71-73=3, 73A=1, 74-86=13, 86A=1,87-95=9, 95.1-95.2=2, 96-96.2=3,97-97.2=3, 98-99=2, 100-112=13, 104.1-104.2=2, 105-105.1=2, 107.1-107.2=2, 109-109.1=2, 113-115=3, 115A=1, 115B=1, 116=1,116.1-116.2=2, 118-123=6, 123.1-123.3=3, 124-131=8, 131.1-131.2=2,135-136=2, 136.1=1, 139-139A=2, 140-159=20, 159A=1, 160-163=4, 163.1=1, 164-166=3, 166.1=1, 167-167.2=3, 168-169=2, 170.1=1, 172-174=3,174.1=1, 175-180=6 172.1=1, 101.1=1, 13A=1,115D=1, 165.1=1, 167.3=1, 5=1, 814.1-814.2=2, 9A=1,28=1,29=1,24.1-24.2=2, 145.1=1, 24.3-24.9=7, 1.1=1, 1.2=1, 171.1=1, 2 4.11-24.13=3, 24.15=1,180=6-231 nos and Unassessed = 4 Nos
6	Boundaries of the concerned ward / Division	
	North	Kanjamalai, Edaganasalai town Panchayat
	East	Kalparapatty Village Panchayat
	South	Perumagoundampatty Village Panchyat
	West	ward no.6 Reddimaniyakaranoor Road, WARDNO.15 Sowdeswari nagar, Ward no.4 Irusagoundar st
7	Total Population of the Ward / Division	717
8	If the Population arrived is lesser / higher than the average population of a single ward of the Elampillai Town Panchayat (Local Body), the reasons there of may be mentioned.	-
9	Remarks, if any	-



P.Elavarasan

Executive Officer

Elampillai First Grade Town Panchayat
Salem District.

Place : Elampillai

**ELAMPILLAI FIRST GRADE TOWN PANCHAYAT
DRAFT WARD DELIMITATION REPORT**

NAME OF THE DISTRICT: SALEM

NAME OF TOWN PANCHAYAT: ELAMPILLAI

1	Ward / Division No. concerned	6
2	Name of the areas covered in the Ward / Division	1)Reddimaniyakarnoor road 2)Reddimaniyakarnoor road 3)C.Rangasamy street 4)Gopal chetty street
3	Average population of the Ward / Division	786
4	Building Nos. of the concerned ward / Division (Street wise)	1)Reddimaniyakarnoor road -169 NOS and Unassessed = 10 Nos Building Nos.1 to 180.10 of 3 rd ward 2)Reddimaniyakarnoor road -49 NOS Building Nos.1 to 38.1 of 5 th ward 3)C.Rangasamy street - 8 NOS Building Nos.1 to 15 of 5 th ward 4)Gopal chetty street -18 NOS Building Nos.1 to 9 of 5 th ward
5	Number of households in the concerned Ward / Division (Street wise)	WARD - 6 1)Reddimaniyakarnoor road=169nos 1-2=2,4-34=31,37-43=7,43.1=1,44-46=3, 48=1, 48B=1, 49=1, 49.1=1, 51-54=4, 54.1=1, 55-68=14, 76A-76E=5,78-79=2,81-82=2, 82.1=1,83-87=5, 89-99=11, 99.1A=1,99.1-99.4=4,100-102=3, 102.1=1, 103-106=4, 106.1=1, 107-110=4,110.1=1, 111-114=4, 114.1-142.8=8, 114A=1, 115-118=4, 118.1=1, 119-120=2, 120A=1, 121=1, 75.1=1, 85.1=1, 341A=1, 34.1-34.2=2, 110.1=1, 341B=1, 114.9-114.12=4, 108.1-108.8=8, 104.1=1,46.1-46.2=2, 81.1=1, 114.9=1, 111.1=1,83=1, 85.2=1, 83.2-83.3=2, 83.5=1, 49.2=1, 49.3=1, 49.4=1, 108.9=1, 108.10=1 169nos and Unassessed = 10 Nos 2)Reddimaniyakarnoor road = 49nos 1-13=13,15-24=10, 24A=1, 25-26=2 28-36=9,2.1=1 38-44=7, 46-49=4, 25A=1, 38.1=1=49nos 3) C.ranagasamy street =8nos 1-2 =2, 4-9=6 =8 nos, 4) Goopal chetty street = 18nos 1-12=12 12 1=1 8 1=1 7 1=113-15=3=18nos
6	Boundaries of the concerned ward / Division	
	North	ward no.4 Erusagounder Street
	East	ward no.5 Reddimanaiyakarnoor
	South	WARDNO.15 Sowdeswari nagar,Ward no.14, Madakanchi street
	West	ward no.3 Subaramaniyar Kovil to Santhaipeitai road
7	Total Population of the Ward / Division	774
8	If the Population arrived is lesser / higher than the average population of a single ward of the Elampillai Town Panchayat (Local Body), the reasons there of may be mentioned.	-
9	Remarks, if any	-



P.Elavarasan
Executive Officer

Place : Elampillai

Elampillai First Grade Town Panchayat
Salem District.

**ELAMPILLAI FIRST GRADE TOWN PANCHAYAT
DRAFT WARD DELIMITATION REPORT**

NAME OF THE DISTRICT: SALEM

NAME OF TOWN PANCHAYAT: ELAMPILLAI

1	Ward / Division No.concerned	7
2	Name of the areas covered in the Ward / Division	1)Madapalli kovil Street 2)K.N.A.Ponusamy Street 3)K.S.A.Ponusamy Street 4)K.V.Soundappa chetty street 5) Dhottuthamma chetty street 6)K.P.Arthnarisamy street 7)P.S.N.Rajamanikam street 8)Nadu Street 9)Vengadadas street 10)Puthu street 11)L.P.Veerichetty street
3	Average population of the Ward / Division	786
4	Building Nos. of the concerned ward / Division (Street wise)	1)Madapalli kovil Street -13 NOS Building Nos.1 to 12 of 13 th ward 2)K.N.A.Ponusamy Street -13 NOS Building Nos.1 to 13 of 2 nd ward 3)K.S.A.Ponusamy Street -12 NOS Building Nos.1 to 10 of 13 th ward 4)K.V.Soundappa chetty street -28NOS Building Nos.1 to 29 of 12 th ward 5) Dhottuthamma chetty street -10NOS Building Nos.2 to 8.1 of 2 nd ward 6)K.P.Arthnarisamy street -24 NOS Building Nos.1 to 17.1 of 2 th ward 7)P.S.N.Rajamanikam street -26NOS Building Nos.1 to 15.4 of 2 nd ward 8)Nadu Street -64NOS Building Nos.1 to 58 of 13 th ward 9)Vengadadas street -9NOS Building Nos.1 to 9 of 13 th ward 10)Puthu street -24NOS Building Nos.2 to 14.2 of 13 th ward 11)L.P.Veerichetty street -39NOS Building Nos.1 to 32.2 of 12 th ward
5	Number of households in the concerned Ward / Division (Street wise)	WARD-7 1)Madapalli kovil Street =13nos 1-7=7, 9=1, 9.1-9.4=4,12=1, =13nos 2)K.N.A.Ponusamy Street = 13nos 1-6=6, 8-9=2,9A=1, 10-13=4=13nos 3)K.S.A.Ponusamy Street =12nos 1-10=10, 5.1=1, 2.1=1=12nos 4)K.V.Soundappa chetty street =28nos 1-4=4, 4A=1, 5-6=2, 8=1, 10-17=8, 17.2=1, 19=1, 21-22=2, 22.1-22.2=2, 23-25=3, 27-29=3=28nos 5) Dhottuthamma chetty street =10nos 2=1, 55-12=8, 8.1=1=10nos

5		6)K.P.Arthnarisamy street=24nos 1-14=14, 14A=1, 15-22=8, 17.1=1=24nos 7)P.S.N.Rajamanikam street =26nos 1-5=5, 5.4=1, 6-10=5, 11-16=6, 17-21=5, 15.1-15.4=4=26nos 8)Nadu Street=64nos 1-2=2, 2.35=1,2.42=1,2.49=1,3-6=4,6.1=1,7=1,9-3=5, 15-23=9,25-34=10, 36-37=2, 39-41=3, 38=1, 43-48=6, 51-58=8, 13.2=1, 26.1=1,27.1-27.2=2, 23.1-23.3=3, 10.1=1,2.1=1=64nos 9)Vengadadas street =9nos 1-9=9 =9nos 10)Puthu street=24nos 2-1=1, 2-2=2, 4-5=2,6=1,7-8=2, 10-11=2, 11.1=1, 12=1, 14=1, 14.1=1, 15.23=9,14.2=1=24nos 11)L.P.Veerichetty street=39nos 1=1,1.1=1,2-3=2,5-26=22,28=1, 28.1=1, 29-33=5, 2.1=1, 33.1=1,28.1=1, 4=1, 32.1=1, 32.2=1=39nos
6	Boundaries of the concerned ward / Division	
	North	ward no.2 K.P.Veerichetty street
	East	ward no.3 suburamanyasamy kovil to Santhaipeitai road
	South	ward no.3 suburamanyasamy kovil to Santhaipeitai road
	West	ward no.8 R.S.P.Kandasamy street
7	Total Population of the Ward / Division	799
8	If the Population arrived is lesser / higher than the average population of a single ward of the Elampillai Town Panchayat (Local Body), the reasons there of may be mentioned.	-
9	Remarks, if any	-

P.Elavarasan
Executive Officer

Elampillai First Grade Town Panchayat
Salem District.

Place : Elampillai

**ELAMPILLAI FIRST GRADE TOWN PANCHAYAT
DRAFT WARD DELIMITATION REPORT**

NAME OF THE DISTRICT: SALEM

NAME OF TOWN PANCHAYAT: ELAMPILLAI

1	Ward / Division No. concerned	8
2	Name of the areas covered in the Ward / Division	1)R.S.P.Kandasamy street 2)Sankara chetty street 3)Pandarykovil street 4)R.S.P.Chittappa chetty street 5)P.N.Gopal chetty street 6)Uppukenaru street 7) Salem to chinnappampatty road
3	Average population of the Ward / Division	786
4	Building Nos. of the concerned ward / Division (Street wise)	1)R.S.P.Kandasamy street - 28nos Building Nos.1 to 14 of 13 th ward 2)Sankara chetty street -14 nos Building Nos.1 to 54 of 14 th ward 3)Pandarykovil street -22 nos Building Nos.4 to 23.1 of 14 th ward 4)R.S.P.Chittappa chetty street -94nos Building Nos.1 to 25.3 of 14 th ward 5)P.N.Gopal chetty street -22nos Building Nos.1 to 11.2 of 12 th ward 6)Uppukenaru street - 19 nos Building Nos.1 to 9.2 of 14 th ward 7) Salem to chinnappampatty road -55nos Building Nos.38.1- to 355.9 of 15 th ward
5	Number of households in the concerned Ward / Division (Street wise)	WARD - 8 1)R.S.P.Kandasamy street =28nos 2-8=7,10-10.1=2, 1=1, 13=1,13.1=1,18-23=6, 18.1=1, 13.1A=1,13.1B=1, 10.2-10.4=3,14A=1, 1.1=1, 1.2=1, 9.1=1 =28nos 2)Sankara chetty street =14nos 1A=1,2=1,2A-2C=3, 3=1, 31-32=2,4-5=2, 51-54=4=14nos 3)Pandarykovil street=22nos 4=1,6-8=3,10-22=13,24=1,26=1, 21.1=1, 23.1=1, 13.1=1=22nos 4)R.S.P.Chittappa chetty street=94nos 1-13=13,15-18=4,18A=1, 19-20=2,20.1=1,21-25=5, 25A=1,27-29=3, 29.1-29.10=10, 30-62=33, 64-72= 9, 73=1, 73.1=1, 34.1=1,26.3-26.8=6, 25.1-25.3=3=94nos 5)P.N.Gopal chetty street =22nos 1=1, 3=1, 5-7=3, 7A=1, 8=1, 10-13=4, 15=1, 15A=1, 16-19=4, 18.1=1, 18=1, 11.1=1, 11.1A=1, 11.2=1 =22nos 6)Uppukenaru street =19nos 1-6=6, 6A=1, 7-12=6, 14-15=2, 15.1=1, 16=1, 9.1-9.2=2=19nos 7) Salem to chinnappampatty road=55nos 341.1=1,343=1, 345=1, 349=1, 349.1=1, 351-351.1=2, 353=1, 355.1-355.9=9, 0=1, 305.2=1, 253.1-253.6=6, 34.1=1, 38.1-38.2=2, 34.2=1, 129.1-129.2=2, 8-8.1=2, 36.1=1, 201.1-201.4=4, 353.1-353.2=2, 170.1=1, 94.3-94.7=5, 159(1)=1, 188(1)=1, 355(9(a))=1, 163(1)=1, 163(2)=1, 266=1, 266(1)-266(3)=3=55nos

6	Boundaries of the concerned ward / Division	
	North	Ward no.1 Salem to chinnapampatty Road
	East	ward no.7 Nadu Street
	South	ward no. 9 Vijaya vinayakar kovil street
	West	Kadaiyampatti Road, Edanganasalai Townpanchyat
7	Total Population of the Ward / Division	774
8	If the Population arrived is lesser / higher than the average population of a single ward of the Elampillai Town Panchayat (Local Body), the reasons there of may be mentioned.	-
9	Remarks, if any	-

P.Elavarasan
Executive Officer

Elampillai First Grade Town Panchayat
Salem District.


Place : Elampillai

**ELAMPILLAI FIRST GRADE TOWN PANCHAYAT
DRAFT WARD DELIMITATION REPORT**

NAME OF THE DISTRICT: SALEM

NAME OF TOWN PANCHAYAT: ELAMPILLAI

1	Ward / Division No. concerned	9
2	Name of the areas covered in the Ward / Division	1)Vijayavinayakar kovil street 2)Sannanna chetty street 3)Grunathaswamy kovil street
3	Average population of the Ward / Division	786
4	Building Nos. of the concerned ward / Division (Street wise)	1)Vijayavinayakar kovil street -78nos Building Nos.1 to 75 of 11 th ward 2)Sannanna chetty street -19nos Building Nos.1 to 18 of 12 th ward 3)Grunathaswamy kovil street -144nos Building Nos.1 to 116 of 11 th ward
5	Number of households in the concerned Ward / Division (Street wise)	WARD - 9 1)Vijayavinayakar kovil street =78nos 1-3=3, 3A=1, 5=1, 5.1=1, 7=1, 9=1, 11-18=8, 1.1=1, 1.2=1, 18.1=1, 19=1, 21-23=3, 25-42=18, 44=1, 46-65=20, 65A-65J=10, 69-70=2, 72-75=4=78nos 2)Sannanna chetty street=19nos 1-4=4, 5.1=1, 6-11=6, 11A=1, 12-18=7=19nos 3)Grunathaswamy kovil street=144nos 1=1, 4-5=2, 7-8=2, 11-22=12, 22.1=1, 23-24=2, 23.1=1, 23.2=1,96.1=1, 32.1=1, 33.1=1, 114.1-114.2=1, 3.1-3.2=2,5.1-5.2=2,91.1-91.2=2, 24.1-24.2=2, 116.1=1,64.1-64.9=9,39.2-39.5=4, 26-27=2, 29-36=8, 38-39=2, 39.1=1, 40-42=3, 42.1=1, 43-44=2, 44.1-44.6=6, 47-63=17, 67-77=11, 77.1-77.2=2, 78-81=4, 83-87=5, 89=1, 91-93=3, 93.1=1, 95-103=9, 103.1=1, 103A=1, 103A1=1, 104-112=9, 112.1=1, 113-116=4,=144nos
6	Boundaries of the concerned ward / Division	
	North	Kadaiyampatti Road, Edanganasalai Townpanchyat
	East	ward no.3 Subaramaniyar Kovil street to Santhaipettai main road, Ward no.8 Uppukinaru street
	South	ward no. 10 Kakapalayam to Chinanpapampatty Road
	West	ward no.10 Kakapalayam to Chinanpapampatty Road
7	Total Population of the Ward / Division	735
8	If the Population arrived is lesser / higher than the average population of a single ward of the Elampillai Town Panchayat (Local Body), the reasons there of may be mentioned.	-
9	Remarks, if any	-


P.Elavarasan
Executive Officer

Place : Elampillai


Elampillai First Grade Town Panchayat
Salem District.

**ELAMPILLAI FIRST GRADE TOWN PANCHAYAT
DRAFT WARD DELIMITATION REPORT**

NAME OF THE DISTRICT: SALEM

NAME OF TOWN PANCHAYAT: ELAMPILLAI

1	Ward / Division No. concerned	10
2	Name of the areas covered in the Ward / Division	1)Kakapalayam to chinnapapampatty road 2)Kakapalayam to chinnapapampatty road
3	Average population of the Ward / Division	786
4	Building Nos. of the concerned ward / Division (Street wise)	1)Kakapalayam to chinnapapampatty road-235nos Building Nos.1 to 289 of 10 th ward 2))Kakapalayam to chinnapapampatty road-41nos Building Nos.1 to 25 of 9 th ward
5	Number of households in the concerned Ward / Division (Street wise)	WARD -10 1) Kakapalayam to chinnapapampatty road=235nos 1-15=15, 18-26=9, 26.1=1, 27-30=4,30.1-30.3=3, 31=1, 33=1, 35=1, 37=1, 37.1=1, 38=1, 38A=1,39-63=25,71-72=2,72.1-72.2=2, 73.79=7, 81.83=3, 85-89=5 , 91-95=5, 97-112=16, 103-112=10 112A.112C=3, 113.148=36, 158-169=12, 169.1=1, 170-171=2, 173=1, 173C1-173c6=6, 175=1, 191=1, 193=1, 197.1=1, 199=1, 201=1, 203=1,203.1-203.5=5, 205=1, 207=1, 209=1, 211=1, 213=1, 213.1=1, 215=1, 217=1, 219=1, 221=1, 223=1, 225=1, 227=1, 229=1, 231=1, 233=1, 243=1, 245=1, 247=1, 249=1, 251=1, 253=1, 255=1, 263=1, 265=1, 267=1, 269=1, 271=1, 273=1, 275=1, 277=1, 279=1, 281=1, 283=1, 285=1, 285.1-285.2=2, 287=1, 289=1, 36.1-36.6=6, 64.1-64.3=3=235nos 2)Kakapalayam to Chinapapampatty road=41nos 1=1,1A-1K=11, 2-5=4, 5.1=1, 5.10=1, 5.3-5.4=2, 6-7=2, 9=1, 11=1, 13=1, 14=1, 14.1=1, 14.2=1, 14.3=1, 15=1, 16=1, 16.1=1, 16.2=1, 17=1, 18=1, 20-25=6,=41nos
6	Boundaries of the concerned ward / Division	
	North	Edaganasalai Town Panchayat
	East	WARDNO. 3 Subaramaniyar Kovil street to Santhaipettai main road, WARDNO.9 Grunathaswamy kovil street
	South	ward no.13 Kakapalayam to Chinanpapampatty Road
	West	Ward no. 11 Thirumalai street Ward no.13 Thirumalai street
7	Total Population of the Ward / Division	842
8	If the Population arrived is lesser / higher than the average population of a single ward of the Elampillai Town Panchayat (Local Body), the reasons there of may be mentioned.	-
9	Remarks, if any	-



P.Elavarasan

Executive Officer

Elampillai First Grade Town Panchayat
Salem District.

Place : Elampillai

**ELAMPILLAI FIRST GRADE TOWN PANCHAYAT
DRAFT WARD DELIMITATION REPORT**

NAME OF THE DISTRICT: SALEM

NAME OF TOWN PANCHAYAT: ELAMPILLAI

1	Ward / Division No. concerned	11
2	Name of the areas covered in the Ward / Division	1)Thirumalai street
3	Average population of the Ward / Division	786
4	Building Nos. of the concerned ward / Division (Street wise)	1)Thirumalai street-259no and Unassessed =10 Nos Building Nos.1 to 269 of 10th ward
5	Number of households in the concerned Ward / Division (Street wise)	WARD-11 1)Thirumalai street =259nos 1=1, 1.1=1, 1.10=1, 1.2-1.9=8, 2=1, 2.1=1, 2.3=1, 2A=1, 3=1, 3.1-3.2=2, 4=1, 4.1-4.5=5, 5-8=4, 8.1=1, 9=1, 9.1-9.4=4, 10-14=5,14.1=1,14.10=1,14.2-14.9=8,15-20=5, 20.1-20.2=2, 21=1, 23=1, 23.1=1, 24=1, 24.1-24.6=6, 25A=1, 26-28=3, 28.1=1, 29.1-29.2=2,29A-29C=3,30-34=5, 34.1=1, 35=1, 36-39=4, 41-42=2, 42.2=1,43-52=10, 52A=1,52A=1,52B=1,53=1,53A.53C=3,54.59=6,59.1=1, 59.A=1, 60-61=2, 61.1-61.3=3, 62=1, 62.1=1, 63-77=15, 77.1-77.2=2, 78-83=6, 83.1-83.2=2, 84-85=2, 85.1-85.3=3, 86-89=4, 89.1=1, 90-98=9, 98.1=1, 103-105=3, 105.1=1, 106=1, 35.1=1, 61.4=1, 52A.2=52A3=2, 53.1-53.5=5, 61.3-61.7=5, 12.1=1, 29=1, 25A1-25A2=2, 199.1-199.2=2, 60.1=1,29.1-29.4=4, 28.2=28.4=3, 9.4-9.17=14, 29.1-29.4=4, 5.1=1, 28.5-28.6=2, 60.2-60.3=2, 57.1-57.3=3, 81.1-81.2=2, 20.3-20.4=2, 29.4-29.6=3,199.3=1,215.6-215.9=4,216-223=8,223.1-223.8=8,223.A-223.B=2,224-225=2,269=1 =259nos and Unassessed = 10 Nos
6	Boundaries of the concerned ward / Division	
	North	Edaganasalai Town Panchayat
	East	WARDNO. 10 Kakapalayam to Chinanpapampatty Road
	South	Edappadi Road , Ward 12 Thirumalai street, Ward 13 Thirumalai street
	West	Thapakuttai Village Panchayat
7	Total Population of the Ward / Division	820
8	If the Population arrived is lesser / higher than the average population of a single ward of the Elampillai Town Panchayat (Local Body), the reasons there of may be mentioned.	-
9	Remarks, if any	-

P. Elavarasan
Executive Officer

Elampillai First Grade Town Panchayat
Salem District.


Place : Elampillai

**ELAMPILLAI FIRST GRADE TOWN PANCHAYAT
DRAFT WARD DELIMITATION REPORT**

NAME OF THE DISTRICT: SALEM

NAME OF TOWN PANCHAYAT: ELAMPILLAI

1	Ward / Division No. concerned	12
2	Name of the areas covered in the Ward / Division	1)Thirumalai street 2)Thirumalai street
3	Average population of the Ward / Division	786
4	Building Nos. of the concerned ward / Division (Street wise)	1)Thirumalai street-130nos Building Nos.100 to 200 of 9 th ward 2)Thirumalai street-150nos and Unassessed = 2 Building Nos.1 to 241 of 9 th ward
5	Number of households in the concerned Ward / Division (Street wise)	WARD - .13 1)Thirumalai street =130nos 100=102=3,102.1=1,103=104=2,104A=1,105=1,105A=1,106=109=4,110A=1,113=115=3,117-130=14, 130.1=1, 131=1, 131.1=1,132=133=2,133A.133C=3,134=137=4,137.1=1,138=1,138.1=1,139.141=3,141.1=1,142.144=3,144A=1,145.157=13,157A=1,157A.1.157A3=3,158.1=1, 159.175=17, 175.1-175.5=5,176-177=2, 177.1-177.2=2,178=1,178.1=1,179-183=5, 183.1=1, 184.187=4, 187.A=1,188-192=5, 192.1=1, 193-196=4, 198.199=2, 199.1-199.6=6, 200=1 =130nos 2)Thirumalai street =150nos 1.2=2,2A=1,3=1,3A=1,4-6=3, 6.2=1, 6A.6C=3, 8=1,10=1, 10.1=1, 12=1,12A=1,12B=1,14=1, 151, 212.1-212.8=8, 1D1-1D7, 2.2-2.3=2, 176.1=1, 1-1,1-2=2, 177.3=1, 214.10-214.11=2, 214.5-214.6=2, 214.7-214-14=8, 163.1=1, 281-282=2, 3C=1, 177.4-177.5=2, 213B1-213B2=2, 1.2A-1.2B=2, 2D=1, 2D1-2D3=3, 78.2-78.11=10, 199.7=1, 223.1=1, 6B1-6B2=2, 177.6-177.7=2, 165.1=1, 2.1=1, 35.1=1, 1.3=1, 18.1-18.2=2,3.1=1, 26.1-26.2=2,214.12-214.13=2, 176.2-176.3=2, 142.1-142.2=2, 162.1=1, 223.1-223.2=2, 155.1-155.4=4, 218.1=1, 199.7-199.8=2, 118.1=1, 178.1-178.2=2, 208.1=1,139.1=1, 214.5=1, 179=1, 179.1-179.4=4, 208.1=1,139.1=1, 5AA1-5AA2=2, 16.1=1, 3.1-3.2=2, 43.1=1, 191A=1, 78.12-78.19=5, 8.1=1, 43.2=1,78-17=1, 78-19=1, 71.1=1, 203.1=1, 202.1=1, 114.1=1, 15=1, 3.3=1, 236-241=6, 150
6	Boundaries of the concerned ward / Division	
	North	Eddapadi Road,Ward no.11 Thirumalai st
	East	WARDNO.13 Thirumalaigoundar street
	South	Eddapadi Road,Perumagoundampatty Village panchayat
	West	Thapakutta Viillage Panchayat
7	Total Population of the Ward / Division	860
8	If the Population arrived is lesser / higher than the average population of a single ward of the Elampillai Town Panchayat (Local Body), the reasons there of may be mentioned.	-
9	Remarks, if any	-


P. Elavarasan

Executive Officer

Elampillai First Grade Town Panchayat
Salem District.


Place : Elampillai

**ELAMPILLAI FIRST GRADE TOWN PANCHAYAT
DRAFT WARD DELIMITATION REPORT**

NAME OF THE DISTRICT: SALEM

NAME OF TOWN PANCHAYAT: ELAMPILLAI

1	Ward / Division No. concerned	13
2	Name of the areas covered in the Ward / Division	1)Thirumalai street 2)Kakapalayam to Chinnapapampatty road
3	Average population of the Ward / Division	786
4	Building Nos. of the concerned ward / Division (Street wise)	1)Thirumalai street-172nos Building Nos.1 to9.39 of 9 th ward 2)Kakapalayam to Chinnapapampatty road-99nos Building Nos.25.1 to 128 of 9 th ward
5	Number of households in the concerned Ward / Division (Street wise)	WARD - 12 1)Thirumalaigoundar street=172nos 1=2=2,2A=1,2.1=2.5=5,2B=2C=2,3=1,3A-3D=4, 3D.1-3D.2=2, 3E=1, 3E.1=3E.2=2, 4.1-4.5=5, 4.3.3=1, 4AA=1,5AA=1,6=1,6.1=1,6.3=6.7=5,7=1,7.1=7.12= 12,8=1,8.1-8.2=2, 8.4-8.5=2, 9-10=2, 10.1-10.2=2, 10.4-10.5=2, 11=1, 11.1=11.4=4, 12=14=3, 14.2=1,15=19=5, 19.1=1, 20-25=6, 25.1=1,26=1, 26.1=26.2=2, 27=31=5, 31.1=1, 32=35=4, 39A=1, 40=48=9, 48.1=1 ,49-55=7, 57-59=3, 59.1=1, 60=1, 60.1=60.2=2, 61=1, 63=1, 65-69=5, 69AA=1, 70- 76=7, 76.1=76.2=2, 77=78=2, 78.1=1, 79=1, 79.1=79.4=4, 80=1, 82=87=6, 87.1=1, 88-90=3, 91.1=1, 91.1.1=1, 92-93=2, 94-99=6, 99.1-99.3=3, 99A2=99A5=4=172nos 2)Kakapalayam to Chinnapapampatty road=99nos 25.1=1,26-41=16, 43=1, 45=1, 45A=1, 45A1- 45A4=4, 45b-45d=3, 46-55=10, 55.1=1, 56-57=2, 57A=1, 58-62=5, 64=1, 66=1, 68-75=8, 75.1=1,76- 78=3, 80-83= 4, 85=1, 85.1=1, 86=1, 90=1, 91=1, 93=102=10, 104=1, 106=1, 108=1, 110=1, 112=1, 114=1, 116=1, 118=1, 120=1, 122=1, 124=1, 126=1, 128=15.11=1, 5.5=1, 5.7-5.8=2, 1D8- 1D11=4=99nos
6	Boundaries of the concerned ward / Division	
	North	WARDNO. 10 Kakapalayam to Chinanpapampatty Road, Edappadi Road
	East	Ward 14 Elampillai Eri
	South	Eddapadi Road,Perumagoundampatty Village panchayat
	West	Ward no. 12 Thirumalai street
7	Total Population of the Ward / Division	826
8	If the Population arrived is lesser / higher than the average population of a single ward of the Elampillai Town Panchayat (Local Body), the reasons there of may be mentioned.	-
9	Remarks, if any	-


P. Elavarasan
Executive Officer

Place : Elampillai

Elampillai First Grade Town Panchayat
Salem District.

**ELAMPILLAI FIRST GRADE TOWN PANCHAYAT
DRAFT WARD DELIMITATION REPORT**

NAME OF THE DISTRICT: SALEM

NAME OF TOWN PANCHAYAT: ELAMPILLAI

1	Ward / Division No. concerned	14
2	Name of the areas covered in the Ward / Division	1)M.K.Velappachetty street 2)Pattapapan kovil street 3) Madakanchi chetty street 4)Muthaiyapandaram street
3	Average population of the Ward / Division	786
4	Building Nos. of the concerned ward / Division (Street wise)	1)M.K.Velappachetty street-33no Building Nos.1 to 20.2 of 6 th ward 2)Pattapapan kovil street-158nos Building Nos.2 to 189.4 of 7 th ward 3) Madakanchi chetty street-50nos Building Nos.1 to 55.1 of 6 th ward 4)Muthaiyapandaram street-20nos Building Nos.1to 15.1 of 7 th ward
5	Number of households in the concerned Ward / Division (Street wise)	WARD - 14 1)M.K.Velappachetty street =33nos 1-16=16,18=1, 20-20.1=2, 21-27=7, 27.1-27.2=2, 28=1, 28.1=1, 29=1, 19.1=1, 20.2=1=33nos 2)Pattapapan kovil street=158nos 2-4=3,5-10=6,10.1=1,13=1,14-19=6,21-28=8,28(1)=1,29-30=2,31=1,31.1=1,32-35=4,35(1)=1,36-38=2,38.1=1,39-40=2,42-45=4,45.1=1,46-51=6,51.1-51.2=2, 52=1, 53=1, 53.1=1,54=1,57-59=3,61-62=2,65=1,67-72=6,77=1,79-90=12,93=1,97=1,104-110=7,114-115=2,118=1,124-125=2,127-129=3,137-138=2, 143-166=24, 168-189=22, 189A=1,89.1=1,87.1=1,82.2=1, 60.1-60.2=2,15.1=1,189.1-189.4=4 =158nos 3) Madakanchi chetty street=50nos 1-6=6, 7-8=2, 8.1=1, 9-33=25, 33.1=1, 34-43=10, 55.7-55.11=5 =50nos 4)Muthaiyapandaram street =20nos 1-10=10,12-16=5,16.1=1,17-19=3,15.1=1=20nos
6	Boundaries of the concerned ward / Division	
	North	WARDNO.3 suburamanyasamy kovil to Santhaipeitai road,WARDNO.6 Reddimaniyakarnoor road
	East	ward no.15 Karnamarumugam street
	South	Perumagoundampatty Village panchayat
	West	WARDNO.3 suburamanyasamy kovil to Santhaipeitai road,WARDNO. 10 Kakapalayam to Chinanpapampatty Road
7	Total Population of the Ward / Division	796
8	If the Population arrived is lesser / higher than the average population of a single ward of the Elampillai Town Panchayat (Local Body), the reasons there of may be mentioned.	-
9	Remarks, if any	-

P.Elavarasan
Executive Officer

Elampillai First Grade Town Panchayat
Salem District.


Place : Elampillai

**ELAMPILLAI FIRST GRADE TOWN PANCHAYAT
DRAFT WARD DELIMITATION REPORT**

NAME OF THE DISTRICT: SALEM

NAME OF TOWN PANCHAYAT: ELAMPILLAI

1	Ward / Division No. concerned	15
2	Name of the areas covered in the Ward / Division	1) Sowdeswari nager 2) Karnam arumugam street 3) Karukailamman kovil street, 4) S.V.R. Govidaraj street,
3	Average population of the Ward / Division	786
4	Building Nos. of the concerned ward / Division (Street wise)	1) Sowdeswari nager -123nos and Unassessed = 2 Nos Building Nos.1 to 82 of 5 th ward 2) Karnam arumugam street-95nos Building Nos.1 to 61.5 of 6 th ward 3) Karukailamman kovil street-20nos Building Nos.2 to 40.6 of 6 th ward 4) S.V.R. Govidaraj street-30nos Building Nos.1 to 36.1 of 6 th ward
5	Number of households in the concerned Ward / Division (Street wise)	WARD-15 1) Sowdeswari nager=123nos 1=1, 1.1=1, 1A=1, 2-4=3, 4.1-4.2=2, 5-17=13, 17.1=1, 18.25=8, 25.1=1, 26-31=6, 31.1=1, 32-33=2, 33.1-33.3=3, 34-35=2, 35.1=1, 36-46=11, 46.1=1, 47=1, 47.1=1, 48.1=1, 49-52=4, 52.1=1, 53-61=9, 61.1=1, 61.1=1, 61.2=1, 62-63=2, 63.1-63.3=3, 64-66=3, 68-77=10, 77.1-77.3=3, 78.1=1, 78=1, 79=1, 81=1, 81.1=1, 45=1, 33.4=1, 32.1-32.2=2, 5.1-5.2=2, 33.6=1, 1.1=1, 33.1-33.5=5, 60.1=1, 25.1-25.2=2, 7.3-7.5=3, 123nos and Unassessed = 2 Nos 2) Karnam arumugam street=95nos 1-4=, 5-6=2, 7-16=10, 19-32=14, 34=1, 34.1=34.5=5, 35-36=2, 36A=1, 6a=1, 36B=1, 37-43=7, 44A=1, 45-47=3, 47.1=1, 48-54=7, 54A=1, 54A1=1, 55-55.6=7, 56-60=5, 55.2.1=1, 20A=1, 25.1=1, 55.3=1, 56.8=1, 57.7=1, 61=1, 61.1=1, 54.1=1, 54.2=1, 55.7=1, 55.7.=1, 55.8=1, 7.1-7.2=2, 56.1=1, 49.1=1, 61.2-61.5=4, =95nos 3) Karukalaimman kovil street=20nos 2-8=7, 8.1=1, 9-10=2, 8.2-8.5=4, 40.1-40.6=6=20nos 4) S.V.R. Govidaraj street=30nos 1-4=4, 6-10=5, 10.1=1, 11=1, 13=1, 15-19=5, 19A=1, 21=1, 23-24=2, 26-33=8, 36.1=1=30nos
6	Boundaries of the concerned ward / Division	
	North	WARDNO. 6 Reddimaniyakarnoor road, WARDNO.5 Reddimaniyakarnoor
	East	WARDNO. 5 Reddimaniyakarnoor, Perumagoundampatty Village panchayat
	South	Perumagoundampatty Village panchayat
	West	ward no.14 Pattappan Kovil Street
7	Total Population of the Ward / Division	823
8	If the Population arrived is lesser / higher than the average population of a single ward of the Elampillai Town Panchayat (Local Body), the reasons there of may be mentioned.	-
9	Remarks, if any	-


P. Elavarasan
Executive Officer

Place : Elampillai

Elampillai First Grade Town Panchayat
Salem District.

ANNEXURE-IV(d)

URBAN

(ELAMPILLAI FIRST GRADE TOWN PANCHAYAT)

CONSOLIDATED DELIMITATION PROPOSAL FOR ELAMPILLAI TOWN PANCHAYAT

NAME OF THE DISTRICT : SALEM

NAME OF TOWN PANCHAYAT : ELAMPILLAI

Ward /	Total Populatio	Boundaries of ward / Division			
		North	East	South	West
1	2	3	4	5	6
1	823	Edanganasalai Townpanchyat	WARDNO.2 Old Panchayat Office Street	WARDNO. 8 Pandarikovil Street Ward no.7 New Street	Kadaiyampatti Road, Edanganasalai Townpanchyat
2	762	Edanganasalai Townpanchyat Salem Main Road	WARDNO.3 Subramaniya samy kovil to Santhaipeitai Road	WARDNO.8 R.S.P. Kandhasamy Street WARDNO.7 P.S.N.Rajamanikam street	WARDNO.1 Salem to Chinnappampatty Road
3	726	Salem Main Road	WARDNO. 4 Erusagoundar Street,Ward no.6 Reddimaniyakarnoor road, Ward 14. Elampillai eri	WARDNO. 10 Kakapalayam Main Road	WARDNO. 2 Balakrishna Chetty Street,Ward NO.2, K.M.Perumal strert, Ward No.7, Nadu street Ward no.9 Gurunathasamy kovil street
4	720	Ward no.5 Pudhu eri, WARDNO. 5 Redimaniyakarnoor	WARDNO. 5 Reddimaniyakarnoor	WARDNO. 6 Reddimaniyakarnoor Road	WARDNO. 3 Subaramaniya sami kovil to Santhaipeitai road
5	717	Kanjamalai, Edaganasalai town Panchayat	Kalparapatty Village Panchayat	Perumagoundampatty Village Panchyat	WARDNO.6 Reddimaiyakarnoor road WARDNO.15 Sowdeswari nagar, Ward no.4 Irusagoundar st
6	774	WARDNO. 4 Erusagounder Street	WARDNO. 5 Reddimaniyakarnoor	WARDNO. 15 Sowdeswari nagar, WARDNO. 14 Madakanchi chetty street	WARDNO. 3 Subaramaniyar Kovil to Santhaipeitai road
7	799	WARDNO.2 K.P.Veerichetty Street,	WARDNO. 3 suburamaniyasamy kovil to Santhaipeitai road	WARDNO.3 suburamaniyasamy kovil to Santhaipeitai road	WARDNO. 8 R.S.P.Kandasamy Street
8	774	WARDNO.1 Salem to chinnapampatty Road	WARDNO.7 Nadu Street	WARDNO.9 Vijaya vinayakar kovil street	Kadaiyampatti Road, Edanganasalai Townpanchyat
9	735	Kadaiyampatti Road, Edanganasalai Townpanchyat	WARDNO. 3 Subaramaniyar Kovil street to Santhaipeitai main road WARDNO. 8 Uppukenaru street	WARDNO. 10 Kakapalayam to Chinanpapampatty Road	WARDNO. 10 Kakapalayam to Chinanpapampatty Road
10	842	Edaganasalai Town Panchayat	WARDNO. 3 Subaramaniyar Kovil street to Santhaipeitai main road, WARDNO.9 Grunathaswamy kovil street	WARDNO. 13 Kakapalayam to Chinanpapampatty Road	Ward no. 11 Thirumalai street Ward no. 13 Thirumalai street
11	820	Edaganasalai Town Panchayat	WARDNO. 10 Kakapalayam to Chinanpapampatty Road	Eddapadi Road, Ward no. 12 Thirumalai street,Ward no. 13 Thirumalai street	Thapakutta Viillage Panchayat
12	860	Eddapadi Road,Ward no.11 Thirumalai st	WARDNO.13 Thirumalaigoundar street	Eddapadi Road,Perumagounda mpatty Village panchayat	Thapakutta Viillage Panchayat

Ward / 1	Total Populatio 2	Boundaries of ward / Division			
		North 3	East 4	South 5	West 6
13	826	WARDNO. 10 Kakapalayam to Chinanpapampatty Road, Edappadi Road	Ward 14 Elampillai Eri	Eddapadi Road, Perumagoundampatty Village panchayat	Ward no. 12 Thirumalai street
14	796	WARDNO.3 suburamanyasamy kovil to Santhaipe t t a i road, WARDNO.6 Reddimaniyakarnoo r road	WARDNO.15 Karnamarumugam street	Perumagoundampatty Village panchayat	WARDNO.3 suburamanyasamy kovil to Santhaipe t t a i road, WARDNO. 10 Kakapalayam to Chinanpapampatty Road
15	823	WARDNO.6 Reddimaniyakarnoo r road, WARDNO.5 Reddimaniyakarnoo r	WARDNO.5 Reddimaniyakarnoor, P erumagoundampatty Village panchayat	Perumagoundampatty Village panchayat	WARDNO.14 Pattappan Kovil Street
Total	11797				

P. Elavarasan
Executive Officer
Elampillai First Grade Town Panchayat
Salem District.