

ANNEXURE-I(d)


FORMAT

(GANGAVALLI FIRST GRADE TOWN PANCHAYAT)
DATA ON DRAFT WARD DELIMITATION PROPOSAL

NAME OF THE DISTRICT : Salem

NAME OF TOWN PANCHAYAT : Gangavalli

SL.No	Name of Town Panchayat	2011 Census Population	Sanctioned Strength (Total Wards/Division)	Total No. of Residential Buildings	Average Population in a Ward / Division Col.(3)/Col.(4)	Average No. of Residential Building in a Ward / Division Col.(5)/Col.(4)	Average Household Population Col.(6)/Col.(7)	Proposed Ward / Division No.	No. of Residential Building in the proposed Ward / Division	Assessed Population of proposed Wared / Division Col.(8) x Col.(10)	Difference in Assessed Population from Average Population Col.(11) - Col.(6)	Percentage difference from Average Population Col.(12) x 100 / Col.(6)	Reasons for difference	Remarks
1	2	3	4	5	6	7	8	9	10	11	12	13	14	15
1	Gangavalli	12015	15	3498	801	233	3.43482	1	256	879	78	9.78	-	-
2				(3484+14)				2	254	872	71	8.92	-	-
3								3	248	852	51	6.35	-	-
4								4	218	749	-52	-6.52	-	-
5								5	252	866	65	8.06	-	-
6								6	228	783	-18	-2.23	-	-
7								7	255	876	75	9.35	-	-
8								8	215	738	-63	-7.80	-	-
9								9	234	804	3	0.34	-	-
10								10	226	776	-25	-3.09	-	-
11								11	212	728	-73	-9.09	-	-
12								12	216	742	-59	-7.38	-	-
13								13	256	879	78	9.78	-	-
14								14	212	728	-73	-9.09	-	-
15								15	216	742	-59	-7.38	-	-
				Total					3498	12015	0.00	0.00		


 Executive officer
 Gangavalli Town panchayat
 Salem District

**GANGAVALLI TOWN PANCHAYAT
DRAFT WARD DELIMITATION REPORT**


NAME OF THE DISTRICT: SALEM
NAME OF TOWN PANCHAYAT: GANGAVALLI

1	Ward / Division No. concerned	1
2	Name of the areas covered in the Ward / Division	1) Attur main Road 2) Nathaji Nagar 3) Sandapattai Road 4) West Kattu Kottai
3	Average population of the Ward / Division	801
4	Building Nos. of the concerned ward / Division (Street wise)	1) Attur main Road - 98E to 213 = 102 2) Nathaji Nagar - 1 to 49 = 49 3) Sandapattai Road - 10B to 187 = 21 4) West Kattu Kottai - 1 to 45 = 84
		TOTAL = 256
5	Number of households in the concerned Ward / Division (Street wise)	<p><u>WARD NO: 1.</u></p> <p><u>1.Attur Main Road - 102</u> 98-E=1, 98-F=1, 143=1, 142-C=1, 142-D=1, 156-B=1, 144=1, 145=1, 146=1, 145-A=1, 147=1, 148=1, 149=1, 150=1, 151=1, 151-A=1, 151-B=1, 124-B=1, 124-E=1, 151-C=1, 124-A=1, 124-F1=1, 124-F2=1, 124-C=1, 124-D=1, 27=1, 152-A=1, 152-B=1, 152=1, 153=1, 154=1, 154-A=1, 155=1, 156=1, 157=1, 158=1, 158-A=1, 158-B=1, 124-B=1, 124-C=1, 162-B=1, 163-A10=1, 163-A11=1, 163-A13=1, 163-A1=1, 163-A2=1, 163-A4=1, 131-B=1, 131-D=1, 163-A/6=1, 158A=1, 135-A=1, 135-B=1, 163-E=1, 163-D=1, 163-E1=1, 163-E2=1, 163-A/11=1, 188-C=1, 163-A/7=1, 163-D=1, 163-E=1, 163-F=1, 163-A/2=1, 163-D/2=1, 163-A/9=1, 135-C=1, 163-D=1, 163-D/1=1, 163-l=1, 163-J=1, 163-B=1, 163-C=1, 163a/9=1, 136-6=1, 164a=1, 165a=1, 165a4=1, 166a=1, 167c=1, 168=1, 168a=1, 169a=1, 169b=1, 169c=1, 186=1, 188-B=1, 198=1, 196-1=1, 194/3=1, 194/3=1, 201=1, 203=1, 205=1, 206=1, 207=1, 207-A=1, 208=1, 209=1, 210=1, 210-A=1, 213=1,</p> <p><u>2. Nethaji Nagar - 49</u> 1=1, 1b=1, 2=1, 170-A=1, 172-A4=1, 21=1, 1A=1, 3=1, 4=1, 5=1, 6=1, 6-A=1, 7=1, 8=1, 9=1, 9-A=1, 10=1, 21=1, 12-A=1, 13=1, 11=1, 11=1, 13-A=1, 14=1, 15=1, 16=1, 17=1, 18=1, 19-B=1, 14/1=1, 19=1, 19-A=1, 20=1, 20-A=1, 17-B=1, 17-B1=1, 17-B2=1, 17-B3=1, 21=1, 22=1, 171-A=1, 18=1, 16-A=1, 17-B4=1, 20=1, 52/1=1, 23=1, 14/1=1, 12/1=1,</p> <p><u>3. Sandapattai Road - 21</u> 187=1, 188-D=1, 188-C=1, 188-B=1, 188-A=1, 188-B=1, 163/10=1, 10=1, 10a=1, 188E=1, 188F=1, 188G=1, 188/C1=1, 11=1, 188/1=1, 188/2=1, 188 C/1=1, 189=1, 189/4=1, 163/11=1, 10b=1.</p>

		4. West Kattukottai - 84 1=1, 1a=1, 2=1, 2a=1, 4a=1, 4=1, 2b=1, 3b=1, 3c=1, 3d=1, 6=1, 7=1, 3=1, 7b=1, 12a=1, 13b=1, 14a=1, 12=1, 15a=1, 15=1, 16a=1, 18b=1, 18b1=1, 18=1, 18B2=1, 18=1, 11a=1, 11c=1, 11d=1, 11d1=1, 11e=1, 13c=1, 13-A=1, 13b=1, 13d=1, 16b=1, 19a1=1, 19c=1, 19d=1, 20d=1, 4-A=1, 4=1, 20a=1, 20d=1, 20c=1, 19a1=1, 25=1, 27/1=1, 26a=1, 20d=1, 27d=1, 26c=1, 34=1, 44=1, 47c=1, 15/16=1, 86=1, 82=1, 47a=1, 66-A=1, 5b=1, 53-B=1, 53-C=1, 47e=1, 11a=1, 3-A=1, 49b=1, 13E=1, 3E=1, 64=1, 1=1, 18A=1, 72A=1, 3/1=1, 18/1=1, 12/1=1, 12/2=1, 2=1, 50=1, 14/3=1, 14/4=1, 13/1=1, 45=1, 3/2=1.
6	Boundaries of the concerned ward / Division	
	North	Naduvalur Village Panchayat
	East	Ward No: 2 Attur Main Road and Ward No:4 Attur Main Road
	South	Naduvalur Eri Vaikkal and Ward No:13 Kadambur Road
	West	Oppachan Hill
7	Total Population of the Ward / Division	879
8	If the Population arrived is lesser / higher than the average population of a single ward of the Gangavalli Local Body=1, the reasons there of may be mentioned.	-
9	Remarks=1, if any	

Place : Gangavalli

Date :


R. Srinivasan
Executive officer
Gangavalli Town panchayat
Salem District

ANNEXURE-II(d)

FORMAT


**GANGAVALLI TOWN PANCHAYAT
DRAFT WARD DELIMITATION REPORT**

NAME OF THE DISTRICT: SALEM
NAME OF TOWN PANCHAYAT: GANGAVALLI

1	Ward / Division No. concerned	2
2	Name of the areas covered in the Ward / Division	1) Attur main Road 2) Bharathidasan Nagar 3) East Kattukottai 4) GKP. Nagar 5) Indhra colony
3	Average population of the Ward / Division	801
4	Building Nos. of the concerned ward / Division (Street wise)	1) Attur main Road - 116-C to 205/1 = 44 2) Bharathidasan Nagar - 117-A to 160-B = 90 3) East Kattukottai - 91 to 99/2 = 45 4) GKP. Nagar - 116-G1 to 116/14 = 34 5) Indhra colony - 2 to 43/4 = 41
		TOTAL = 254
5	Number of households in the concerned Ward / Division (Street wise)	WARD NO: 2 1) Attur Main Road - 44 116-C=1, 116-H=1, 116-H2=1, 116/3=1, 116-4=1, 116-1=1, 116-H=1, 116-H5=1, 116-E=1, 117-C=1, 123-E=1, 123-D=1, 123-D1=1, 123-D2=1, 162-C=1, 175/2=1, 175/1=1, 201=1, 116/4=1, 202A=1, 166/1=1, 116 H 4/1=1, 116/6=1, 116/1=1, 116/2=1, 116/3=1, 116/4=1, 116/6=1, 116/7=1, 116/8=1, 116/9=1, 116/18=1, 116/19=1, 116/20=1, 5=1, 124/1=1, 124/2=1, 124/3=1, 124/4=1, 117/1=1, 116/10=1, 123/3=1, 205=1, 205/1 2) Bharathidasan Nagar - 90 117-A=1, 117-A2=1, 117-B=1, 117-A1=1, 117-C=1, 117-D=1, 117-B1=1, 117-B2=1, 117-B=1, 117-C/C=1, 117-D/2=1, 117-C/2=1, 117-C/6=1, 117-A=1, 117-C=1, 117-D=1, 117-D1=1, 117-F=1, 120=1, 121=1, 120-A=1, 161-C=1, 121=1, 121-A=1
		3) East Kattukottai - 45 91=1, 99A=1, 92=1, 92a=1, 91a=1, 92a=1, 99=1, 95=1, 15a=1, 96=1, 94=1, 92c=1, 95=1, 92a=1, 93=1, 94a=1, 91=1, 101=1, 102=1, 103=1, 89a=1, 53a=1, 24b=1, 73a=1, 73b=1, 31b=1, 95d=1, 95e=1, 69e=1, 163a=1, 6a=1, 97a=1, 16a=1, 99c1=1, 88=1, 28B=1, 95 a=1, 94B=1, 94C=1, 123 / E1=1, 99C2=1, 11 D2=1, 3=1, 91/1=1, 99/1=1, 99/2=1 4) GKP. Nagar - 34 116-G1=1, 116/G2=1, 116G2=1, 116/G3=1, 116G3=1, 116G4=1, 116B5=1, 116-G5=1, 116-H6=1, 116-G5=1, 116G6=1, 116G7=1, 116G7=1, G 9=1, 116G6=1, 116G10=1, 116G11=1, 116G11=1, 116 G 5/1=1, 116 G 5/2=1, 116 G 7=1, 116/7=1, 116/8=1, 116/9=1, 116/10=1, 116-G6/1=1, 116/G10=1, 116/G11=1, 116G12=1, 116/22=1, 116/23=1, 116/24=1, 116/25=1, 116/13=1, 116/14
		5) Indhra Colony - 41 2=1, 1=1, 2A=1, 3=1, 4=1, 7=1, 4-A=1, 4B=1, 141A=1, 41B=1, 40-K=1, 1-A=1, 1B=1, 3-9=1, 1C=1, 5B=1, 8A=1, 7A=1, 46D8=1, 39F1=1, 6A=1, 7A=1, 6A1=1, 1B=1, 9A=1, 1A=1, 52A=1, 54/1=1, 6B=1, 8/1=1, 12/1=1, 53/1=1, 39/2=1, 70D=1, 71=1, 73=1, 147/1=1, 45/1=1, 40/1=1, 40/1=1, 43/4 =1
6	Boundaries of the concerned ward / Division	
	North	Naduvalur Village panchayat
	East	Aniyampatty Village Panchayat
	South	Ward No:3 Indhara Colony
	West	Ward No:1 Attur Main Road
7	Total Population of the Ward / Division	872

8	If the Population arrived is lesser / higher than the average population of a single ward of the Gangavalli Local Body=1, the reasons there of may be mentioned.	-
9	Remarks=1, if any	-

Place :
Date :


K. Srinivasan
Executive officer
Gangavalli Town panchayat
Salem District

ANNEXURE-II(d)

FORMAT


**GANGAVALLI TOWN PANCHAYAT
DRAFT WARD DELIMITATION REPORT**

NAME OF THE DISTRICT: SALEM
NAME OF TOWN PANCHAYAT: GANGAVALLI

1	Ward / Division No. concerned	3
2	Name of the areas covered in the Ward / Division	1) Indhra Colony
3	Average population of the Ward / Division	801
4	Building Nos. of the concerned ward / Division (Street wise)	1) Indhra Colony - 6 to 73/1= 248
5	Number of households in the concerned Ward / Division (Street wise)	<p>WARD NO: 3</p> <p>1. Indhra Colony - 248</p> <p>6=1, 8=1, 12=1, 40=1, 41=1, 41=1, 42=1, 42=1, 43=1, 43=1, 44=1, 47=1, 47=1, 47=1, 52=1, 54=1, 54=1, 63=1, 116=1, 151=1, 151=1, 160=1, 1/2=1, 4/1=1, 6/1=1, 6/1a=1, 8/1=1, 3/8=1, 1/1=1, 147/B2=1, 147-A=1, 147-B=1, 147-B1=1, 34-A=1, 34-A1=1, 34-A2=1, 36B=1, 36C=1, 38/1=1, 39-G2=1, 40 - A=1, 40 - B=1, 40 - C=1, 40 - C1=1, 40 - D=1, 40 - E=1, 40 - F=1, 40 - G=1, 40 - J=1, 40/1=1, 40h=1, 41 - A=1, 41/1=1, 41-A=1, 41-B=1, 41-C=1, 41-D=1, 41-E=1, 41E/1=1, 41-F=1, 41-G=1, 41-l=1, 41-J=1, 41-N=1, 42 - A=1, 42 - B=1, 42 - C=1, 42 - D=1, 42 - e=1, 42 - F=1, 42 - G=1, 42 - H=1, 42 - l=1, 42 - K=1, 42 - L=1, 42 - M=1, 42 - N=1, 42 - N1=1, 42/1=1, 42-A=1, 42-A2=1, 42-B=1, 42-B=1, 42-B2=1, 42B3=1, 42-d=1, 42-D2=1, 42-D4=1, 42-G1=1, 42-M1=1, 42-N2=1, 42-P=1, 43/1=1, 43/1=1, 43/1=1, 43/1A=1, 43/3=1, 43-C=1, 43-C1=1, 43-C2=1, 43-C3=1, 43-D3=1, 43-E=1, 43-E1=1, 43-E1=1, 43-E2=1, 43-E=1, 43-E=1, 43-E=1, 43-E1=1, 43-G=1, 45-B5/1=1, 45-B6=1, 45-C=1, 45-C1=1, 45C2=1, 45-D=1, 45-D1=1, 45-D2=1, 45-D3=1, 45-D4=1, 45-D6=1, 45-D6=1, 45-D7=1, 45E=1, 45F=1, 45-H=1, 45-P2=1, 46 D8=1, 46-A=1, 46-A1=1, 46-A1a=1, 46A2=1, 46-A2=1, 46-B=1, 46-B/1=1, 46B1=1, 46-B/2=1, 46-B2a=1, 46-B2b=1, 46-B9=1, 46-C1=1, 46-C2=1, 46-D10=1, 46-D2=1, 46-D3=1, 46-D4=1, 46-D5=1, 46-D/5=1, 46-D6=1, 46-D7=1, 46-D8=1, 46-D/8=1, 46-D9=1, 46-F=1, 46-G=1, 46-G1=1, 46G10=1, 46G/10=1, 46-G4=1, 46-G/4=1, 46-G5=1, 46-G6=1, 46-G8=1, 46-G/8=1, 46-G9=1, 46-G/9=1, 46-G9a=1, 47/1=1, 47/81=1, 47A/8=1, 47-A/9=1, 47-A3=1, 47-A4=1, 47-A5=1, 47-A/5=1, 47A6=1, 47-A/6=1, 47-A6a=1, 47-A7=1, 47-A7a=1, 47-A7b=1, 47-A8=1, 47-A9=1, 47-A9a=1, 47-b=1, 47-G=1, 47-G1=1, 47-H=1, 47-H1=1, 52/1=1, 52-A=1, 54-A=1, 56/5=1, 63-A=1, 63B=1, 69/3=1, 69/4=1, 69/6=1, 69/7=1, 72D=1, 73/1=1</p>
6	Boundaries of the concerned ward / Division	
	North	Ward No:2 GKP Nagar
	East	Aniyampatty Village Panchayat
	South	Naduvalur Eri Vaikkal, Ward No: 8 Pallar Street
	West	Ward No:4 Attur Main Road
7	Total Population of the Ward / Division	852
8	If the Population arrived is lesser / higher than the average population of a single ward of the Gangavalli Local Body=1, the reasons there of may be mentioned.	-
9	Remarks=1, if any	-

Place :

Date :


 K. Srinivasan
 Executive officer
 Gangavalli Town panchayat
 Salem District

ANNEXURE-II(d)

FORMAT

**GANGAVALLI FIRST GRADE TOWN PANCHAYAT
DRAFT WARD DELIMITATION REPORT**

NAME OF THE DISTRICT: SALEM
NAME OF TOWN PANCHAYAT: GANGAVALLI

1	Ward / Division No. concerned	4
2	Name of the areas covered in the Ward / Division	1) Attur Main Road 2) Sanara Street
3	Average population of the Ward / Division	801
4	Building Nos. of the concerned ward / Division (Street wise)	1) Attur Main Road - 30 to 117/6 = 176 2) Sanara Street - 25-B to 38/4 = 42
		TOTAL = 218
5	Number of households in the concerned Ward / Division (Street wise)	<p>WARD No: 4</p> <p>1) Attur Main Road - 176 30=1, 30/1=1, 33=1, 33-B=1, 31=1, 31-1=1, 32=1, 33-A=1, 33-C=1, 33-D=1, 33-E=1, 33-G=1, 55-E=1, 55-f=1, 55-g=1, 55h=1, 55i=1, 55j=1, 35=1, 36=1, 51=1, 52=1, 52=1, 53=1, 53d=1, 53-E=1, 53 - H=1, 54=1, 54 - A=1, 54 - B=1, 54 - C=1, 54 - D=1, 54 - E=1, 54 - F=1, 54 - G=1, 54 - I=1, 54 - h=1, 54 - j=1, 55=1, 56 - A=1, 56 - B=1, 56 - C=1, 56 - D=1, 52 - C=1, 56 -D1=1, 61 - B=1, 61 - C=1, 52 - A=1, 52 - A1=1, 52 - B=1, 57=1, 62 - A=1, 77=1, 79=1, 80=1, 81=1, 82=1, 83=1, 84=1, 85=1, 85-A=1, 85-B=1, 36 - A=1, 38=1, 38-A1=1, 39=1, 38-C1=1, 38-C=1, 39-C=1, 38-F=1, 41-C=1, 39-A=1, 39-A1=1, 38-D=1, 39-C=1, 39-D=1, 39-E=1, 39-F=1, 39-H=1, 39-I=1, 39-I=1, 39-N=1, 39-J=1, 41-D=1, 69/1=1, 69/2=1, 69/5=1, 8/1=1, 38=1, 45/1=1, 41/1=1, 41/2=1, 39/1=117=1,19-B=1, 21-A=1, 22=1, 24=1, 24-C=1, 24-D=1, 27=1, 86-A=1, 87=1, 92=1, 129-A=1, 92-B=1, 94=1, 93-D=1, 95-C=1, 95-D=1, 97=1, 100=1, 99=1, 99-A=1, 99-B=1, 99-C=1, 101=1 102=1 104=1 107=1 107=1 108=1 109=1 1=1 2=1</p> <p>2) Sanara Street - 42 25-B=1, 59-C=1, 27H=1, 59B=1, 1a=1, 59/1=1, 14/1=1, 8/1=1, 16-B=1, 18=1, 19=1, 19-A=1, 21/1=1, 21/2=1, 19=1, 19/1=1,20=1, 21=1, 22=1, 23=1, 24=1, 25=1, 2-A1=1, 3-A=1, 3-B=1, 22=1, 31=1, 30=1, 30-A=1, 38=1, 32=1, 32-A=1, 32-B=1, 18A=1, 24/1=1, 24/2=1, 24/3=1, 38=1, 38/1=1, 38/2=1, 38/3=1, 38/4=1,</p>
6	Boundaries of the concerned ward / Division	
	North	Ward No:2 GKP Nagar
	East	Aniyampatty Village Panchayat
	South	Ward No:6 Sanara Street
	West	Ward No:1 Attur Main Road And Ward No:5 Attur Main Road
7	Total Population of the Ward / Division	749
8	If the Population arrived is lesser / higher than the average population of a single ward of the Gangavalli Local Body=1, the reasons there of may be mentioned.	-
9	Remarks=1, if any	-

Place :

Date :



K. Srinivasan

Executive officer

Gangavalli Town panchayat

Salem District

ANNEXURE-II(d)

FORMAT

**GANGAVALLI FIRST GRADE TOWN PANCHAYAT
DRAFT WARD DELIMITATION REPORT**


NAME OF THE DISTRICT: SALEM
NAME OF TOWN PANCHAYAT: GANGAVALLI

1	Ward / Division No. concerned	5
2	Name of the areas covered in the Ward / Division	1) Kadambur Road 2) Konnar Street 3) Pillayar Kovil Street 4) Attur Main Road
3	Average population of the Ward / Division	801
4	Building Nos. of the concerned ward / Division (Street wise)	1) Kadambur Road - 171-A to 97D/1 = 96 2) Konnar Street - 45G1 to 83/2 = 124 3) Pillayar Kovil Street - 1 to 12/1 = 12 4) Attur Main Road - 215 to 220/A = 20
		TOTAL = 252
5	Number of households in the concerned Ward / Division (Street wise)	WARD No : 5 1) Kadambur Road - 96 171-A=1, 2=1, 6=1, 7-B1=1, 7-A=1, 7-B=1, 13=1, 13-A=1, 9=1, 14=1, 14-A=1, 18-A=1, 18-A=1, 18-C=1, 18-A=1, 18/1=1, 18/2=1, 18/3=1, 14/1, 18-B=1, 19=1, 8=1, 12=1, 15=1, 2=1, 3=1, 3-A=1, 5=1, 6=1, 6-A=1, 12-A1=1, 12-A=1, 15=1, 14=1, 16-A=1, 16=1, 18=1, 17=1, 19=1, 20=1, 21=1, 26=1, 22=1, 23-A=1, 21-A=1, 24=1, 25=1, 26=1, 27=1, 28=1, 29=1, 29-A=1, 64=1, 50/33=1, 34=1, 33=1, 35=1, 43=1, 14=1, 38=1, 39=1, 39-A=1, 42=1, 42-A=1, 42-B=1, 95=1, 40=1, 44=1, 45=1, 46=1, 47=1, 48=1, 57=1, 76=1, 77=1, 77-A=1, 77-B=1, 97-B=1, 97-C=1, 97-A=1, 97=1, 97-A=1, 83-A=1, 84=1, 85/1=1, 87=1, 88=1, 89=1, 9=1, 97-D=1, 6A=1, 97D=1, 84=1, 84 A=1, 84 B=1, 97 D/1=1,
		2) Konnar Street - 124 41G=1, 51d=1, 42=1, 42-A=1, 79-B=1, 79-A=1, 79=1, 78=1, 77=1, 76-A=1, 76=1, 75=1, 75-A=1, 69-A=1, 69=1, 68=1, 64=1, 65=1, 65-A=1, 63=1, 62=1, 61-A=1, 60=1, 61=1, 59-A=1, 59-B=1, 56=1, 57=1, 58=1, 53=1, 54=1, 55=1, 51-A=1, 51=1, 50=1, 49=1, 47=1, 48=1, 46=1, 38=1, 39=1, 37=1, 33=1, 90-1=1, 30=1, 29=1, 28=1, 27=1, 23=1, 25=1, 24-A=1, 24=1, 22=1, 95=1, 93=1, 93-A=1, 91-A=1, 91=1, 90=1, 88=1, 87=1, 86=1, 40-A=1, 40-K=1, 40-J=1, 40-l=1, 83-A=1, 71=1, 70-A=1, 40-B=1, 68=1, 68-A=1, 85=1, 67=1, 57=1, 67=1, 67-A=1, 63-A=1, 63=1, 63=1, 62=1, 35-A=1, 80=1, 51-C=1, 51-d=1, 51-A=1, 54-A=1, 54=1, 53-A=1, 51-A=1, 52=1, 55=1, 50-A=1, 89-A=1, 50=1, 40-C=1, 40-C1=1, 40-C2=1, 41-A=1, 46-G4=1, 40-E=1, 41-A=1, 40=1, 85/16=1, 82=1, 55-A=1, 41A=1, 29=1, 54=1, 54B=1, 91B=1, 79 c=1, 83/1=1, 83/2=1, (Unassed Building - 11 Nos)
5	Number of households in the concerned Ward / Division (Street wise)	3) Pillayar Kovil Street - 12 1=1, 3=1, 3-B=1, 2-A=1, 2-b=1, 4=1, 7=1, 6=1, 17=1, 5/5=1, 2=1, 2/1=1 4) Attur Main Road - 20 215=1, 216=1, 217=1, 218=1, 219=1, 223=1, 223-A=1, 224=1, 227=1, 227-A=1, 228=1, 229=1, 231-A=1, 232-C=1, 232-D=1, 220=1, 221=1, 222=1, 221A=1, 220/A=1
6	Boundaries of the concerned ward / Division	
	North	Naduvalur Eri Vailkkal
	East	Ward No:4 Attur Main Road
	South	Ward No:12 Pillayarkovil Street
	West	Kadambur Road
7	Total Population of the Ward / Division	866

8	If the Population arrived is lesser / higher than the average population of a single ward of the Gangavalli Local Body=1, the reasons there of may be mentioned.	
9	Remarks=1, if any	

Place :

Date :


K. Srinivasan
Executive officer
Gangavalli Town panchayat
Salem District

ANNEXURE-II(d)

FORMAT

**GANGAVALLI FIRST GRADE TOWN PANCHAYAT
DRAFT WARD DELIMITATION REPORT**

NAME OF THE DISTRICT: SALEM
NAME OF TOWN PANCHAYAT: GANGAVALLI

1	Ward / Division No. concerned	6
2	Name of the areas covered in the Ward / Division	1) Sanar Street 2) Odder Street 3) Attur Main Road 4) Andinaikkar Street 5) North Street
3	Average population of the Ward / Division	801
4	Building Nos. of the concerned ward / Division (Street wise)	1) Sanar Street - 2-B to 18/1 = 15 2) Odder Street - 1/1 to 25/1 = 104 3) Attur Main Road - 18B to 44-F = 81 4) Andinaikkar Street - 9 to 19 = 7 5) North Street - 1A to 12 = 21
		TOTAL = 228
5	Number of households in the concerned Ward / Division (Street wise)	WARD No: 6 1) Sanar Street - 15 2-B=1, 2=1, 2-C=1, 3=1, 4=1, 4=1, 4-A=1, 10=1, 16=1, 16-B1=1, 16-B2=1, 16-A=1, 17=1, 18/1=1 2) Odder Street - 104 1=1, 1-A=1, 2=1, 4=1, 5=1, 8-B=1, 6=1, 6-A=1, 8=1, 10=1, 1=1, 2=1, 3=1, 4=1, 4-A=1, 5=1, 18-A=1, 7=1, 8=1, 27=1, 12=1, 18=1, 13=1, 16=1, 17=1, 18=1, 18-A=1, 13=1, 7=1, 7-A=1, 8-A=1, 6A=1, 16=1, 18=1, 19-A=1, 25-A=1, 10=1, 26=1, 20=1, 28=1, 29=1, 29A=1, 24=1, 25=1, 30=1, 20=1, 23=1, 23=1, 23-A=1, 25=1, 28=1, 19=1, 2-A=1, 59-B=1, 17-A=1, 56-A=1, 20=1, 1=1, 2=1, 2-A=1, 3=1, 2=1, 10-A=1, 59a=1, 12=1, 5=1, 7=1, 8=1, 8-A=1, 8-B=1, 17-A=1, 13=1, 14=1, 15=1, 15-A=1, 16=1, 12=1, 18-A=1, 5-
		3) Attur Main Road - 81 18-B=1, 19/29=1, 20=1, 20-A=1, 21=1, 20=1, 23=1, 22-A=1, 24=1, 24B=1, 11=1, 11-C1=1, 24-A=1, 25=1, 25-B=1, 25-C=1, 26=1, 26-A=1, 27=1, 29-A=1, 29-B=1, 110=1, 29=1, 30=1, 31-A=1, 29-C=1, 27-B=1, 27-D=1, 27-D1=1, 27-G=1, 27-E=1, 27-F=1, 27-G=1, 27=1, 26C=1, 26D=1, 59/B=1, 25A=1, 23A=1, 18/2=1, 26/1=1, 4/1=1, 27/3=1, 4/2=1, 9/2=1, 27/4=1, 9-A=1, 15-D=1, 15-F=1, 15-G=1, 15-H=1, 15-H=1, 15-F=1, 15-F1=1, 16-A2=1, 18=1, 18-A=1, 18-C=1, 18-B=1, 19/29=1, 20=1, 20-A=1, 21=1, 20=1, 23=1, 22-A=1, 24=1, 24B=1, 11=1, 11-C1=1, 22B=1, 14=1, 14/2=1, 13=1, 14=1, 15=1, 16=1, 18=1, 19-A=1, 42/1=1, 44-F=1,
		4) Andinaikkar Street - 7 9=1, 11=1, 12/15=1, 16=1, 16-A=1, 1-8=1, 19=1, 5) North Street - 21 1A=1, 1=1, 2=1, 2-A=1, 2-A1=1, 3-A=1, 4=1, 4-A=1, 7-A=1, 5=1, 6=1, 7=1, 8=1, 9=1, 9-A=1, 10=1, 9-C=1, 9-B=1, 12=1
6	Boundaries of the concerned ward / Division	
	North	Ward No:2, Sanara Street
	East	Ward No:7 Kurumber Street
	South	Ward No:11, North Street
	West	Ward No:5 Attur Main Road
7	Total Population of the Ward / Division	783

8	If the Population arrived is lesser / higher than the average population of a single ward of the Gangavalli Local Body=1, the reasons there of may be mentioned.	
9	Remarks=1, if any	

Place :

Date :



K. Srinivasan

Executive officer

Gangavalli Town panchayat

Salem District

ANNEXURE-II(d)

FORMAT

**GANGAVALLI FIRST GRADE TOWN PANCHAYAT
DRAFT WARD DELIMITATION REPORT**


NAME OF THE DISTRICT: SALEM
NAME OF TOWN PANCHAYAT: GANGAVALLI

1	Ward / Division No. concerned	7
2	Name of the areas covered in the Ward / Division	1) North Street 2) Kuyaver Street 3) Kurumber Street
3	Average population of the Ward / Division	801
4	Building Nos. of the concerned ward / Division (Street wise)	1) North Street -25 to 104 = 106 2) Kuyaver Street -1 to 21 = 22 3) Kurumber Street -1 to 130 = 127
		TOTAL = 255
5	Number of households in the concerned Ward / Division (Street wise)	<p>WARD No: 7</p> <p>1) North Street - 106 25=1, 25A=1, 25b=1, 26=1, 27=1, 28=1, 29=1, 29-A=1, 2=1, 2-A=1, 2-B=1, 1-A=1, 4=1, 5-A=1, 5-B=1, 6=1, 8=1, 9=1, 10=1, 10-A=1, 11=1, 12=1, 13=1, 14=1, 15=1, 16=1, 17=1, 16=1, 19=1, 20=1, 21=1, 22=1, 21a=1, 23=1, 6-A1=1, 23-B=1, 23-C=1, 23/9=1, 23-E=1, 23-G=1, 23-H=1, 23-I=1, 23-J=1, 24=1, 31=1, 31-A=1, 32=1, 32-A=1, 33=1, 34=1, 35=1, 36=1, 37=1, 38=1, 39-A=1, 41=1, 40=1, 42=1, 42-A=1, 42B=1,42c=1, 42-d=1,42e=1,42/f =1, 43=1, 43-D=1, 45=1, 46=1, 48-A=1, 48=1, 49=1, 51=1, 52=1, 52b=1, 52-A=1, 53=1, 54=1, 55=1, 23/l-1=1, 23C/1=1, 22A=1, 13A=1, 12A=1, 7=1, 7a=1, 7 B=1, 20/1=1, 21/1=1, 39=1, 39/1=1, 39/2=1, 39/3=1, 40/1=1, 40/2=1,40/3=1,40/4=1,40/5=1, 30/1=1, 30/2=1, 30=1, 30/3=1, 23/1=1, 23/2 =1,23/3=1,23/4=1,- 104=1</p> <p>2) Kuyaver Street - 22 1=1, 1-A=1, 2=1, 3=1, 3-A=1, 6=1, 6a=1, 6b=1, 6c=1, 8=1, 9=1, 11=1, 11A=1, 12=1, 14=1, 14-A=1, 13=1, 14-A=1, 15=1, 6/1=1</p>
		<p>3) Kurumber Street- 127 1 to 10-10=1, 15=1, 14=1, 14-A=1, 14-B=1, 16 to 20-5=1, 20-A=1, 21 to 26-6=1, 29=1, 30=1, 31=1, 34=1, 33=1, 32=1, 35B=1, 35=1, 35-A=1, 36=1, 37=1, 39=1, 38=1, 21-A=1, 40=1, 41=1, 41A=1, 42=1, 42A=1, 43-A=1, 46=1, 44A=1,43=1,44=1,44A1=1,45=1,45A=1,45A1=1,46A=1,46A1=1,47A=1, 64=1, 43-B=1, 54-A=1, 47=1, 48=1, 49=1, 61=1, 51 to 60-10=1, 61-A=1, 61-B=1, 60-A=1, 60-B=1, 60-D=1, 60-j=1, 44/1=1, 44/2=1, 52-A=1, 60-H=1, 60-H=1, 60-H2=1, 60-H3=1, 69/1=1, 60-M=1, 62-A1=1, 6-A=1, 60-P=1, 60=1, 62=1, 62-A=1, 6-A=1, 36-A=1, 65 to 73-9=1, 73a=1, 73b=1, 73c=1, 73d=1, 44-A=1, 53=1, 57a=1, 42-A=1, 46=1, 38A=1, 14C=1, 41/A=1, 36/1=1, 36/2=1, 44/1=1, 73/1=1, 34/1=1, 43/1=1, 43/1=1, 21/1=1, 59=1, 59/1=1, 6/1=1, 66=1,66a=1,66b=1,66c=1,66d=1,67=1,68=1,68a=1,61-B=1, 61c=1, 63=1, 63-A=1, 1-A=1, 64=1, 65=1, 66=1, 67=1, 68-D=1, 68-A=1, 68-B1=1, 68-A=1, 68-C=1, 68-E=1, 68-F=1, 68-G=1, 67- A=1, 70A=1, 69=1, 68-B=1, 75=1, 78=1, 70-C=1, 130=1</p>
6	Boundaries of the concerned ward / Division	
	North	Ward No:3 Indra Colony
	East	Ward No:8 Pallar Street
	South	Ward No:11 North Street
	West	Ward No:6 Odder Street
7	Total Population of the Ward / Division	876

8	If the Population arrived is lesser / higher than the average population of a single ward of the Gangavalli Local Body=1, the reasons there of may be mentioned.	-
9	Remarks=1, if any	-

Place :

Date :



K. Srinivasan
Executive officer
Gangavalli Town panchayat
Salem District

ANNEXURE-II(d)

FORMAT


**GANGAVALLI FIRST GRADE TOWN PANCHAYAT
DRAFT WARD DELIMITATION REPORT**

NAME OF THE DISTRICT: SALEM
NAME OF TOWN PANCHAYAT: GANGAVALLI

1	Ward / Division No. concerned	8
2	Name of the areas covered in the Ward / Division	1) Pallar Street
3	Average population of the Ward / Division	801
4	Building Nos. of the concerned ward / Division (Street wise)	1) Pallar Street - 1 to 222 = 215
5	Number of households in the concerned Ward / Division (Street wise)	<p>WARD No: 8 1) Pallar Street - 215 1=1, 29B=1, 13=1, 12=1, 9=1, 8A=1, 7=1, 5B=1, 6A=1, 7A=1, 8=1, 17=1, 19=1, 20A=1, 39=1, 33=1, 35=1, 30B=1, 30=1, 31A=1, 28B=1, 29B=1, 28A=1, 27A=1, 62=1, 57=1, 58=1, 53=1, 52=1, 51=1, 50=1, 47=1, 42=1, 45=1, 41=1, 63=1, 63A=1, 6A=1, 68=1, 71=1, 21=1, 13=1, 63A=1, 16A=1, 15=1, 18=1, 18=1, 72=1, 3=1, 4=1, 5A=1, 5=1, 9=1, 10=1, 11=1, 12=1, 31=1, 32=1, 35=1, 34=1, 36=1, 8A=1, 33=1, 30=1, 27A=1, 31=1, 70=1, 38=1, 53a=1, 40-A=1, 16B=1, 27=1, 28-B=1, 32A=1, 42A=1, 30A=1, 8B=1, 8B=1, 50A=1, 11A=1, 35A=1, 13A=1, 18A=1, 28C=1, 9a=1, 7A=1, 12=1, 16B=1, 8/1=1, 8/2=1, 29/1=1, 7/1=1, 8/3=1, 108A=1, 108=1, 109=1, 111=1, 112=1, 113=1, 127=1, 128=1, 129=1, 13/1=1, 130=1, 133=1, 134=1, 135=1, 137=1, 136=1, 138=1, 139=1, 115=1, 54A=1, 120=1, 121=1, 123A=1, 117=1, 41=1, 42=1, 43=1, 45=1, 45A=1, 45B=1, 45C=1, 46=1, 47=1, 48=1, 48A=1, 49=1, 49C=1, 50=1, 55=1, 56=1, 57=1, 58=1, 59=1, 60=1, 63=1, 64=1, 63A=1, 66=1, 67=1, 84A=1, 71=1, 74=1, 75=1, 77=1, 73=1, 30A=1, 79A=1, 79=1, 80=1, 81A=1, 82=1, 83=1, 84=1, 88A=1, 88B=1, 24=1, 86=1, 87=1, 90=1, 91=1, 92=1, 93=1, 95=1, 98=1, 99=1, 100=1, 101=1, 106=1, 107=1,</p> <p>107-A=1, 85=1, 99A=1, 38c=1, 84-B=1, 98=1, 99=1, 22=1, 57=1, 112=1, 79B=1, 139=1, 51=1, 131=1, 115=1, 83/1=1, 83/2=1, 55=1, 22/1=1, 57/1=1, 43=1, 107=1, 107/1=1, 79/1=1, 215=1, 216=1, 217=1, 218=1, 219=1, 223=1, 223-A=1, 224=1, 227=1, 227-A=1, 228=1, 229=1, 231-A=1, 232-C=1, 232-D=1, 220=1, 221=1, 222=1</p>
6	Boundaries of the concerned ward / Division	
	North	Ward No:3 Indra Colony
	East	Aniyampatty Village Panchayat
	South	Ward No:10 North Mosqu Street
	West	Ward No:7 Kurumber Street
7	Total Population of the Ward / Division	738
8	If the Population arrived is lesser / higher than the average population of a single ward of the Gangavalli Local Body=1, the reasons there of may be mentioned.	-
9	Remarks=1, if any	-

Place :

Date :


 K. Srinivasan
 Executive officer
 Gangavalli Town panchayat
 Salem District

ANNEXURE-II(d)


FORMAT

**GANGAVALLI FIRST GRADE TOWN PANCHAYAT
DRAFT WARD DELIMITATION REPORT**

NAME OF THE DISTRICT: SALEM
NAME OF TOWN PANCHAYAT: GANGAVALLI

1	Ward / Division No. concerned	9
2	Name of the areas covered in the Ward / Division	1) Arunthathiyar Street 2) Adi Dravidar Street 3) Veeraganur Main Road
3	Average population of the Ward / Division	801
4	Building Nos. of the concerned ward / Division (Street wise)	1) Arunthathiyar Street - 2 to 8/2 = 30 2) Adi Dravidar Street - 8a to 76/1 = 146 3) Veeraganur Main Road - 1 to 25 = 58
		TOTAL = 234
5	Number of households in the concerned Ward / Division (Street wise)	WARD No: 9 1) Arunthathiyar Street - 30 2=1, 3=1, 4=1, 6=1, 7=1, 8=1, 9=1, 9A=1, 11=1, 11A=1, 36=1, 35=1, 34=1, 33=1, 32=1, 13=1, 14=1, 14A=1, 15-A=1, 18=1, 19=1, 22=1, 24=1, 23=1, 26=1, 24A=1, 29=1, 38A=1, 6-A=1, 8/2=1 2) Adi Dravidar Street - 146 8a=1, 5=1, 6=1, 7=1, 8/b=1, 8=1, 8a=1, 10=1, 11=1, 12c=1, 12b=1, 12a=1, 12=1, 17=1, 15=1, 32=1, 13=1, 18=1, 19=1, 21=1, 22=1, 23=1, 25=1, 28=1, 29=1, 30a=1, 31=1, 32=1, 33=1, 34=1, 35=1, 45=1, 48=1, 12=1, 12-A=1, 38=1, 39=1, 41a=1, 11=1, 4a=1, 45=1, 121=1, 50=1, 49=1, 53=1, 54=1, 55=1, 56=1, 56a=1, 57=1, 57/B=1, 58=1, 59=1, 60=1, 60a=1, 68=1, 66=1, 67=1, 70=1, 71=1, 73=1, 75=1, 76=1, 77=1, 67a=1, 81=1, 7=1, 81a=1, 83=1, 85=1, 92=1, 92=1, 86=1, 88=1, 90=1, 89=1, 94=1, 103=1, 99=1, 100=1, 97=1, 98=1, 96=1, 95=1, 101=1, 102=1, 104=1, 106=1, 105=1, 109=1, 109=1, 114=1, 137=1, 62=1, 138a=1, 116=1, 118=1
		3) Veeraganur Main Road - 58 1=1, 1a=1, 1a1=1, 1=1, 1B=1, 8=1, 2D=1, 2D=1, 2F=1, 2E=1, 2G=1, 3A=1, 3C=1, 3C1=1, 3B=1, 4=1, 5=1, 6=1, 6=1, 6A=1, 6B=1, 6C=1, 5A=1, 9-A=1, 3=1, 1C=1, 7A=1, 34/6B=1, 6B/8=1, 6C=1, 6D=1, 6E=1, 6E=1, 6G1=1, 6G2=1, 6B1=1, 7=1, 7A=1, 8=1, 8A=1, 9C=1, 9=1, 11=1, 15=1, 15C=1, 16=1, 17=1, 18=1, 19=1, 20=1, 21=1, 21A=1, 22=1, 22A=1, 23=1, 23A=1, 24=1, 25=1,
6	Boundaries of the concerned ward / Division	
	North	Ward No: 8 Pallar Street
	East	Aniyampatty Village Panchayat
	South	Ward No: 10 Veeraganur Main Road
	West	Ward No:10 North Mosqu Street
7	Total Population of the Ward / Division	804
8	If the Population arrived is lesser / higher than the average population of a single ward of the Gangavalli Local Body=1, the reasons there of may be mentioned.	
9	Remarks=1, if any	

Place :
Date :


 K. Srinivasan
 Executive officer
 Gangavalli Town panchayat
 Salem District

ANNEXURE-II(d)


FORMAT

**GANGAVALLI FIRST GRADE TOWN PANCHAYAT
DRAFT WARD DELIMITATION REPORT**

NAME OF THE DISTRICT: SALEM
NAME OF TOWN PANCHAYAT: GANGAVALLI

1	Ward / Division No. concerned	10
2	Name of the areas covered in the Ward / Division	1) Bazaar Street 2) Thammampatty Main Road 3) Veeraganur Main Road 4) South Mosqu Street 5) Sappani Lane 6) North Mosque Street
3	Average population of the Ward / Division	801
4	Building Nos. of the concerned ward / Division (Street wise)	1) Bazaar Street - 4 to 52/1 = 29 2) Thammampatty Main Road - 25 to 36D1 = 26 3) Veeraganur Main Road - 1 to 29/1 = 31 4) South Mosqu Street - 1 to 25/1 = 66 5) Sappani Lane - 1C to 15/1 = 34 6) North Mosque Street - 1 to 26 = 40
		TOTAL = 226
5	Number of households in the concerned Ward / Division (Street wise)	WARD NO: 10 1) Bazaar Street - 29 4=1, 10=1, 7B1=1, 12D=1, 13=1, 14B=1, 15=1, 16=1, 18A=1, 18=1, 19=1, 21=1, 55B=1, 56B=1, 56C=1, 78=1, 65C=1, 65D=1, 46=1, 47=1, 36-C1=1, 32=1, 32a=1, 52/1=1, 116=1, 31=1, 31/1=1, 31/2=1, 52/1 2) Thammampatty Main Road - 26 25=1, 27A=1, 28C=1, 29A=1, 30=1, 98=1, 32=1, 110B=1, 35H=1, 32E=1, 31=1, 33A=1, 33B=1, 33C=1, 34=1, 115=1, 10=1, 36C=1, 38=1, 39A=1, 40B=1, 41=1, 39=1, 39/1=1, 28=1, 36D 3) Veeraganur Main Road - 31 1=1, 2=1, 3A=1, 4=1, 5B=1, 8=1, 9=1, 10=1, 13A=1, 14=1, 15=1, 19=1, 24=1, 24=1, 24A=1, 24=1, 26=1, 27=1, 29A=1, 28A=1, 29=1, 29B=1, 31=1, 34=1, 34A=1, 35=1, 36=1, 28=1, 28/1=1, 29/1=1 5) Sappani Lane - 34 1C=1, 1B=1, 13=1, 15=1, 15A=1, 14=1, 14A=1, 17=1, 18=1, 19=1, 25=1, 21=1, 27=1, 28=1, 28=1, 35=1, 30=1, 36A=1, 36B=1, 37=1, 23=1, 38=1, 30a=1, 52/2=1, 19A=1, 27A=1, 13A=1, 19/ 1=1, 13/1=1, 19/2=1, 50/1=1, 50/2=1, 28/1=1, 15/1=1 6) North Mosque Street - 40 1=1, 2=1, 2A=1, 3A=1, 4=1, 4A=1, 5=1, 6=1, 8=1, 8A=1, 8B=1, 8-C=1, 9=1, 10=1, 12B=1, 12C=1, 12A=1, 13A=1, 13B=1, 13C=1, 13D=1, 13E=1, 13F=1, 13=1, 14=1, 15=1, 16=1, 16a=1, 17=1, 14A=1, 20=1, 21=1, 27=1, 26=1, 21=1, 21/1=1, 15=1, 15/1=1, 1/1=1, 26
6	Boundaries of the concerned ward / Division	
	North	Ward No: 8 Pallar Street
	East	Aniyampatty Village Panchayat
	South	Swetha River
	West	Ward No:11 Bazaar Street, Thammampatty Main Road
7	Total Population of the Ward / Division	776
8	If the Population arrived is lesser / higher than the average population of a single ward of the Gangavalli Local Body=1, the reasons there of may be mentioned.	
9	Remarks=1, if any	

Place :
Date :


K. Srinivasan
Executive officer
Gangavalli Town panchayat
Salem District

ANNEXURE-II(d)

FORMAT

**GANGAVALLI FIRST GRADE TOWN PANCHAYAT
DRAFT WARD DELIMITATION REPORT**


NAME OF THE DISTRICT: SALEM
NAME OF TOWN PANCHAYAT: GANGAVALLI

1	Ward / Division No. concerned	11
2	Name of the areas covered in the Ward / Division	1) South Street 2) Nadar Lane 3) Middle Street 4) Middle Street Lane 5) Gobal Reddiyar Street 6) Maniyakar Street
3	Average population of the Ward / Division	801
4	Building Nos. of the concerned ward / Division (Street wise)	1) South Street - 1 to 44B = 78 2) Nadar Lane - 4 to 6/1 = 11 3) Middle Street - 45-D3 to 75/3 = 55 4) Middle Street Lane - 13A to 16 = 22 5) Gobal Reddiyar Street - 1 to 12B = 24 6) Maniyakar Street - 12A to 16C = 22
		TOTAL = 212
5	Number of households in the concerned Ward / Division (Street wise)	WARD No: 11 1) South Street - 78 1=1, 2=1, 3=1, 4B=1, 4=1, 4A=1, 5=1, 6=1, 7=1, 2=1, 2A1=1, 10=1, 5=1, 5A=1, 5B=1, 2A=1, 10=1, 11=1, 11A=1, 12=1, 14=1, 14A=1, 15=1, 16=1, 17=1, 17A=1, 17B=1, 17C=1, 18A=1, 21A=1, 20A=1, 20B=1, 32=1, 32A=1, 31A=1, 5C=1, 25A=1, 16/1=1, 16/2=1, 4=1, 2=1, 36/1=1, 41=1, 20=1, 21=1, 22=1, 23=1, 23C=1, 24=1, 25=1, 26=1, 26A=1, 26A1=1, 28A=1, 6B=1, 27=1, 32C=1, 7C=1, 29=1, 31=1, 33A=1, 34=1, 35=1, 36A=1, 36=1, 37=1, 37A=1, 37B=1, 37C=1, 38=1, 39=1, 40=1, 41=1, 42=1, 43=1, 44=1, 44A=1, 44B=1, 2) Nadar Lane - 11 4=1, 6A=1, 5B=1, 6=1, 7=1, 8=1, 9=1, 44=1, 3/1=1, 5/2=1, 6/1 =1 3) Middle Street - 55 45-D3=1, 45=1, 46=1, 45A=1, 11A=1, 46A=1, 47=1, 48=1, 48A=1,
		4) Middle Street Lane - 22 13A=1, 13=1, 12=1, 9B=1, 9A=1, 8A=1, 8=1, 7=1, 46=1, 46A=1, 4=1, 46B=1, 3=1, 1=1, 22=1, 19A=1, 24=1, 20G=1, 19=1, 18=1, 17=1, 16=1, 5) Gobal Raddiyar Street - 24 1=1, 1A=1, 1/1=1, 2=1, 2A=1, 2B=1, 2C=1, 4=1, 4A=1, 5=1, 6=1, 6A=1, 7=1, 9=1, 9A=1, 10=1, 12B=1, 12=1, 11A=1, 2D=1, 4=1, 2/A1=1, 2/A2=1, 12B=1, 6) Maniyakar Street - 22 12A=1, 2=1, 2A=1, 36=1, 1C=1, 2=1, 3=1, 3A=1, 3B=1, 4=1, 7=1, 8=1, 9-A=1, 8-A=1, 10=1, 11=1, 12=1, 14=1, 15=1, 16=1, 16A=1, 16C=1,
6	Boundaries of the concerned ward / Division	
	North	Ward No:7 North Street
	East	Ward No:10 Bazaar Street
	South	Ward No:12 Kattukottai
	West	Ward No:12 Attur Main Road
7	Total Population of the Ward / Division	728

8	If the Population arrived is lesser / higher than the average population of a single ward of the Gangavalli Local Body=1, the reasons there of may be mentioned.	
9	Remarks=1, if any	

Place :

Date :



K. Srinivasan
Executive officer
Gangavalli Town panchayat
Salem District

ANNEXURE-II(d)

FORMAT


**GANGAVALLI FIRST GRADE TOWN PANCHAYAT
DRAFT WARD DELIMITATION REPORT**

NAME OF THE DISTRICT: SALEM
NAME OF TOWN PANCHAYAT: GANGAVALLI

1	Ward / Division No. concerned	12
2	Name of the areas covered in the Ward / Division	1) Pillayar Kovil Street 2) Vijayarangan muthaliyar street 3) Konnar street 4) Kanavaikadu And Kattukottai
3	Average population of the Ward / Division	801
4	Building Nos. of the concerned ward / Division (Street wise)	1) Pillayar Kovil Street - 8 to 20 = 12 2) Vijayarangan muthaliyar street - 2B to 3/19 = 17 3) Konnar street - 45-1 to 47c/2 = 66 4) Kanavaikadu and Kattukottai - 1-A to 31/2 = 121
		TOTAL = 216
5	Number of households in the concerned Ward / Division (Street wise)	WARD No: 12 1) Pillayar Kovil Street - 12 8=1, 9=1, 10=1, 10=1, 11=1, 12=1, 13=1, 15=1, 16=1, 17=1, 19=1, 20=1 2) Vijayarangan muthaliyar street - 17 2-B=1, 2=1, 2-A=1, 2-C=1, 3=1, 4=1, 5=1, 6=1, 6-A=1, 7=1, 9=1, 8=1, 10=1, 3=1, 3/1=1, 3=1, 3/1a=1 3) Konnar street - 66 45-1=1, 45=1, 43=1, 44=1, 42=1, 41=1, 40-E=1, 40-H=1, 40-H1=1, 40-H3=1, 40-H2=1, 40-H=1, 40-G1=1, 90=1, 46-G1=1, 40-E=1, 40-F2=1, 40-B=1, 46-E1=1, 46-F=1, 40-D=1, 79-B=1, 69=1, 46-G2=1, 46-G3=1, 47-B=1, 47-A=1, 47-C=1, 47-D=1, 47-F=1, 57=1, 57-A=1, 46-A=1, 46-B=1, 46-C=1, 46-D=1, 7-C=1
		4) Kanavaikadu and Kattukottai - 121 1 - A=1, 48=1, 47=1, 49=1, 50=1, 40-D=1, 57=1, 54=1, 56=1, 56a=1, 58=1, 43=1, 44=1, 45=1, 29-A=1, 39=1, 38=1, 36=1, 37=1, 35=1, 81=1, 51-A=1, 33=1, 32=1, 31=1, 59=1, 28-A=1, 28-D=1, 28-E=1, 28-C=1, 28=1, 25=1, 21=1, 23=1, 20=1, 16-A=1, 19=1, 17-A=1, 17=1, 6-B2=1, 6-B1=1, 7-G=1, 6-C=1, 6=1, 3=1, 3-A=1, 2=1, 1-A1=1, 1-B=1, 1-A=1, 4=1, 4-A=1, 5=1, 8-A=1, 46=1, 5-A=1, 5-D=1, 5-C=1, 5-A=1, 5-B1=1, 5-E=1, 6-G=1, 9=1, 18=1, 9-A=1, 9-B=1, 55-E=1, 31-B=1, 53=1, 10=1, 10a=1, 9-C=1, 8-A=1, 51=1, 40-B=1, 12-A=1, 7/1=1, 61-B=1, 61c=1, 63=1, 63-A=1, 1-A=1, 64=1, 65=1, 66=1, 67=1, 68-D=1, 8=1, 13=1, 12/14=1, 4b=1, 8a=1, 1=1, 8b=1, 38-A=1, 194=1, 25-A=1, 25-B=1, 17-B=1, 29B=1, 8A=1, 6A=1, 46/1=1, 4B=1, 47-A=1, 5a=1, 20A=1, 7G1=1, 12A=1, 31/1=1, 17/2=1, 8/1=1, 25/3=1, 8/2=1, 7=1, 12/1=1, 35=1, 35/1=1, 1/1=1, 31/1=1, 31/2=1
6	Boundaries of the concerned ward / Division	
	North	Ward No:5 Pillayar Kovil Street
	East	Ward No:11 Maniyakara Street
	South	Swetha River
	West	Ward No:13 Kattukottai

7	Total Population of the Ward / Division	742
8	If the Population arrived is lesser / higher than the average population of a single ward of the Gangavalli Local Body=1, the reasons there of may be mentioned.	-
9	Remarks=1, if any	-

Place :
Date :


K. Srinivasan
Executive officer
Gangavalli Town panchayat
Salem District

ANNEXURE-II(d)


FORMAT

**GANGAVALLI FIRST GRADE TOWN PANCHAYAT
DRAFT WARD DELIMITATION REPORT**

NAME OF THE DISTRICT: SALEM
NAME OF TOWN PANCHAYAT: GANGAVALLI

1	Ward / Division No. concerned	13
2	Name of the areas covered in the Ward / Division	1) Kanavaikadu and Kattukottaikal
3	Average population of the Ward / Division	801
4	Building Nos. of the concerned ward / Division (Street wise)	1) Kanavaikadu and Kattukottaikal - 21 to 71/1 = 256
5	Number of households in the concerned Ward / Division (Street wise)	<p>WARD No: 13 1) Kanavaikadu and Kattukottaikal - 256 21=1, 19A=1, 20A=1, 20=1, 17=1, 22G=1, 84A=1, 22E=1, 22F1=1, 12B=1, 22D=1, 22C=1, 21=1, 22B=1, 23=1, 23A=1, 15B=1, 70/1=1, 67A=1, 14=1, 14b=1, 15=1, 16=1, 13B=1, 13C=1, 13A=1, 12B=1, 12A=1, 12C=1, 21A=1, 11/1=1, 11=1, 10E=1, 82/10B=1, 2P=1, 13D=1, 10B4=1, 3B=1, 3A=1, 10B=1, 16A=1, 78=1, 77=1, 76A=1, 74=1, 44A=1, 45=1, 42=1, 42C=1, 42G=1, 42A=1, 103E=1, 42E=1, 42D=1, 42F=1, 42/1=1, 42F=1, 25=1, 27=1, 29A=1, 28A=1, 29E=1, 31=1, 31A=1, 32=1, 33=1, 34=1, 37=1, 100C=1, 35=1, 35A=1, 42D=1, 42b=1, 41=1, 40=1, 35A1=1, 40A1=1, 42=1, 38=1, 39=1, 84B=1, 84-C=1, 23=1, 35=1, 36=1, 8A=1, 11B=1, 22I=1, 7=1, 3B1=1, 5=1, 8B=1, 8D=1, 1A=1, 2C=1, 2A=1, 5A=1, 22H=1, 40A1=1, 41A=1, 22G=1, 46A1=1, 84B=1, 54-C=1, 10=1, 40-A2=1, 111/2A=1, 5A=1, 5B=1, 40A3=1, 40A4=1, 11/1=1, 42G=1, 42H=1, 38A=1, 11/2=1, 35/85=1, 12-D=1, 13=1, 12C=1, 17C=1, 2D=1, 10A=1, 35A=1, 6=1, 10F=1, 12D=1, 81=1, 42/2=1, 15C=1, 15 A=1, 15 B=1, 23 B=1, 84/1=1, 53/1=1, 15A=1, 15B=1, 3B/2=1, 39=1, 40=1, 41=1, 42=1, 42/2=1, 42/3=1, 42/1=1, 15/3=1, 12=1, 42/4=1, 2/2=1, 23/1=1, 15/3=1, 12/1=1, 54/1=1, 15/1=1, 4=1, 10/2=1, 45/1=1, 10/1=1, 27/2=1, 27/1=1, 27c=1, 32c=1, 32a=1, 49a=1, 39c=1, 49=1, 49c=1, 36=1, 37=1, 39a=1, 33=1, 34a=1, 35a=1, 35=1, 35b=1, 35c=1, 46a=1, 47a=1, 47d=1, 47b1=1, 42a=1, 48=1, 49=1, 49a=1, 49a=1, 47a=1, 49c=1, 49d=1, 40=1, 41=1, 72=1, 70=1, 71=1, 71a=1, 53=1, 56=1, 57=1, 60=1, 59=1, 59a=1, 62=1, 62a=1, 61=1, 70d=1, 74a=1, 62b=1, 62c=1, 81a=1, 81/41=1, 94b=1, 99d=1, 49-E=1, 49-F=1, 57A=1, 49A=1, 44C=1, 44C1=1, 62=1, 26C=1, 44C2=1, 31C=1, 44C3=1, 1=1, 2=1, 4=1, 5=1, 18/1=1, 32/1=1, 6=1, 73=1, 7=1, 95/1=1, 58=1, 47/1=1, 35/2=1, 11=1, 8=1, 99/1=1, 26/1=1, 99/2=1, 18/2=1, 18/1=1, 35/1=1, 40/1=1, 40/2=1, 40/1=1, 71/1=1</p>
6	Boundaries of the concerned ward / Division	
	North	Ward No:1 Kadambur Road
	East	Ward No:12 Kattukottaikal
	South	Swetha River
	West	Oppachan Hill
7	Total Population of the Ward / Division	879
8	If the Population arrived is lesser / higher than the average population of a single ward of the Gangavalli Local Body=1, the reasons there of may be mentioned.	
9	Remarks=1, if any	

Place :
Date :



 K. Srinivasan
 Executive officer
 Gangavalli Town panchayat
 Salem District

**GANGAVALLI FIRST GRADE TOWN PANCHAYAT
DRAFT WARD DELIMITATION REPORT**

NAME OF THE DISTRICT: SALEM
NAME OF TOWN PANCHAYAT: GANGAVALLI

1	Ward / Division No. concerned	14
2	Name of the areas covered in the Ward / Division	1) Panagadu 2) south Kattukottaigal
3	Average population of the Ward / Division	801
4	Building Nos. of the concerned ward / Division (Street wise)	1) Panagadu - 86A1 to 62B = 93 2) south Kattukottaigal - 15C1 to 59A1 = 119
		TOTAL = 212
5	Number of households in the concerned Ward / Division (Street wise)	WARD No: 14 1) Panagadu - 93 86A1=1, 62A=1, 60H=1, 1/1=1, 60=1, 60A=1, 61A=1, 62=1, 60B=1, 62A=1, 62/2=1, 62B=1, 63=1, 58=1, 63B=1, 63-B=1, 60C=1, 60d=1, 2/2=1, 60D=1, 64B=1, 65/1=1, 65=1, 65A=1, 65C=1, 66=1, 66A=1, 66B=1, 64B=1, 67A=1, 66B1=1, 67B=1, 67C=1, 68B=1, 66=1, 66-C=1, 68A=1, 69=1, 70a=1, 68=1, 64B1=1, 72=1, 71A=1, 71B=1, 71E=1, 71C=1, 72=1, 73B=1, 73A=1, 73=1, 74A=1, 74=1, 75=1, 74B=1, 75A=1, 59B4=1, 77=1, 74-E=1, 74-F=1, 74F1=1, 77C=1, 71D=1, 65-A=1, 61F2=1, 64c=1, 64D=1, 71D=1, 70B=1, 75=1, 64B1=1, 68A1=1, 78B=1, 72=1, 62/3=1, 77A=1, 65C=1, 66B=1, 72A=1, 63C=1, 74B=1, 66D=1, 71F=1, 145=1, 65=1, 65/1=1, 57B=1, 69=1, 60/1=1, 70/1=1, 69/1=1, 71/1=1, 62/1=1, 62B=1 2) South Kattukottaigal - 119 15C1=1, 98A=1, 60B=1, 60D1=1, 60F=1, 60A1=1, 60C=1, 60-55c=1, 2a=1, 2-B=1, 65=1, 1a=1, 59g=1, 138-C=1, 61J 1=1, 59F=1, 112/58E=1, 61-D=1, 61E=1, 144=1, 59G1=1, 8A=1, 59G2=1, 62B=1, 59A3=1, 58S1=1, 61 E=1, 11/1=1, 77/1=1, 39/1=1, 25=1, 25/1=1, 45/1=1, 61/1=1, 45=1, 45/1=1, 6/1=1, 138/1=1, 103/1=1, 59/1=1, 59A1=1.
6	Boundaries of the concerned ward / Division	
	North	Swetha River
	East	Ward No:15 Kattukottaigal
	South	Ward No:15 Ganesapuram
	West	74-Krishnapuram Village Panchayat
7	Total Population of the Ward / Division	728
8	If the Population arrived is lesser / higher than the average population of a single ward of the Gangavalli Local Body=1, the reasons there of may be mentioned.	
9	Remarks=1, if any	

Place :
Date :


K. Srinivasan
Executive officer
Gangavalli Town panchayat
Salem District

ANNEXURE-II(d)


FORMAT

**GANGAVALLI FIRST GRADE TOWN PANCHAYAT
DRAFT WARD DELIMITATION REPORT**

NAME OF THE DISTRICT: SALEM
NAME OF TOWN PANCHAYAT: GANGAVALLI

1	Ward / Division No. concerned	15
2	Name of the areas covered in the Ward / Division	1) South Kattukottaigal 2) Ganeshapuram
3	Average population of the Ward / Division	801
4	Building Nos. of the concerned ward / Division (Street wise)	1) South Kattukottaigal - 27 to 59/1 = 139 2) Ganeshapuram - 65B to 138/1 = 77
		TOTAL = 216
5	Number of households in the concerned Ward / Division (Street wise)	<p>WARD No: 15</p> <p>1) South Kattukottaigal - 139 27=1, 1=1, 2=1, 3B=1, 3=1, 3A=1, 3E=1, 3G=1, 3H=1, 3H=1, 4=1, 10/3C=1, 4A=1, 3I=1, 3J=1, 3B1=1, 4F=1, 4A=1, 4C/23=1, 5=1, 4B/22=1, 19=1, 6A=1, 43=1, 43B=1, 43C=1, 43/4=1, 106=1, 50/1=1, 39A=1, 50/2=1, 50/3=1, 50/4=1, 5/D5=1, 12A=1, 12=1, 12A1=1, 12B=1, 12B1=1, 12D=1, 16B=1, 56B=1, 16B1=1, 16=1, 45D=1, 57BA=1, 15A=1, 15B=1, 15A2=1, 12C=1, 22=1, 22A=1, 46=1, 15C=1, 15B1=1, 13=1, 15D=1, 12C=1, 12=1, 12A=1, 9A=1, 9=1, 4B=1, 9A=1, 11=1, 11D=1, 43a=1, 11A=1, 56A=1, 11C=1, 11D=1, 11D=1, 53C=1, 11D1=1, 53/1=1, 53A=1, 53/2=1, 56A=1, 27A=1, 56C=1, 57B2=1, 58C=1, 58C=1, 57/B=1, 57/B=1, 57B1=1, 57B1=1, 53=1, 57/B=1, 57-C=1, 57D=1, 58J2=1, 143=1, 58L=1, 58m=1, 59M=1, 57=1, 57D=1, 57B1=1, 57A=1, 4-B=1, 12-A2=1, 12-A3=1, 43/5=1, 59/B=1, 4-D=1, 4-E=1, 106-A=1, 3B2=1, 106B=1, 3C=1, 59A2=1, 45A=1, D-4F1=1, 58M=1, 57/B2=1, 57/B3=1, 4B/1=1, 57/1=1, 3/1=1, 57/1=1, 4/1=1, 56/1=1, 19/1=1, 11/1=1, 19/1=1, 43/1=1, 11/1a=1, 11/1b=1, 11/1c=1, 5/1=1, 3=1, 3/2=1, 53/3=1, 59/1=1, 53/1=1, 3/3=1, 12/1=1, 59/1=1,</p>
		<p>2) Ganeshapuram - 77 65b=1, 74A1=1, 96C=1, 102A2=1, 96=1, 96C=1, 95A=1, 96=1, 102B=1, 100b=1, 97A=1,60/1=1, 52/1=1, 95/1=1, 105/1=1, 92/2=1, 59/1=1, 97B=1, 101=1, 102A=1, 90B=1, 90B=1, 47/3=1, 114A=1, 103=1, 102=1, 103=1, 114=1, 114A=1, 103F=1, 103C=1, 103D=1, 18=1, 102D1=1, 102E=1, 94=1, 95=1, 92=1, 93=1, 91=1, 88=1, 88A=1, 88A=1, 88=1, 99E=1, 87B=1, 87A=1, 87=1, 84=1, 85=1, 98=1, 82G=1, 80A=1, 97=1, 99=1, 102E=1, 78=1, 84A=1, 87D=1, 95=1, 87B=1, 57=1, 77B=1, 95-1=1, 84A=1, 114-B=1, 59A=1, 47/4=1, 138-B=1, 102A=1, 58/4=1, 95B=1, 103A=1, 59B=1, 114C=1, 114/1=1, 138/1=1,</p>
6	Boundaries of the concerned ward / Division	
	North	Swetha River
	East	Aniyampatty Village Panchayat
	South	Valasakkalpatty Village Panchayat
	West	74-krishnapuram Village Panchayat And Ward No:14 Kattukottai
7	Total Population of the Ward / Division	742
8	If the Population arrived is lesser / higher than the average population of a single ward of the Gangavalli Local Body=1, the reasons there of may be mentioned.	
9	Remarks=1, if any	

Place :
Date :


K. Srinivasan
Executive officer
Gangavalli Town panchayat
Salem District