

ANNEXURE-I(d)


FORMAT

(TOWN PANCHAYAT)
DATA ON DRAFT WARD DELIMITATION PROPOSAL

NAME OF THE DISTRICT : SALEM

NAME OF TOWN PANCHAYAT : JALAKANDAPURAM

SL.No	Name of Town Panchayat	2011 Census Population	Sanctioned Strength (Total Wards/Division)	Total No. of Residential Buildings	Average Population in a Ward / Division Col.(3)/Col.(4)	Average No. of Residential Building in a Ward / Division Col.(5)/Col.(4)	Average Household Population Col.(6)/Col.(7)	Proposed Ward / Division No.	No. of Residential Building in the proposed Ward / Division	Assessed Population of proposed Wared / Division Col.(8) x Col.(10)	Difference in Assessed Population from Average Population Col.(11) - Col.(6)	Percentage difference from Average Population Col.(12) x 100 / Col.(6)	Reasons for difference	Remarks
1	2	3	4	5	6	7	8	9	10	11	12	13	14	15
1	Jalakandapuram	16184	15	5629	1078.933	375	2.8751	1	382	1098	19	1.76	-	-
								2	405	1165	86	7.97	-	-
								3	387	1113	34	3.15	-	-
								4	405	1165	86	7.97	-	-
								5	401	1153	74	6.86	-	-
								6	374	1075	-4	-0.37	-	-
								7	400	1150	71	6.58	-	-
								8	383	1101	22	2.04	-	-
								9	340	978	-100	-9.27	-	-
								10	342	983	-96	-8.90	-	-
								11	406	1167	88	8.16	-	-
								12	371	1067	-12	-1.11	-	-
								13	342	983	-96	-8.90	-	-
								14	349	1003	-76	-7.04	-	-
								15	342	983	-96	-8.90	-	-
									5629	16184	0	0		



Executive Officer
Jalakandapuram Town Panchayat
Salem District

ANNEXURE-II(d)

FORMAT

(TOWN PANCHAYAT)
DRAFT WARD DELIMITATION REPORT

NAME OF THE DISTRICT : SALEM


NAME OF TOWN PANCHAYAT : Jalakandapuram

1	Ward / Division No. concerned	1
2	Name of the areas covered in the Ward / Division	1. Kuppampatti Road 2. Nangavalli Main Road 3. Muniyappan Kovil Street 4. Tharamangalam Main Road (Vandimedu)
3	Average population of the Ward / Division	1078.933
4	Building Nos. of the concerned ward / Division (Street wise)	1. Kuppampatti Road - 172 2. Nangavalli Main Road - 120 3. Muniyappan Kovil Street - 41 Muniyappan Kovil Street UA - 9 4. Tharamangalam Main Road (Vandimedu) - 40 Total - 382
5	Number of households in the concerned Ward / Division (Street wise)= 382	1. Kuppampatti Road - 172 1, 1/1, 1/2=3, 2to4=3, 4/1, 4/2, 7/1 =3, 19to35=17, 35/5, 35/6=2, 39to42=4, 42to1, 43, 44, 44/4, 44/2, 45, 45/1=7, 46to48=3, 48/1, 49, 50, 50/1, 51/1, 52, 52/1, 52/2, 52/3, 54/1, 54/2, 54/3, 55= 13, 60to65=6, 65/1=1, 66to74=9, 76, 76/1, 76/2, 76/3, 76/4 = 5, 77to82= 6, 84, 86/1, 89/1, 89/2, 90, 91/1, 99/2, 99/3=11, 100to101=2, 103, 104/1, 105, 105/1, 105/2 = 5, 106to108=3, 110, 111, 111/3, 112, 112/1, 113, 114, 114/1, 114/2, 114/4=10, 115to118=4, 118/1, 118/2, 119, 119/1, 120, 120/1, 121, 122, 122/1, 122/2, 122/3, 122/5, 122/6, 122/7, 122/8, 122/9 = 17, 123, 123/1, 123/2, 123/4, 123/5, 126, 126/1, 126/2, 126/3, 127, 127/3= 11, 128 to 133=6, 133/1=1, 134to138=5, 138/1=1, 139to142=4, 142to1=1, 143=1 =3+3+3+17+2+4+7+3+13+6+1+9+5+6+8+11 +2+5+3+10+4+17+11+6+1+5+1+4+1+1 = 172 2. Nangavalli Main Road - 120 1to5=5, 5/1, 9/1, 9/5, 10/2, 19, 20, 20/2, 21, 21/2, 22, 23, 24, 24/1, 25, 25/1 = 15, 26to29=4, 29/1, 29/2, 30, 30/1=4, 31to33=3, 33/1, 34/1, 29/1, 34/4, 34/5, 34/6, 34/7, 34/8, 35=9, 36/1, 36/2, 36/3, 36/4, 37/3=5, 39to50=12, 51/1, 51/2, 51/3, 51/4, 52, 53=6, 55, 60, 60/1 = 3, 61to63, 3, 63/1, 64, 64/1, 64/2, 65, 65/1, 65/2=7, 66to72=7, 72/1, 73, 73/1, 74=4, 76to82=7, 84, 89=2, 90to92=3, 96to101=6, 101, 101/1, 101/2, 103, 109/6, 109/7=5 =5+15+14+4+3+9+5+12+6+3+3+7+7+4+7+2 +3+6+5 = 120

		3. Muniyappan Kovil Street - 41 1to3=3, 3/1=1, 4to15=12, 15/2, 15/3, 15/4=3, 16to20=5, 20/8, 20/15, 20/16, 20/17, 20/18, 21, 21/1=7, 22to28=7, 28/2, 28/3, 29, 30=4 =3+12+3+5+7+7+4 + UA=9 = 41 Muniyappan Kovil Street UA = 9
		2. Tharamangalam Main Road (Vandimedu) - 40 1to2=2, 5, 6, 10, 12, 14, 15, 15/3, 16=8, 50to52=3, 55, 58, 59, 61=4, 79, 80, 80/1, 81, 82=5, 84, 85, 87, 89 = 4, 95 to 95=5, 122, 123=2, 137, 139, 140=3, 151, 154, 155, 157=4 =2+8+3+4+5+4+5+2+3+4 = 40
6	Boundaries of the concerned ward / Division	
	North	Soorapalli Village End
	East	Ward No. 2, West Alamara Street, Ward No 6. Nayakkar Street
	South	Ward No 10 Sowndamman Kovil Street
	West	Soorapalli Village End
7	Total Population of the Ward / Division	1098
8	If the Population arrived is lesser / higher than the average population of a single ward of the Local Body, the reasons there of may be mentioned.	
9	Remarks, if any	-

Place :

Date :

Signature: 

Name : S.S. Durairaj

Designation: Executive Officer

Jalakandapuram Town Panchayat

Salem District

ANNEXURE-II(d)

FORMAT

(TOWN PANCHAYAT)
DRAFT WARD DELIMITATION REPORT

NAME OF THE DISTRICT : SALEM


NAME OF TOWN PANCHAYAT : Jalakandapuram

1	Ward / Division No. concerned	2
2	Name of the areas covered in the Ward / Division	1. Police Line Street
		2. Tharamangalam Main Road
		3. West Alamara Street
		4. East Alamara Street
		5. Senguttai
3	Average population of the Ward / Division	1078.933
4	Building Nos. of the concerned ward / Division (Street wise)	1. Police Line Street - 91
		2. Tharamangalam Main Road (GH) - 53
		3. West Alamara Street - 83
		4. East Alamara Street - 68
		5. Senguttai - 97
		Senguttai UA - 13
		Total - 405
5	Number of households in the concerned Ward / Division (Street wise)= 405	1. Police Line Street - 91 1, 2, 2/1, 2/2=4, 3,5=2, 4,4/1, 4/2, 4/3, 4/4, 4/5, 4/6, 4/7 =8, 5, 5/1, 5/2, 5/3, 5/4=5, 6 to 10=4, 10/1,10/2=2, 11 to 12=2, 13, 13/1=2, 14 to 20=7, 20/1, 20/2, 20/3=3, 21, 21/1, 21/2, 21/3=4, 22, 22/1, 22/2, 22/3=4, 23 to 26=4, 26/1, 26/2=2, 27, 27/1, 27/2, 27/3,27/4, 27/5, 27/6, 27/7, 27/8, 27/9, 27/10=11, 28, 28/1, 28/2, 28/3=4, 29 to 30=2, 30/1=1, 31 to 35=6, 35/1=1, 37/1, 37/2, 36, 37=4, 38 to 42=5, 42/1, 42/2=2, 43 to 44=2 =4+2+8+5+4+2+2+2+7+3+4+4+4+2+11 +4+2+1+6+1+4+5+2+2 = 91
		2. Tharamangalam Main Road - 53 19to23=5, 23/1, 24, 25=3, 28, 29, 32/2, 32/3, 34, 37, 45=7, 91/1=1, 97 to118=22, 125to127=3, 146to148=3, 170to173=4, 173/1, 177, 190,191, 193=5 =5+3+7+1+22+3+3+4+5 = 53
		3. West Alamara Street - 83 1 to 5=5, 6, 6/1, 6/2 = 3 , 7, 8, 8/1=3, 9, 9/1, 9/2= 3, 10to32=23, 33, 33/1=2, 34to39=6, 39/7 to 39/23 = 17, 40to61=21 =5+3+3+3+23+2+6+17+21 = 83
		4. East Alamara Street - 68 1, 1/1, 1/2=3, 2to3=2, 4, 4/3, 4/4, 4/5=4, 5, 5/2, 5/3, 5/4=4, 6, 7, 7/3=3, 8to13=6, 14, 14/1, 14/2, 14/3, 14/4, 14/5=6, 15, 16, 16/1, 16/2=4, 17to35=19, 36, 36/2=2, 37to51=15 =3+2+4+4+3+6+6+4+19+2+15 = 68

		5. Senguttai - 97 1, 2, 2/1=3, 3to6=4, 6/1, 6/2=2, 7to9=3, 9/1, 9/2, 9/3=3, 10, 10/1, 10/2=3, 11, 11/1=2, 12, 13, 13/1=3, 14to24=11, 25, 25/1 = 2, 26to29=4, 30, 30/1 = 2, 31to37=7, 38, 38/1 = 2, 39to44=6, 44/1, 44/2=2, 45, 45/1, 45/3=3, 46to53=8, 53/1=1, 54, 55=2, 56, 56/1=2, 57, 57/1, 57/2=3, 58to63=6, 64, 64/1=2, 65, 65/3, 65/8=3, 66, 66/1, 66/2 = 3, 67=1, 68, 68/1, 68/2, 68/3=4 =3+4+2+3+3+3+2+3+11+2+4+2+7+2+6 +2+3+8+1+2+2+3+6+2+3+3+1+4 =97 + UA=13 = 97 Senguttai UA = 13
6	Boundaries of the concerned ward / Division	
	North	Soorapalli Village End
	East	Ward No 3, Edappadi Diversion Road and Soorapalli Village End
	South	Ward no 4,5,6, Tharamangalam Main Road.
	West	Ward No 1, Muniyappan Kovil Street
7	Total Population of the Ward / Division	1165
8	If the Population arrived is lesser / higher than the average population of a single ward of the Local Body, the reasons there of may be mentioned.	
9	Remarks, if any	-

Place :

Date :

Signature: 

Name : S.S.Durairaj

Designation: Executive Officer

Jalakandapuram Town Panchayat

Salem District

ANNEXURE-II(d)

FORMAT

(TOWN PANCHAYAT)
DRAFT WARD DELIMITATION REPORT

NAME OF THE DISTRICT : SALEM

NAME OF TOWN PANCHAYAT : Jalakandapuram

1	Ward / Division No. concerned	3
2	Name of the areas covered in the Ward / Division	1. Tharamangalam Main Road 2. Mettu Street 3. Mettu Street 4. Mettu Street 5. Mettu Street 6. Edappadi Diversion Road (Kannan Shop)
3	Average population of the Ward / Division	1078.933
4	Building Nos. of the concerned ward / Division (Street wise)	1. Tharamangalam Main Road - 54 2. Mettu Street - 135 3. Mettu Street - 55 4. Mettu Street - 54 5. Mettu Street - 49 6. Edappadi Diversion Road (Kannan Shop) - 40 Total - 387
5	Number of households in the concerned Ward / Division (Street wise)=387	1. Tharamangalam Main Road - 54 1, 1/1 to 1/6=7, 2,2/12, 2/13=3, 3 to 6=5, 9=1, 10/1 to 10/3=3, 11, 12, 12/1 to 12/6=8,13=1, 18 to 27=10, 29=1, 31 to 34=4, 36, 36/2, 36/3=3, 37/2=1, 42=1, 87/5=1, 89, 89/1 to 89/3=3, 90=1, 92=1 =7+3+5+1+3+8+1+10+1+4+3+1+1+1+3+1+1 = 54 2. Mettu Street - 135 1, 1/1 =2, 2 to 4=3, 4/1, 4/2, 4/3, 5, 5/1, 5/2=6, 6 to 22=17, 22/2,23, 23/1, 23/3, 23/4, 23/5=6, 24, 24/12, 24/13, 24/14, 24/15, 24/18, 25, 25/1, 25/2, 26, 26/4, 26/7, 26/1, 26/4, 27, 27/1, 27/2, 27/3, 27/4 = 19, 28 to 30=3, 30/1, 30/2 = 2, 31 to 39 = 9, 39/1=1, 40, 41, 41/1, 42, 43, 43/1 = 6, 44 to 48=5, 48/2, 48/3, 48/4, 49, 49/1=5, 50 to 52=3, 52/1 = 1, 53 to 56=4, 56/1=1, 57 to 60=4, 60/2 = 1, 61 to 68=8, 70 to 77=8, 77/1, 78, 78/1, 78/2 = 4, 79 to 83=5, 83/1, 83/2 = 2, 84 to 88=5, 88/1=1, 89 to 92=4 =2+3+6+17+6+19+3+2+9+1+6+5+5+3+1+4+1+4+1+8+8+4+5+2+5+1+4 = 135 3. Mettu Street - 55 1 to 3=3, 3/1, 4, 5, 5/1, 5/2, 6, 6/1 = 7, 7 to 10=4, 10/1, 11, 12, 13, 13/1, 14, 14/1=7, 15 to 19=5, 19/1=1, 20 to 22=3, 22/2, 23, 24, 24/1 = 4, 25 to 28=4, 28/1, 29, 29/1 = 3, 30 to 34= 5, 34/1, 35, 36, 36/1, 37, 37/1, 38, 38/1, 39=9 =3+7+4+7+5+1+3+4+4+3+5+9=55 = 55

		4. Mettu Street - 54 1 to 3=3, 3/1, 4, 5, 5/1=5, 6 to 9=4, 9/1, 9/2=2, 10 to 18=19, 18/1=1, 19 to 40=22 =3+5+4+19+1+22 = 54
		5.Mettu Street - 49 1, 2, 2/1, 3, 4, 4/1, 5, 5/2, 5/3, 6, 6/2 = 11, 7 to 13=7, 13/1 =1, 14 to 18=5, 18/3, 18/4, 19, 19/1, 19/2 = 5, 20 to 22=3, 22/2, 23, 24, 24/1, 24/6, 25, 25/3, 26, 27, 27/2, 28, 28/1, 29, 29/1, 37/1, 72/1, 60/3=17 =11+7+1+5+5+3+17 = 49
		6. Edappadi Diversion Road (Kannan Shop) - 40 1 to 3=3, 11 to 14=14, 14/1, 14/2, 15, 15/1, 15/2, 15/3, 15/5, 16=8, 18 to 20=3, 24 to 28=5, 30/1=1, 31 to 33=3, 36, 39, 40, 40/1, 40/2, 40/3, 41, 42, 44, 45/1 = 10, 46 to 53 = 8, = 40
6	Boundaries of the concerned ward / Division	
	North	Soorapalli Village End
	East	Thoramangalam Village End
	South	Ward No 8, Compost Road and Thoramangalam Village End
	West	Ward no 2,4,7 Edappadi Diversion Road
7	Total Population of the Ward / Division	1113
8	If the Population arrived is lesser / higher than the average population of a single ward of the Local Body, the reasons there of may be mentioned.	
9	Remarks, if any	-

Place :

Date :

Signature:



Name : S.S.Durairaj

Designation: Executive Officer

Jalakandapuram Town Panchayat

Salem District

ANNEXURE-II(d)

FORMAT

**(TOWN PANCHAYAT)
DRAFT WARD DELIMITATION REPORT**

NAME OF THE DISTRICT : SALEM


NAME OF TOWN PANCHAYAT : Jalakandapuram

1	Ward / Division No. concerned	4
2	Name of the areas covered in the Ward / Division	1. Tharamangalam Main Road (GH to Pallakadu Mariyamman Kovil)
		2. Thasagoundan Street
		4. Nandavana street
		5. Perumal Chetti Street
		5. Achikatti Street
3	Average population of the Ward / Division	1078.933
4	Building Nos. of the concerned ward / Division (Street wise)	1. Tharamangalam Main Road (GH to Pallakadu Mariyamman Kovil) - 50
		2. Thasagoundan Street - 104
		3. Nandavana street - 148
		4. Perumal Chetti Street - 72
		5. Achikatti Street - 31
		Total - 405
5	Number of households in the concerned Ward / Division (Street wise)= 405	1. Tharamangalam Main Road (GH to Pallakadu Mariyamman Kovil) - 50 2/12, 2/13=2, 10/2, 10/3=2, 27=1, 35/1, 35/2=2, 36, 36/2, 36/3=3, 39, 39/1=2, 40 to 41=2, 43 to 45=3, 48 to 51=4, 53 to 56=4, 57/1 to 57/5=5, 58, 58/1=2, 60=1, 62 to 63=2, 64, 64/4, 64/2=3, 66=1, 67/1=1, 70/1=1, 73 to 74=2, 76 to 78=3, 89, 89/1 to 89/3=4 =2+2+1+2+3+2+2+3+4+4+5+2+1+2+3+1+1+1+2+3++4 = 50
		2. Thasagoundan Street - 104 1 to 2=2, 3, 3/1= 2, 4 to 12=9, 13, 13/1=2, 14, 14/1 =2, 15 to 24=10, 25, 25/1=2, 26 to 31=6, 31/2, 31/3, 31/4, 31/5=4, 32/1=1, 33, 33/1 to 33/5 =6, 34, 34/1 to 34/4=5, 35, 35/1,35/2=3, 36 to 37=2, 38,38/1 to 38/3=4, 39 to 49=3, 42, 42/1=2, 43, 43/1=2, 44 to 46=3, 47, 47/1 to 47/9=10, 50, 50/1=2, 51=1, 52, 52/1=2, 53, 53/1, 53/3=4, 54 to 59=6, 60, 60/1=2, 61 to 64=4, 65, 65/1, 65/2=3 =2+2+9+2+2+10+2+6+4+1+6+5+3+2+4+3+2+2+3+10+2+1+2+4+6+2+4+3 = 104

		<p>3. Nandavana street - 148</p> <p>1, 1/1, 1/2=3, 2, 2/1 to 2/5=6, 3, 3/1=2, 4 to 7=4, 8, 8/1, 8/2=3, 9, 9/1, 9/2=3, 10, 11, 11/1, 11/2=4, 12, 12/1, 12/2=3, 13, 13/1 to 13/7=8, 14, 15, 15/1 to 15/3=5, 16, 16/1=2, 17 to 18=2, 20 to 21=2, 22,22/1 to 22/5=6, 23 to 24=2, 25, 25/1=2, 26 to 30=5, 31, 31/1=2, 33, 34, 34/1=3, 36 to 37=2, 41 to 42=2, 43, 43/2=2, 44=1, 45, 45/1=2, 46 to 52=7, 53, 53/1, 53/3, 53/5=4, 54 to 60=7</p> <p>=3+6+2+4+3+3+4+3+8+5+2+2+2+62+2+5+2+3+2+2+2+1+2+7+4+7 = 148</p> <p>4. Perumal Chetti Street - 72</p> <p>1 to 8=8, 11 to 12=3, 20/2, 21=2, 30=1, 38 to 50=13, 50/1,51=2, 60 to 64=5, 67,69,70=3, 72 to 76=5, 76/1=1, 77 to 83=7, 90 to 93=4, 95 to 98=4, 98/2, 98/5, 99/6= 3, 100 to 107=8, 110/4, 110/11, 110/15=3</p> <p>=8+3+2+1+13+2+5+3+5+1+7+4+4+3+8+3 = 72</p> <p>5. Achikatti Street - 31</p> <p>1 to 5=5, 5/1=1, 6, 7, 7/1, 8, 8/2 = 5, 9 to 13 = 5, 13/1, 13/2, 13/3, 13/4, 14, 14/1, 14/5, 15, 15/1, 15/2, 15/3, 15/4, 15/5, 15/6 = 14, 16 to 21=6</p> <p>=1+5+5+14+6 = 31</p>
6	Boundaries of the concerned ward / Division	
	North	Ward No 2, Tharamangalam Main Road
	East	Ward No 3, Edappadi Diversion Road
	South	Ward no 7, Chettiyar Savadi Street
	West	Ward No 5, Eari Street
7	Total Population of the Ward / Division	1165
8	If the Population arrived is lesser / higher than the average population of a single ward of the Local Body, the reasons there of may be mentioned.	
9	Remarks, if any	-

Place :

Date :

Signature: 
Name : S.S.Durairaj
Designation: Executive Officer
Jalakandapuram Town Panchayat
Salem District

ANNEXURE-II(d)

FORMAT

(TOWN PANCHAYAT)
DRAFT WARD DELIMITATION REPORT

NAME OF THE DISTRICT : SALEM

NAME OF TOWN PANCHAYAT : Jalakandapuram

1	Ward / Division No. concerned	5
2	Name of the areas covered in the Ward / Division	1. Arathanari Chetti Street 2. Muslim Street 3. Subramaniyar Kovil Street 4. Annamalai Chetti Street 5. Chennaboyan Street 6. Mariyamman Kovil Street 7. Eari Street
3	Average population of the Ward / Division	1078.933
4	Building Nos. of the concerned ward / Division (Street wise)	1. Arathanari Chetti Street - 31 2. Muslim Street - 41 3. Subramaniyar Kovil Street - 35 4. Annamalai Chetti Street - 83 5. Chennaboyan Street - 57 6. Mariyamman Kovil Street - 69 7. Eari Street - 85 Total - 401
5	Number of households in the concerned Ward / Division (Street wise)=401	1. Arathanari Chetti Street - 31 1, 1/3, 2, 2/1=4, 3 to 11=9, 13, 13/1=2, 14 to 24=11, 24/1, 24/2=2, 25 to 27=3 =4+9+2+11+2+3 = 31 2. Muslim Street - 41 1 to 28=28, 28/1=1, 29 to 33=5, 31/1, 34, 34/1, 34/3=4, 34 to 36=3 =28+1+5+4+3 = 41 3. Subramaniyar Kovil Street - 35 3 to 5=3, 5/1=1, 6 to 11=6, 11/1, 12, 12/1=3, 13 to 18=6, 18/1=1, 19 to 22=4, 22/1, 22/2, 23, 23/1, 23/2, 24, 24/1, 25, 25/1, 25/2, 26=11 =3+1+6+3+6+1+4+11 = 35 4. Annamalai Chetti Street - 83 1, 1/2, 2, 2/1, 2/2, 3, 3/1 = 7, 4 to 10=7, 10/1=1, 11 to 15=5, 15/2, 16, 16/1, 16/2 =3, 17, 17/1, 18, 18/1, 18/2=3, 19, 19/1, 19/2, 19/3, 19/4 = 5, 20, 20/1, 20/2, 21, 22, 23, 23/1 = 7, 24 to 32=9, 32/1, 32/2=2, 33 to 37= 5, 37 to 38, 38/4 = 3, 39 to 42= 4, 42/1, 42/2 = 2, 43 to 45=3, 45/1, 45/2, 45/3, 45/4, 45/6 = 6, 46 to 50= 5, 51, 51/1-51/5 = 6 =7+7+1+5+3+3+5+7+9+2+5+3+4+2+3+6+5+6 = 83

		<p>5. Chennaboyan Street - 57</p> <p>1, 1/1, 1/2=3, 2, 2/1, 2/2 =3, 3, 3/1, 3/2 =2, 4, 4/1=2, 5, 5/1 - 5/4=5, 6, 6/1, 6/2=3, 7, 7/1=2, 8 to 12=5, 13, 13/1=2, 14 to 20=4, 21, 21/1 to 21/5=6, 22 to 26=5, 27, 27/1, 27/2=3, 28 to 30=3, 30/1,30/2=2, 31, 31/1, 31/2=3, 32, 32/1 to 32/3=4 =3+3+2+2+5+3+2+5+2+4+6+5+3+3+2+3+4 = 57</p> <p>6. Mariyamman Kovil Street - 69</p> <p>1 to 8=8, 8/1= 1, 9 to 13=5, 13/1=1, 14 to 38=25, 38/3, 38/4, 38/5 = 3, 39 to 42=4, 42/1, 42/2, 43, 44, 44/1, 44/2, 44/3, 45, 46, 46/1, 46/2 = 11, 47 to 49=3, 49/1=1, 50 to 56=7 =8+1+5+1+25+3+4+11+3+1+7 = 69</p> <p>7. Eari Street - 85</p> <p>1 to 6=6, 6/1,7,7/1, 8, 8/1, 9, 10, 10/1, 11, 11/1 =10, 12 to 15=4, 15/1=1, 16 to 22=7, 22/1, 23,24, 24/2 = 4, 25 to 30= 6, 30/1= 1, 31 to 33= 3, 33/1= 1, 34 to 38=5, 38/1,39, 39/1=3, 40 to 48= 9, 48/1, 49, 49/1, 50, 50/1=5, 51 to 55=5, 55/1, 56,57,57/1, 57/2=5, 58 to 61=4, 61/1=1, 62 to 65=4, 65/1=1 =6+10+4+1+7+4+6+1+3+1+5+3+9+5+5+5+4+1+4+1 = 85</p>
6	Boundaries of the concerned ward / Division	
	North	Ward No 2, Tharamangalam Main Road
	East	Ward No 4, Thasagoundar Street, Nandavana Street
	South	Ward No 7, Rajagopal Chettiyar Street and Ward No. 10 Sowndamman Kovil Street
	West	Ward No 6, Main Bajar Street
7	Total Population of the Ward / Division	1153
8	If the Population arrived is lesser / higher than the average population of a single ward of the Local Body, the reasons there of may be mentioned.	
9	Remarks, if any	-

Place :

Date :

Signature:



Name : S.S.Durairaj

Designation: Executive Officer

Jalakandapuram Town Panchayat

Salem District

ANNEXURE-II(d)

FORMAT

(TOWN PANCHAYAT)
DRAFT WARD DELIMITATION REPORT

NAME OF THE DISTRICT : SALEM

NAME OF TOWN PANCHAYAT : Jalakandapuram


1	Ward / Division No. concerned	6
2	Name of the areas covered in the Ward / Division	1. Main Bajar Street 2. Palaya Pen Padasalai Street 3. Sidhiya Chetti Street 4. Salavai Tholilar Street 5. Nayakkar Bajanai Kovil Street 6. Nayakkar Street 7. Muthunagi Chetti Street 8. Sundaram Chetti Street
3	Average population of the Ward / Division	1078.933
4	Building Nos. of the concerned ward / Division (Street wise)	1. Main Bajar Street - 46 2. Palaya Pen Padasalai Street - 33 3. Sidhiya Chetti Street - 46 4. Salavai Tholilar Street - 30 5. Nayakkar Bajanai Kovil Street - 58 6. Nayakkar Street - 18 7. Muthunagi Chetti Street - 41 8. Sundaram Chetti Street - 102 Total - 374
5	Number of households in the concerned Ward / Division (Street	<p>1. Main Bajar Street - 46 2 to 3=2, 6/1=1, 7=1, 9 to 10=2, 24=1, 19=1, 27=1, 31=1, 34=1, 36 to 39=4, 41 to 43=3, 46 to 47=2, 48, 48/1=1, 49 to 52=4, 53, 53/1=2, 54=1, 55 to 57=3, 59=1, 64=1, 65 to 74=10, 76=1, 78=1, 80=1 =2+1+1+2+1+1+1+1+1+4+3+2+1+4+2+1+3+1+1+10+1+1+1 = 46</p> <p>2. Palaya Pen Padasalai Street - 33 1,1/1=2, 2 to 4=3, 5, 5/1 to 5/4=5, 6=1, 7, 7/1 to 7/3=4, 8, 8/1 to 8/3=4, 9 to 17=9, 18, 18/1,18/2=3, 19 to 20=2 =2+3+5+1+4+4+9+3+2 = 33</p> <p>3. Sidhiya Chetti Street - 46 1, 1/1=2, 2 to 7=6, 8, 8/1 to 8/3=4, 9=1, 10, 10/1=2, 11, 11/1=2, 12=1, 13, 13/1=2, 14=1, 15,15/1=2, 16 to 18=3, 19, 19/1=2, 20, 20/1=2, 21 to 22=2, 23, 23/1 to 23/5=6, 24 to 31=8 =2+6+4+1+2+2+1+2+1+2+3+2+2+2+6+8 = 46</p> <p>4. Salavai Tholilar Street - 30 1-30=30 =30 = 30</p> <p>5. Nayakkar Bajanai Kovil Street - 58 1 to 3=3, 4=1, 5 to 10=6, 11, 11/1=2, 12 to 19=8, 20, 20/1 to 20/3=4, 21, 21/1=2, 23 to 40=18, 41, 41/1=2, 42=1, 43,43/1=2, 44 to 52=9 =3+1+6+2+8+4+2+18+2+1+2+9 = 58</p>

		6. Nayakkar Street - 18 1 to 13=13, 14, 14/1=2, 15 to 17=3 =13+2+3 = 18
		7. Muthunagi Chetti Street - 41 1 to 14 =14, 14/1, 14/2 = 2, 15,15/1 =2 16, 17, 17/2 =3 18 to 20 = 3, 20/1, 21, 21/1, 21/2, 22, 23, 23/1, 23/2, 24, 24/1, 24/3, 25, 26, 26/1, 27, 28, 28/1 =17 = 14+2+2+3+3+17 = 41
		8. Sundaram Chetti Street - 102 1 to 10 = 10, 10/1, 11, 12, 12/1 = 4, 13 to 16 = 4, 16/1 = 1, 17 to 32 = 16, 33, 33/1 = 2, 34,35,35/1 = 3, 36,37 = 2, 38 to 48 = 11,48/1 =1, 49,50,51,51/1,52 = 5, 53 to 60 =8, 61 to 65=5, 66,66/1, 67,67/1, 67/2 =5, 68 to 75= 8,76 to 79 = 4, 79/1 = 1, 80 to 83=4, 83/1, 84,85,85/1, 86,87, 88,89 = 8 =10+4+4+1+16+2+3+2+11+1+5+8+5+5+8+4 +1+4+8 = 102
6	Boundaries of the concerned ward / Division	
	North	Ward no. 1 and Ward 2 Tharamangalam Main Road
	East	Ward No 5, Mariyamman Kovil Street
	South	Ward No 7, Rajagopal Chettiyar Street and Ward No. 10 Sowndamman Kovil Street
	West	Ward No 1, Kuppampatti Road
7	Total Population of the Ward / Division	1075
8	If the Population arrived is lesser / higher than the average population of a single ward of the Local Body, the reasons there of may be mentioned.	
9	Remarks, if any	-

Place :

Date :

Signature:



Name : S.S. Durairaj

Designation: Executive Officer

Jalakandapuram Town Panchayat

Salem District

ANNEXURE-II(d)

FORMAT

(TOWN PANCHAYAT)

DRAFT WARD DELIMITATION REPORT

NAME OF THE DISTRICT : SALEM


NAME OF TOWN PANCHAYAT : Jalakandapuram

1	Ward / Division No. concerned	7
2	Name of the areas covered in the Ward / Division	1. Chettiyar Savadi Street 2. Appaiya Chetti Street 3. Rajagopal Chetti Street 4. Lakshumana Iyar Street 5. Nanjappa Chetti Street 6. Sowndamman Kovil Street
3	Average population of the Ward / Division	1078.933
4	Building Nos. of the concerned ward / Division (Street wise)	1. Chettiyar Savadi Street - 55 2. Appaiya Chetti Street - 36 3. Rajagopal Chetti Street - 100 4. Lakshumana Iyar Street - 38 5. Nanjappa Chetti Street - 98 6. Sowndamman Kovil Street - 73 Total - 400
5	Number of households in the concerned Ward / Division (Street wise)=400	<p>1. Chettiyar Savadi Street - 55</p> <p>7 to 9=3, 9/1, 9/2, 9/3 = 3, 11 to 13=3,17,18,18/1, 18/2 = 4, 19,20, 20/1 =3, 21 to 28=8, 28/1 = 1, 29, to 36=7,36/1, 36/2, 36/3, 36/4=4 37,38,38/1 =3, 39 to 45=7, 45/1, 45/2=2, 46 to 49 = 4, 51 to 53=3 =3+3+3+4+3+8+1+7+4+3+7+2+4+3 = 55</p> <p>2. Appaiya Chetti Street - 36</p> <p>2, 2/1, 3, 4/1= 4, 5 to 34 = 30, 34/1,35,36=3 =4+29+3 = 36</p> <p>3. Rajagopal Chetti Street - 100</p> <p>1 to 6 = 6,6/2,6/3,6/4,6/5= 3, 7,7/1,7/2,7/3= 4, 8,9,9/1,9/2 =4, 10,11,11/1=3 12,12/1 =2 13,14,14/1,15,15/1,15/2=6 16 to 19=4,19/1= 1, 20 to 25=6,25/1=1 26,26/1=2, 27 to 31=5 ,31/1, 31/2, 31/3= 3,32 to 34=3,34/1= 1, 35 to 42=8,42/1=1, 43 to 52=10 ,52/1=1 ,53 to 56=4, 56/1=1, 57 to 61=5,61/1=1, 62 to 70=9,70/1=1, 71 to 73=3,73/2,73/3=2 =6+3+4+4+3+2+6+4+1+6+1+2+5+3+3+1+ 8+1+10+1+4+1+5+1+9+1+3+2 = 100</p> <p>4. Lakshumana Iyar Street - 38</p> <p>1 to 38 = 38</p>

		<p>5. Nanjappa Chetti Street - 98</p> <p>8 to 11=4,11/1,11/2,11/3,11/4,11/5=5, 12 to 20=9, 20/1,21,22,22/1=4, 23 to 27=5, 27/1,28,28/1=3, 29 to 36=3, 31/1,31/2=2, 32 to 35=4, 35/1, 35/2,35/3, 35/4=4, 36 to 50=15, 50/1, 50/2 =2, 51 to 63=13, 63/1=1, 64 to 70= 7, 70/1=1, 72,73,73/1,73/2,73/3,73/4,73/5=7, 74 to 76=3, 78 to 83=6 =4+5+9+4+5+3+3+2+4+4+15+2+13+1+7+1+7+3+6 = 98</p> <p>6. Sowdamman Kovil Street - 73</p> <p>1 to 3=3, 3/1,4,4/1=3, 5 to 14=10, 14/1=1, 15,16,16/1,17,17/1=5, 18 to 22=5, 22/1, 22/2, 22/3, 22/4, 22/5 = 5, 23 to 32=10, 32/1,32/2=2, 33 to 38=6, 38/1, 39, 40, 40/1, 41, 41/1=6, 42 to 46=5, 51/1, 51/3, 51/4, 51/5, 58/1, 59/1, 74, 74/1=8 =3+4+3+10+1+5+5+5+10+2+6+6+5+8 = 73</p>
6	Boundaries of the concerned ward / Division	
	North	Ward No 6, Sundaram Chetti Street, Ward no 5 Mariyamman Kovil Street, Ward No 4 Nandavana Street
	East	Ward No 3 and Ward No 8, Edappdai Diversion Road
	South	Ward no 9, P.U.Padasalai Street, Bajar Street, Palanivel Chetti Street
	West	Ward No 10 Sowdamman Kovil Street, Durugathu Ellai Mariyamman Kovil Street
7	Total Population of the Ward / Division	1150
8	If the Population arrived is lesser / higher than the average population of a single ward of the Local Body, the reasons there of may be mentioned.	
9	Remarks, if any	-

Place :

Date :

Signature: 
Name : S.S.Durairaj
Designation: Executive Officer
Jalakandapuram Town Panchayat
Salem District

ANNEXURE-II(d)

FORMAT

(TOWN PANCHAYAT)
DRAFT WARD DELIMITATION REPORT

NAME OF THE DISTRICT : SALEM


NAME OF TOWN PANCHAYAT : Jalakandapuram

1	Ward / Division No. concerned	8
2	Name of the areas covered in the Ward / Division	1. Compost Road 2. Edappadi Diversion Road
3	Average population of the Ward / Division	1078.933
4	Building Nos. of the concerned ward / Division (Street wise)	1. Compost Road - 323 2. Edappadi Diversion Road - 50 Edappadi Diversion Road UA - 10 Total - 383
5	Number of households in the concerned Ward / Division (Street wise)= 383	1. Compost Road - 323 1,4,5,5/1,5/2=5, 6 to 14=7, 15, 16, 16/1, 17, 18=5, 19, 19/2, 19/3, 19/4=4, 20 to 22=3, 22/1=1, 23 to 25=3, 25/1, 25/2=2, 26 to 29=4, 29/1, 29/2=2, 30 to 32=3, 32/1=1, 33 to 38= 4, 39,39/1, 39/2=3, 41 to 48=8, 49, 49/1, 50, 50/1, 50/3=5, 51 to 54=4, 54/1=1, 55 to 59=5, 60, 60/1, 67, 68=5, 69, 69/1, 69/2, 70, 70/1, 71, 71/1, 72, 72/1, 73, 73/1, 70/1=12, 71/4, 71/5=2, 74 to 77=5, 77/1, 77/2 =2, 78, 79, 79/1=3, 80 to 87=8, 89=1, 91 to 96=6, 96/1, 96/2, 97=3, 98, 98/1, 98/2, 98/3, 98/4, 98/5=6, 99 to 101=3, 101 to 1, 102, 102/1=3, 103 to 114=12, 114/1, 114/2, 114/3=3, 115, 115/1=2, 116 to 117=2, 117/1, 117/2 =2, 118 to 120=2, 121, 121/2=2, 122 to 124=3. 124/1, 124/3=2, 125 to 130=6, 130/1, 130/2, 130/3=3, 131, 131/1 = 2, 132, 132/1, 132/3=3, 133 to 136=3, 136/1=1, 137, 138, 138/1=3, 139, 140, 140/1=3, 141, 141/1=2, 142, 142/1, 142/2,142/6, 142/7, 143, 143/3, 143/4, 143/5=9, 144 to 150=7, 150/1, 150/2, 150/3, 150/4=4, 150/5=1, 151, 151/1, 151/2=3, 152 to 153=2, 153/1, 154/1=2, 154 to 157=4, 157/1, 157/2=2, 158 to 160=3, 160/1=1, 161 to 173=13, 173/1=1, 174/3=1, 174, 174/1, 174/2=3, 175 to 177=3, 177/1,178, 178/1=3,

		<p>179 to 183=5, 183/1, 183/2,183/3=3, 184, 184/1, 184/2, 184/3, 184/4, 184/5=6, 185, 185/1, 185/2=3, 186 to 191= 6, 191/1=1, 192, 193= 2, 193/1, 193/2, 193/4=3, 194 to 198=5, 198/1 =1, 199, 199/1 =2, 200, 200/1, 200/2, 200/3 = 4, 201/1, 201/2=3, 202, 202/1=2, 203/1, 203/2, 203/3, 203/4, 203/7=5, 204, 204/1, 204/2, 204/3, 204/3, 204/5=6, 205, 205/1, 205/2, 205/3, 205/4, 205/5, 205/6, 205/7=8, 206 to 207=2, 207, 207/1, 207/2, 207/3=4, 208, 208/1, 208/2, 208/3=4, 209, 209/1, 209/2, 209/3, 209/4, 209/5, 209/6, 209/7, 209/8, 209/10, 209/12=11, 210, 210/1, 210/2, 210/3=4, 211, 211/1=2, 212 to 218=7, 218/1, 218/2=2, 219 to 222=4</p> <p>=5+7+5+4+3+1+3+2+4+2+3+1+4+3+8+5+4+1+5+5+12+2+5+2+3+3+12+3+2+2+2+2+2+3+2+6+3+2+3+3+1+3+3+2+9+7+4+1+3+2+2+4+2+3+1+13+1+1+3+3+3+5+3+6+3+6+1+2+3+5+1+2+4+3+2+5+6+8+2+4+4+11+4+7+2+4 = 323</p> <p>2. Edappadi Diversion Road (near Shanmuga Silks) - 50</p> <p>1 to 8=8, 11 to 14=14, 14/1, 14/2, 15, 15/1, 15/2, 15/3, 15/5, 16=8, 18 to 20=3, 24 to 28=5, 30/1=1, 31 to 33=3, 36, 39, 40, 40/1, 40/2, 40/3, 41, 42, 44, 45/1 = 10, 46 to 53 = 8, 53/3, 53/4, 53/5, 53/9, 55=5</p> <p>=8+4+8+3+1+3+10+8+5+ UA =10 = 50</p> <p>2. Edappadi Diversion Road (near Shanmuga Silks) UA = 10</p>
6	Boundaries of the concerned ward / Division	
	North	Ward No 3, Mettu Street
	East	Thoramangalam Village End
	South	Ward No 15, Agilandamman Street and Thoramangalam Village End
	West	Ward no 8, Edappadi diversion Road, Ward no 9, Bus Stand Road
7	Total Population of the Ward / Division	1101
8	If the Population arrived is lesser / higher than the average population of a single ward of the Local Body, the reasons there of may be mentioned.	
9	Remarks, if any	-

Place :

Date :

Signature: 

Name : S.S.Durairaj

Designation: Executive Officer

Jalakandapuram Town Panchayat

Salem District

ANNEXURE-II(d)

FORMAT

(TOWN PANCHAYAT)
DRAFT WARD DELIMITATION REPORT

NAME OF THE DISTRICT : SALEM

NAME OF TOWN PANCHAYAT : Jalakandapuram

1	Ward / Division No. concerned	9
2	Name of the areas covered in the Ward / Division	1. Bajar Street 2. P.U. Padasalai Street 3. Mathar Sanga Street 2. Palanivel Chetti Street
3	Average population of the Ward / Division	1078.933
4	Building Nos. of the concerned ward / Division (Street wise)	1. Bajar Street - 34 2. P.U. Padasalai Street - 175 3. Mathar Sanga Street - 65 4. Palanivel Chetti Street - 66 Total - 340
5	Number of households in the concerned Ward / Division (Street wise)= 340	1. Bajar Street - 34 8 to 13=6, 15/1, 21/1, 35/1, 38/1, 40/1=5, 46 to 47=2, 50, 52, 53 = 3, 60/5, 60/6=2, 66, 70/1,74/4, 77=4, 80 to 81=2, 83,85=2, 99/21, 101/2, 121, 126, 127=5, 150 to 152=3 =6+5+2+3+2+4+2+2+5+3 = 34 2. P.U. Padasalai Street - 175 1, 1/1, 1/2, 1/3, 1/4, 1/5=6, 2 to 4=3, 4/2, 4/3, 4/4=3, 5 to 9=5, 12 to 14=3, 14/1, 15/1=4, 16 to 18=3, 19, 19/1, 19/2=3, 20 to 22=3, 22/1=1, 23, 24, 24/1, 24/2= 4 25 to 26=2, 27/3, 27/4=2, 28 to 37=10, 37/1=1, 38 to 39=2, 41 to 44= 4, 45/1, 45/2, 45/3, 45/4 =4, 48 to 54=7, 55/1,55/2=2, 56 to 59=4, 60, 60/1 to 60/3=4 61, 61/1, 61/2, 61/3=4, 62,63,63/1=3, 64 to 67=4, 67/1, 67/2, 67/3 = 6, 68 to 72=5, 72/1=1, 73, 73/1, 74, 74/1=4, 75 to 79=5, 79/1=1, 80, 80/1, 82,=4, 84,84/1, 84/2=3, 85 to 87=3, 87/1 =1, 88 to 93=6, 94, 94/1=2, 95 to 97=3, 97/1=1, 99 to 102=4, 103/1, 103/3, 104, 104/1, 104/2=5, 105 to 109=5, 108/1, 108/2=4, 111, 112=2, 115 to 124=10,124/1 to 124/4=4, 125 to 129=5 =6+3+3+5+3+4+3+3+3+1+4+2+2+10+1+2+4+4+7+2+4+4+4+3+4+6+5+1+4+5+1+4+3+3+1+6+2+3+1+4+5+5+4+2+10+4+5 = 175 3. Mathar Sanga Street - 65 1 to 4=4, 4/1, 4/2=2, 5 to 8=4, 8/1=1, 9 to 29=21, 29/1, 29/2=2, 30, 30/1, 30/2, 31, 31/1=5, 32, 32/1, 33, 33/1=4, 34, 34/1, 35, 35/1, 35/2=5, 36 to 41=6, 42, 42/1=2, 43 to 47=5, 48, 48/1, 49, 50=4 =4+2+4+1+21+2+5+4+5+6+2+5+4 = 65

		4. Palanivel Chetti Street - 66 4 to 11=7, 11/1, 11/2, 12, 13, 13/1, 13/2, 13/3, 14, 14/2, =8, 15 to 18=4, 18/1, 18/2, 19= 3, 23, 23/1, 23/2, 23/3=4, 24 to 36= 13, 36/1, 37, 38=3, 40, 41, 41/5, 42, 43, 43/1, 44, 44/1 = 8, 48 to 53=6, 56, 57 58/1, 58/2=4, 61 to 63=3, 73, 78/7, 78/8=3 =7+8+4+3+4+13+3+8+6+4+3+3 = 66
6	Boundaries of the concerned ward / Division	
	North	Ward No 7, Nanjappa Chetti Street, Appaya Chetti Street.
	East	Ward no 8 Edappadi Diversion Road
	South	Ward no 11, Malayampalayam Road, Ward No 15, Bus Stand Road
	West	Ward no 10, Chikkanna chetti Street
7	Total Population of the Ward / Division	978
8	If the Population arrived is lesser / higher than the average population of a single ward of the Local Body, the reasons there of may be mentioned.	
9	Remarks, if any	-

Place :

Date :

Signature:



Name : S.S.Durairaj

Designation: Executive Officer

Jalakandapuram Town Panchayat

Salem District

ANNEXURE-II(d)

FORMAT

(TOWN PANCHAYAT)
DRAFT WARD DELIMITATION REPORT

NAME OF THE DISTRICT : SALEM


NAME OF TOWN PANCHAYAT : Jalakandapuram

1	Ward / Division No. concerned	10
2	Name of the areas covered in the Ward / Division	1. Chikkanna Chetti Street 2. Durugathu Ellai Mariyamman Kovil Street 3. Pakkanadu Road 4. Sowndamman Kovil Street
3	Average population of the Ward / Division	1078.933
4	Building Nos. of the concerned ward / Division (Street wise)	1. Chikkanna Chetti Street - 61 2. Durugathu Ellai Mariyamman Kovil Street - 161 3. Pakkanadu Road - 59 Pakkanadu Road UA 14 4. Sowndamman Kovil Street - 47 Total - 342
5	Number of households in the concerned Ward / Division (Street wise)= 342	1. Chikkanna Chetti Street - 61 1 to 16=16, 16/1,16/2=2, 17 to 26=10, 26/1=1, 27 to 28=2, 28/1=1, 29 to 38=10, 38/1 to 38/8=8, 39 to 49=11 =16+2+10+1+2+1+10+8+11 = 61 2. Durugathu Ellai Mariyamman Kovil Street - 161 1 to 2=2, 3, 3/2, 3/3=3, 4,4/1, 4/2=3 5, 5/1=2 6 to 8=3, 9, 9/1=2, 10 to 21=12, 22, 22/2=2, 23, 23/1, 23/2=3, 24 to 27 = 4, 28, 28/1, 28/2=3, 29. 30 = 2, 31, 31/1, 31/2 = 3, 32 to 33=2, 34, 34/1=2, 35 to 36=2, 37, 37/1=2, 38 to 40=3, 41, 41/1=2, 42, 42/1, 42/2=3, 43 to 46=4, 47, 47/1 to 47/7=8, 48 to 50=3, 51, 51/1, 51/2, 51/3 =4, 52=1, 53, 53/3=2, 54 to 66=13, 67, 67/1=2, 68 to 72=5, 73, 73/1=2, 74 to 86=13, 86/1=1, 87, 87/1=2, 88 to 91=4, 92, 92/1=2, 96, 96/1, 96/2=3, 93 to 95=3, 97 to 102=6, 103, 103/1, 103/2=3, 105 to 106=2, 107, 107/1=2, 108 to 110=3, 111, 111/1=2, 112=1, 113, 113/1=2, 114 to 115=2 =2+3+3+2+3+2+12+2+3+4+3+2+3+2+2+2+3+2+3+4+8+3+4+1+2+13+2+5+2+13+1+2+4+1+2+3+2+3+3+6+3+2+2+3+2+1+2+2 = 161 3. Pakkanadu Road - 59 1 to 3=3, 3/1=1, 4 to 10=7, 10/1=1, 11, 11/1, 11/2=3, 12, 12/1=2, 13 to 14=2, 14/1=1, 15 to 26=12, 26/1 to 26/7=7, 27 to 28=2, 28/1=1, 29, 29/1=2, 30 to 32=3, 32/1, 32/2=2, 33 to 34=2, 34 to 1=1, 35 to 36=2, 36/1, 36/2=2, 37, 37/1, 37/2=3 =3+1+7+1+3+2+2+1+12+7+2+1+2+3+2+2+1+2+2+3+ UA=14 = 59 Pakkanadu Road UA = 14

		4. Sowndamman Kovil Street - 47 1 to 2=2, 2/1=1, 3 to 8=6, 9 to 13=5, 13/1 to 13/3=3, 14 to 16=3, 16/1=1, 17 to 42=25, 42/1=1 =2+1+6+5+3+3+1+25+1 = 47
6	Boundaries of the concerned ward / Division	
	North	Ward No 1, Kuppampatti Road, Ward No 7, Nayakkar Street
	East	Ward No 7, Sowndamman Kovil Street, Ward No. 9 Mathar Senga Street, Ward No 11, Kuppusamy Gounder Street, Ward No 12. Seeranga Chetti Street
	South	Ward No 12, Perumal Kovil Street and Avadathur Village End
	West	Avadathur Village End
7	Total Population of the Ward / Division	983
8	If the Population arrived is lesser / higher than the average population of a single ward of the Local Body, the reasons there of may be mentioned.	
9	Remarks, if any	-

Place :

Date :

Signature: 
Name : S.S. Durairaj
Designation: Executive Officer
Jalakandapuram Town Panchayat
Salem District

ANNEXURE-II(d)

FORMAT

(TOWN PANCHAYAT)
DRAFT WARD DELIMITATION REPORT

NAME OF THE DISTRICT : SALEM

NAME OF TOWN PANCHAYAT : Jalakandapuram

1	Ward / Division No. concerned	11
2	Name of the areas covered in the Ward / Division	1. Malayampalayam Road 2. Kuppusamy Goundar Street 3. Sidhiye Kadu
3	Average population of the Ward / Division	1078.933
4	Building Nos. of the concerned ward / Division (Street wise)	1. Malayampalayam Road - 142 2. Kuppusamy Goundar Street - 99 3. Sidhiye Kadu - 165 Total - 406
5	Number of households in the concerned Ward / Division (Street wise)= 406	1. Malayampalayam Road - 142 2,3=2, 4/1=1, 5 to 7=3, 8, 8/1,8/2=3, 9=1, 12 to 20=9, 21, 21/1=2, 22/1=1, 23, 23/1=2, 26=1, 32 to 39=8, 41/3=1, 42 to 43=2, 45=1, 47 to 52=6, 53, 53/1=2, 54 to 57=4, 58, 58/1=2, 60 to 61=2, 63=1, 70=1, 73=1, 77 to 81=5, 82, 82/1 to 82/6=7, 83, 83/1 to 83/15=16, 84=1, 87=1, 89=1, 90, 90/1, 90/2=3, 91, 91/1, 91/2=3, 92, 92/1 to 92/4=5, 97, 97/1, 97/2=3, 98=1, 103/1=1, 104 to 105=2, 110 to 111=2, 112, 112/2 to 112/9=8, 113/1, 113/2=2, 118 to 120=3, 121, 121/1 to 121/4=5 =2+1+3+3+1+9+2+1+2+1+8+1+21+6+2+4+2+2+1+1+1+5+7+16+1+1+3+3+5+3+1+1+2+2+8+2+3+5 = 142 2. Kuppusamy Goundar Street - 99 1 to 3=3, 4, 4/1=2, 5 to 15=10, 16, 16/1=2, 17=1, 18, 18/1, 18/2=3, 19 to 27=10, 28, 28/1=2, 29 to 37=9, 38, 38/1=2, 39=1, 40,40/1,40/2=3, 41,41/1, 41/2=3, 42 to 44=3, 45, 45/1 to 45/6=7, 46=1, 47, 47/1,=2, 48, 48/1=2, 49=1, 50, 50/1=2, 51=1, 52, 52/1=2, 53, 53/1=2, 54 to 76=23, 77, 77/1=2 =3+2+10+2+1+3+10+2+9+2+1+3+3+3+7+1+2+2+1+2+1+2+2+23+2 = 99

		3. Sidhiye Kadu - 165 1 to 1=1, 4 to 6= 3, 6/1=1, 7 to 9=3, 9/5, 9/6, 9/7=3, 10 to 12=3, 12/1=1, 13 to 18=6, 18/1, 18/2, 18/3=3, 19 to 23=5, 23/1= 1, 24, 25=2, 25/1, 25/2=2, 26 to 30=5, 30/1, 30/2=2, 31 to 38=8, 38/1=1, 39, 39/1, 39/2=3, 40, 40/1, 41, 41/1, 42, 42/1, 43, 43/1, 44, 44/1 =10, 45 to 49=5, 49/1=1, 50 to 53=4, 53/1=1, 54 to 58=5, 58/1=1, 59 to 60=2, 60/1, 60/2=2, 61 to 69=9, 69/1=1, 70 to 75=6, 75/1=1, 76 to 79=4, 79/1 = 1, 80 to 83=4, 83/6, 84, 84/1, 85, 85/1 =5, 86 to 90=5, 90/1, 90/2, 90/3=3, 91 to 96 = 6, 96/1 = 1, 97 to 110=14, 110/1, 111, 111/1, 111/2 =4, 112 to 119=8, 119/1, 119/8=2, 120 to 125=6 =1+3+1+3+3+3+1+6+3+5+1+2+2+5+2+8 +1+3+10+5+1+5+1+5+1+2+2+9+1+6+1+ 4+1+4+5+5+3+6+1+14+4+8+2+6 = 165
6	Boundaries of the concerned ward / Division	
	North	Ward No 9, Palanivel Chetti Street
	East	Ward No 15, Agilandammal Street
	South	Ward No 13, Kuppanna Gounder Street, Ward No 14, Palanisamy Chetti Street
	West	Ward No 12, Mathar Sanga Street
7	Total Population of the Ward / Division	1167
8	If the Population arrived is lesser / higher than the average population of a single ward of the Local Body, the reasons there of may be mentioned.	
9	Remarks, if any	-

Place :

Date :

Signature:



Name : S.S.Durairaj

Designation: Executive Officer

Jalakandapuram Town Panchayat

Salem District

ANNEXURE-II(d)

FORMAT

(TOWN PANCHAYAT)
DRAFT WARD DELIMITATION REPORT

NAME OF THE DISTRICT : SALEM


NAME OF TOWN PANCHAYAT : Jalakandapuram

1	Ward / Division No. concerned	12
2	Name of the areas covered in the Ward / Division	1. Pandiyan Valavu 2. Marappan Valavu 3. Seeranga Chetti Street 4. Perumal Kovil Street
3	Average population of the Ward / Division	1078.933
4	Building Nos. of the concerned ward / Division (Street wise)	1. Pandiyan Valavu - 178 Pandiyan Valavu UA - 3 2. Marappan Valavu - 29 3. Seeranga Chetti Street - 78 4. Perumal Kovil Street - 83 Total - 371
5	Number of households in the concerned Ward / Division (Street wise)=371	1. Pandiyan Valavu - 178 1, 1/2, 2, 2/1=4, 3 to 4=5,5, 5/1=2, 6 to 7=2, 8, 8/1 to 8/3=4, 9, 9/1, 9/2=3, 10 to 11=2, 12, 12/1 to 12/3=4, 13, 13/2=2, 14 to 17=4, 18, 18/1=2, 19, 19/1=2, 20=1, 21, 21/1,21/2=3, 22, 22/1, 22/2=3, 23, 23/1 to 23/6=7, 24, 24/1, 24/2=3, 25, 25/1, 25/2=3, 26=1, 27, 27/4=2, 28, 28/1=2, 29, 29/1 to 29/5=6, 30, 30/1=2, 31, 31/1 to 31/5=6, 32, 32/1 to 32/7=8, 33, 33/1, 33/2=3, 34 to 37=4, 38, 38/1, 38/2=3, 39=1, 40, 40/1, 40/2=3, 41, 41/1, 41/2=3, 42, 42/1=2, 43, 43/2 to 43/5=5, 44, 44/5 to 44/7=4, 45 to 51=7, 52, 52/1=2, 53, 53/5 to 53/7=4, 54, 54/1 to 54/4=5, 55=1, 56, 56/1, 56/2=3, 57 to 59=3, 60, 60/1=2, 61, 61/1=2, 62 to 63=2, 64, 64/1 to 64/4=5, 65, 65/1, 65/2=3, 66, 66/1, 66/2,66/3=4, 67, 67/1, 67/2=3, 68, 68/1=2, 69 to 72=4, 73, 73/1, 73/2=3, 74 to 75=2, 76, 76/1, 76/2=3, 77 to 78=2 79, 79/1, 79/2=3, 80, 80/1=2 =4+5+2+2+4+3+2+4+2+4+2+2+1+3+3+7 +3+3+1+2+2+6+2+6+8+3+4+3+1+3+3+2 +5+4+7+2+4+5+1+3+3+2+2+2+5+3+4+3 +2+4+3+2+3+2+3+2+ UA=3 = 178 Pandiyan Valavu UA = 3 2. Marappan Valavu - 29 1=1, 2, 2/1=2, 3 to 5=3, 6, 6/1 to 6/7=8, 8 to 14=6, 15, 15/1=2, 16=1, 19, 19/1=2, 21 to 24=4 =1+2+3+8+6+2+1+2+4=29 = 29

		3. Seeranga Chetti Street - 78 1 to 4=4, 4/1 to 4/5=5, 5 to 6=2, 6/1,6/2=2, 7 to 16=10, 16/1 to 16/3=3, 17 to 25=9, 25/1=1, 26, 26/1=2, 27, 27/1, 27/2=3, 28 to 30=3, 30/1=1, 31 to 33=3, 33/1=1, 34 to 41=8, 41/1=1, 42 to 44=3, 44/1=1, 45 to 49=5, 49/1=1, 50=1, 50/1, 50/2=2, 51, 51/1=2, 52 to 53=2, 53/1, 53/7=2, 54=1 =4+5+2+2+10+3+9+1+2+3+3+1+3+1+8+1+3+1+5+1+1+2+2+2+2+1=78 = 78
		4. Perumal Kovil Street - 83 2 to 14=13, 15, 15/1, 15/2=3, 16, 16/1=2, 17, 17/1=2, 18 to 26=9, 27, 27/1 to 27/3=4, 28=1, 29, 29/1=2, 30 to 31=2, 35=1, 36, 36/1=2, 37 to 48=12, 50=1, 51, 51/1=2, 52 to 53=2, 54, 54/1 to 54/3=4, 55 to 59=5, 60/1 to 60/4=4, 62, 62/1=2, 63=1, 64, 64/1=2, 65, 65/1=2, 66 to 70=5 =13+3+2+2+9+4+1+2+2+1+2+12+1+2+2+4+5+4+2+1+2+2+5=83 = 83
6	Boundaries of the concerned ward / Division	
	North	Ward no 10, Duragathu Ellai Mariyamman Kovil Street, Kuppusamy Gounder Street
	East	Ward No 11, Malayampalayam Main Road, Ward no 13, Eadppadi Road, Ward no 14, Bajanai Kovil Street
	South	Avadathur Village End
	West	Avadathur Village End
7	Total Population of the Ward / Division	1067
8	If the Population arrived is lesser / higher than the average population of a single ward of the Local Body, the reasons there of may be mentioned.	
9	Remarks, if any	-

Place :

Date :

Signature: 
Name : S.S.Durairaj
Designation: Executive Officer
Jalakandapuram Town Panchayat
Salem District

ANNEXURE-II(d)

FORMAT

**(TOWN PANCHAYAT)
DRAFT WARD DELIMITATION REPORT**

NAME OF THE DISTRICT : SALEM


NAME OF TOWN PANCHAYAT : Jalakandapuram

1	Ward / Division No. concerned	13
2	Name of the areas covered in the Ward / Division	1. Edappadi Road 2. Kuppanna Goundar Street 3. Lingi Chetti Street 4. Sivarama Chetti Street 5. Kuppagoundar Street 6. Chinnusamy Iyar Street
3	Average population of the Ward / Division	1078.933
4	Building Nos. of the concerned ward / Division (Street wise)	1. Edappadi Road - 144 2. Kuppanna Goundar Street - 14 3. Lingi Chetti Street - 23 4. Sivarama Chetti Street - 19 5. Kuppagoundar Street - 32 6. Chinnusamy Iyar Street - 110 Total - 342
5	Number of households in the concerned Ward / Division (Street wise)= 342	<p>1. Edappadi Road - 144</p> 1 to 15=15, 18 to 24=7, 26=1, 27, 27/1=2, 28 to 31=4, 34 to 58=22, 61, 61/1=2, 62=1, 65 to 70=6, 71, 71/1=2, 72 to 79=7, 80, 80/1, 80/2=3, 81 to 84=4, 85, 85/1=2, 86 to 97=11, 101 to 137=37 =15+7+1+2+4+22+2+1+6+2+7+3+4+2+11 +18+37=144 = 144
		<p>2. Kuppanna Goundar Street - 14</p> 1 to 14=14 =14 = 14
		<p>3. Lingi Chetti Street - 23</p> 1 to 23=23 = 23
		<p>4. Sivarama Chetti Street - 19</p> 1 to 8=8, 10 to 14=5, 18 to 23=6 =8+5+6 = 19
		<p>5. Kuppagoundar Street - 32</p> 2/1 to 2/3=3, 3,3/1, 3/2=3, 4/1=1, 5 to 15=11, 16 to 22=7, 24=1, 25, 25/1, 25/2=3, 26 to 28=3 =3+3+1+11+7+1+3+3 = 32

		6. Chinnusamy Iyar Street - 110 1,3=2, 4, 4/1=2, 5, 5/1=2, 6 to 8=3, 9, 9/1=2, 10 to 11=2, 12, 12/1, 12/2=3, 13, 13/1=2, 14 to 17=4, 18, 18/1=2, 19, 19/1=2, 20 to 23=4, 24, 24/1=2, 25 to 29=5, 30, 30/1=2, 31 to 36=6, 37, 37/1, 37/2=3, 38 to 42=5, 43, 43/1=2, 44, 44/1=2, 45, 45/1=2, 46, 46/1, 46/2=3, 47 to 48=2, 49, 49/1=2, 50, 50/1 to 50/4=5, 51 to 54=4, 55, 55/1=2, 56 to 57=2, 58, 58/1=2, 59 to 60=2, 61, 61/1, 61/2=3, 62, 62/2, 62/3=3, 63=1, 64, 64/1=2, 65 to 69 = 5, 69/1 to 69/5 =5, 70, 70/1 to 70/7 =8, =2+2+2+3+2+2+3+2+4+2+2+4+2+5+2+6+3+5+2+2+2+3+2+2+5+4+2+2+2+2+3+3+1+2+5+5+8 = 110
6	Boundaries of the concerned ward / Division	
	North	Ward No 11, Weekly Shandy
	East	Ward No 14, Sowndamman Kovil Street End
	South	Ward No 12, Pandiyanvalavu
	West	Ward No. 12 Perumal Kovil Street
7	Total Population of the Ward / Division	983
8	If the Population arrived is lesser / higher than the average population of a single ward of the Local Body, the reasons there of may be	
9	Remarks, if any	-

Place :

Date :

Signature: 
Name : S.S. Durairaj
Designation: Executive Officer
Jalakandapuram Town Panchayat
Salem District

ANNEXURE-II(d)

FORMAT

(TOWN PANCHAYAT)
DRAFT WARD DELIMITATION REPORT

NAME OF THE DISTRICT : SALEM


NAME OF TOWN PANCHAYAT : Jalakandapuram

1	Ward / Division No. concerned	14
2	Name of the areas covered in the Ward / Division	1. Chinnappampatti Road 2. Chinnappampatti Road 3. Palanisamy Chetti Street 4. Bajanai Kovil Street 5. Sowndamman Kovil Street
3	Average population of the Ward / Division	1078.933
4	Building Nos. of the concerned ward / Division (Street wise)	1. Chinnappampatti Road - 78 2. Chinnappampatti Road - 64 3. Palanisamy Chetti Street - 99 4. Bajanai Kovil Street - 48 5. Sowndamman Kovil Street - 60 Total - 349
5	Number of households in the concerned Ward / Division (Street wise)=349	<p>1. Chinnappampatti Road - 78</p> <p>6 to 15=10, 15/1=1, 16 to 20=5, 20/1,20/2=2, 21 to 25=5, 25/1, 25/2 = 2, 26 to 28=3, 28/1=1, 30 to 34=5, 34/1=1, 35 to 48=14, 48/1=1, 49 to 54=6, 54/1, 54/2=2, 55, 55/1, 56, 56/1, 56/2=5, 57 to 62=6, 62/1=1, 63 to 66=4, 66/1=1, 67 to 68=2, 68/2=1 =10+1+5+2+5+2+3+1+5+1+14+1+6+2+5+6+1+4+1+2+1 = 78</p> <p>2. Chinnappampatti Road - 64</p> <p>1 to 5=5, 6, 6/1, 6/2=3, 7, 7/1=2, 8, 8/1 to 8/5, 8/8=7,9 to 11=2, 11, 11/2=2, 12 to 13=2, 14, 14/1=2, 15, 15/2 to 15/3=3, 16 to 17=2, 20 to 31=12, 32, 32/1=2, 33, 33/1=2, 34 to 36=3, 38 to 45=8, 47to 50=4, 50/6=1, 51 to 52 = 2 =5+3+2+7+2+2+2+2+3+2+12+2+2+3+8+4+1+2 = 64</p> <p>3. Palanisamy Chetti Street - 99</p> <p>1 to 7=7, 8, 8/1, 8/2=3, 9 to 14=5, 15, 15/1 to 15/3=4, 16 to 29=14, 30, 30/1, 30/2=3, 31 to 32=2, 33, 33/1=2, 34 to 35=2, 36, 36/1, 36/2=3, 37 to 46=10, 47, 47/2 to 47/4=4, 48, 48/1=2, 49, 49/1, 49/2=3, 50, 50/1=2, 52=1, 53, 53/1=2, 54 to 58=5, 59, 59/1=2, 60, 60/1=2, 61=1, 62, 62/1=2, 63 to 64=2, 65/2=1, 66, 66/1, 66/3=3, 67 to 78=12 =7+3+5+4+14+3+2+2+2+3+10+4+2+3+2+1+2+5+2+2+1+2+2+1+3+12 = 99</p> <p>4. Bajanai Kovil Street - 48</p> <p>1 to 6=6, 8,8/1=2, 10 to 13=4, 14, 14/1=2, 16,16/1=2, 17 to 22=6, 24,24/1 to 24/3=4,25 to 26=2, 29 to 47=19, 49/1=1 =6+2+4+2+2+6+4+2+19+1 = 48</p>

		5. Sowndamman Kovil Street - 60 1 to 16=16, 17, 17/1=2, 18,18/1=2, 19 to 22=4, 24, 24/1=2, 25, 25/1=2, 26 to 28=3, 30 to 33=4, 34, 34/1=2, 35=1, 37 to 42=6, 43, 43/1=2, 44 to 57=14 =16+2+2+4+2+2+3+4+2+1+6+2+14 = 60
6	Boundaries of the concerned ward / Division	
	North	Ward No. 11, Kuppusamy Gounder Street, Sidhaie Kadu
	East	Ward No 15, Agilandammal Street, Thoramangalam Village End
	South	Thoramangalam Village end
	West	Ward No 13, Chinnusamy Iyar Street, Ward No 12, Pandiyan Valavu
7	Total Population of the Ward / Division	1003
8	If the Population arrived is lesser / higher than the average population of a single ward of the Local Body, the reasons there of may be mentioned.	
9	Remarks, if any	-

Place :

Date :

Signature: 

Name : S.S.Durairaj

Designation: Executive Officer

Jalakandapuram Town Panchayat

Salem District

ANNEXURE-II(d)

FORMAT

(TOWN PANCHAYAT)
DRAFT WARD DELIMITATION REPORT

NAME OF THE DISTRICT : SALEM

NAME OF TOWN PANCHAYAT : Jalakandapuram

1	Ward / Division No. concerned	15
2	Name of the areas covered in the Ward / Division	1. Bus Stand Road 2. Agilandammal Street
3	Average population of the Ward / Division	1078.933
4	Building Nos. of the concerned ward / Division (Street wise)	1. Bus Stand Road - 80 2. Agilandammal Street - 256 Agilandammal Street UA - 6 Total - 342
5	Number of households in the concerned Ward / Division (Street wise)=342	<p>1. Bus Stand Road - 80</p> <p>29,30, 35/4=3, 32=1, 37 to 40=4, 43, 43/1, 43/6, 43/7, 43/10, 43/11=6, 46 to 49=4, 51, 52, 58 = 3, 60/1=1, 67 to 69=3, 69/1,70,71, 71/1, 71/2=5, 73, 74 = 2, 79 to 83=5, 84, 84/1=2, 85, 86, 86/1=3, 87, 88, 89, 89/1=4, 90 to 96= 7, 104, 104/1=2, 105 to 109=5, 109/1=1, 110 to 113=4, 113/1=1, 115, 116/2, 116/3 =3, 120 to 123=4, 124, 124/1, 125, 125/1=4, 128 to 130=3 =3+1+4+6+4+3+1+3+5+2+5+2+3+4+7+2+5+1+4+1+3+4+4+3 = 80</p> <p>2. Agilandammal Street - 256</p> <p>1/1, 1/2=2, 2/1 =1, 3, 3/1 to 3/4=5, 4 to 7=4, 8, 8/1=2, 9 to 10=2, 11, 11/1, 11/2=3, 12, 12/1=2, 13, 13/1=2, 14 to 15=2, 17, 17/1, 17/2=3, 19 to 21=3, 22, 22/1=2, 23, 23/1, 23/2=3, 24=1, 25, 25/1=2, 26 to 30=5, 31, 31/1=2, 32 to 39=8, 40, 40/1=2, 41, 41/1, 41/2=3, 42, 42/1, 42/2=3, 43, 43/2, 43/3=3, 44=1, 45,45/1, 45/2=3, 46=1, 47, 47/1=2, 48, 48/1 to 48/3=4, 49, 49/1=2, 50=1, 51, 51/1=2, 52=1, 53, 53/1, 53/2=3, 54 to 55=2, 56, 56/1=2, 57=1, 58, 58/1 to 58/4=5, 59, 59/1 to 59/3=4, 60, 60/1=2, 61 to 62=2, 63=1, 64, 64/1=2, 65, 65/1, 65/2=3, 70=1, 71, 71/1=2, 72, 72/1 to 72/3=4, 73, 73/1 to 73/5=6, 74, 74/1 to 74/3=4, 75, 75/1=2, 76 to 78=3, 79, 79/1=2, 81 to 82=2, 83, 83/1 to 83/3=4, 84 to 58=2, 86, 86/1=2, 87=1, 88, 88/1 to 88/5=6, 89, 89/1, 89/2, 89/4=4, 90, = 256</p>

		<p>90/1=2, 91 to 92=2, 93, 93/1 to 93/25=26, 94, 94/1, 94/2, 94/4, 94/5=5, 95, 95/1 to 95/3=4, 96, 96/1 to 96/6=7, 97, 97/1=2, 98, 98/1=2, 99, 99/1, 99/2=3, 100, 100/1, 100/2=3, 101=1, 102, 102/2, 102/3=3, 103, 103/1, 103/2=3, 104, 104/1=2, 105=1, 106, 106/1=2, 107 to 111=5, 112, 112/1=2, 113=1, 114, 114/1 to 114/6=7, 115, 115/1, 115/5=3, 116, 116/1, 116/2=3, 117=1, 118, 118/1=2, 119=1</p> <p>=2+15+4+2+2+3+2+2+2+3+3+2+3+1+2+5+2+8+2+3+3+3+1+3+1+2+4+2+1+2+1+3+2+2+1+5+4+2+2+1+2+3+1+2+4+6+4+2+3+2+2+4+2+2+1+6+4+2+2+26+5+4+7+2+2+3+3+1+3+3+2+1+2+5+2+1+7+3+3+1+2+1+ UA=6</p> <p>Agilandammal Street UA = 6</p>
6	Boundaries of the concerned ward / Division	
	North	Ward No 8, Compost Road, Ward No 9, Palanivel Chetti Street
	East	Thoramangalam Village End
	South	Ward No 14. Chinnappampatti Road
	West	Ward No 11, Sidhaie Kadu, Ward No 14 Chinnappampatti Road
7	Total Population of the Ward / Division	983
8	If the Population arrived is lesser / higher than the average population of a single ward of the Local Body, the reasons there of may be mentioned.	
9	Remarks, if any	-

Place :

Date :

Signature:



Name : S.S.Durairaj

Designation: Executive Officer

Jalakandapuram Town Panchayat

Salem District