

ANNEXURE-I(d)
(TOWN PANCHAYAT)
DATA ON DRAFT WARD DELIMITATION PROPOSAL

NAME OF THE DISTRICT : SALEM DISTRICT


NAME OF TOWN PANCHAYAT :KARUPPUR FIRST GRADE TOWN PANCHAYAT

SL.No	Name of Town Panchayat	2011 Census Population	Sanctioned Strength (Total Wards/Division)	Total No. of Residential Buildings	Average Population in a Ward / Division Col.(3)/Col.(4)	Average No. of Residential Building in a Ward / Division Col.(5)/Col.(4)	Average Household Population Col.(6)/Col.(7)	Proposed Ward / Division No.	No. of Residential Building in the proposed Ward / Division	Assessed Population of proposed Wared / Division Col.(8) x Col.(10)	Difference in Assessed Population from Average Population Col.(11) - Col.(6)	Percentage difference from Average Population Col.(12) x 100 / Col.(6)	Reasons for difference	Remarks
1	2	3	4	5	6	7	8	9	10	11	12	13	14	15
1	Karuppur	13967	15	3480	931.1333	232	4.0135	1	224	899	-32	-3.45	NA	-
2								2	253	1015	84	9.05	NA	-
3								3	236	947	16	1.72	NA	-
4								4	237	951	20	2.16	NA	-
5								5	253	1015	84	9.05	NA	-
6								6	255	1023	92	9.91	NA	-
7								7	254	1019	88	9.48	NA	-
8								8	209	839	-92	-9.91	NA	-
9								9	248	995	64	6.90	NA	-
10								10	212	851	-80	-8.62	NA	-
11								11	210	843	-88	-9.48	NA	-

SL.No	Name of Town Panchayat	2011 Census Population	Sanctioned Strength (Total Wards/Division)	Total No. of Residential Buildings	Average Population in a Ward / Division Col.(3)/Col.(4)	Average No. of Residential Building in a Ward / Division Col.(5)/Col.(4)	Average Household Population Col.(6)/Col.(7)	Proposed Ward / Division No.	No. of Residential Building in the proposed Ward / Division	Assessed Population of proposed Wared / Division Col.(8) x Col.(10)	Difference in Assessed Population from Average Population Col.(11) - Col.(6)	Percentage difference from Average Population Col.(12) x 100 / Col.(6)	Reasons for difference	Remarks
1	2	3	4	5	6	7	8	9	10	11	12	13	14	15
12								12	213	855	-76	-8.19	NA	-
13								13	247	991	60	6.47	NA	-
14								14	213	855	-76	-8.19	NA	-
15								15	216	867	-64	-6.90	NA	-
	Total								3480	13967	0			

Place Karuppur
Date :

Signature:
Name :
Designation:


M.Lawrence
Ward Delimitation Officer/
Executive Officer,
Karuppur First Grade Town
Salem District.

**ANNEXURE-II(d)
FORMAT
(TOWN PANCHAYAT)**

DRAFT WARD DELIMITATION REPORT

NAME OF THE DISTRICT: SALEM DISTRICT


NAME OF TOWN PANCHAYAT: KARUPPUR FIRST GRADE TOWN PANCHAYAT

1	Ward / Division No. concerned	1					
2	Name of the areas covered in the Ward / Division	Eachangkattur Kullagoundanur North Kattuvattam Kullagoundanur West					
3	Average population of the Ward / Division	931					
4	Building Nos. of the concerned ward / Division (Street wise)	Sl.No	Street Name	Door No	Assesed Building	Un Assesed Building	Total
		1	Eachangkattur	1 to 169	167	18	185
		2	Kullagoundanur North Kattuvattam	1 to 32C	23	-	23
		3	Kullagoundanur West	1to 22	16	-	16
		Total			206	18	224
5	Number of households in the concerned Ward / Division (Street wise)	<p><u>Eachakattur -167</u> 1 to 11 =11, 11.1=1, 11.2 =1, 11.2=1, 13=1, 17=1, 19=1, 20 to 22 = 3, 24 to 29 =6, 33 to 42=10, 44 to 47 =4, 50 to 51=2, 51/1= 1, 51/2=1, 51/3=1, 51/4=1, 52 to 56= 5, 56A=1, 57=1, 59=1, 61to65=5, 65A1=1, 66 to 74 =9, 74/1 =1, 74/2=1, 74/3=1, 74/4=1, 75 to 87=13, 89to90=2, 92to102=11, 102/1=1, 103to112=10, 114to115=2, 115/1=1, 115/2=1, 116=1, 118to129=12, 132to142=11, 144=1, 146to164=19, 166=1, 171=1, 177to179=3, 6/1=1, 7/2=1, 168to169=2</p> <p><u>Kullagoundanur North Kattuvattam-23</u> 1 to4=4, 6=1, 8=1, 10to11=2, 13=1, 13/1=1, 15=1, 19to25=7, 60=1, 132D=1, 14=1,18A=1, 32C=1</p> <p><u>Kullagoundanur West-16</u> 1to3=3, 5to10=6, 12=1, 14=1, 16=1, 19to22=4</p>					
6	Boundaries of the concerned ward / Division						
	North	Kullamanaiyakanpatty Village (Kottamettupatty Village Panchayat) and Sangeethapatty Village Panchayat					
	East	2nd ward Kullagoundanur and 8th ward Kollar Arunthathiyar Street and Kullagoundanur					
	South	Kottagoundapatty Village Panchayat and Anaigoundampatty Village Panchayat					

	West	Puliyampatty Village Panchayat
7	Total Population of the Ward / Division	899
8	If the Population arrived is lesser / higher than the average population of a single ward of the Karuppur Local Body, the reasons there of may be mentioned.	Average Population
9	Remarks, if any	-

Place : Karuppur
Date :

Signature:
Name :
Designation


M.Lawrence
Ward Delimitation Officer/
Executive Officer,
Karuppur First Grade Town
Salem District.

ANNEXURE-II(d)
FORMAT
(TOWN PANCHAYAT)
DRAFT WARD DELIMITATION REPORT

NAME OF THE DISTRICT: SALEM DISTRICT

NAME OF TOWN PANCHAYAT: KARUPPUR FIRST GRADE TOWN PANCHAYAT

1	Ward / Division No. concerned	2					
2	Name of the areas covered in the Ward / Division	Kullagoundanur Kullagoundanur North Kullagoundanur North Kattuvattam					
3	Average population of the Ward / Division	931					
4	Building Nos. of the concerned ward / Division (Street wise)	Sl.No	Street Name	Door No	Assesed Building	Un Assesed Building	Total
		1	Kullagoundanur	1 to 39	33	-	33
		2	Kullagoundanur North	1 to 90	90	-	90
		3	Kullagoundanur North Kattuvattam	1 to 119	113	17	130
		Total			236	17	253
5	Number of households in the concerned Ward / Division (Street wise)	<p><u>Kullagoundanur-33</u> 1-13=13, 15to20=6, 22=1, 22A=1, 23=1, 25to33=9, 35=1, 39=1</p> <p><u>Kullagoundanur North-90</u> 1to5=5, 9=17=10, 19to20=2, 20A=1, 20B=1, 20C=1, 21to22=2, 24to33=10, 35to36=2, 38=1, 40to42=3, 42/2=1, 42/1=1, 43to46=4, 48to54=7, 56to62=7, 64to67=4, 69to72=4, 72/1=1, 76=1, 78=1, 78/41=1, 78/2=1, 78/3=1, 78/4=1, 78/5=1, 78/6=1, 78/7=1, 78/8=1, 78/9=1, 79=90=12</p> <p><u>Kullagoundanur North Kattuvattam-113</u> 1to4=4, 6=1, 8to15=8, 18=1, 20to23=4, 23A=1, 26to28=3, 28A=1, 28B=1, 30to36=7, 38=1, 38/1=1, 39to43=5, 45to48=4, 50to55=6, 56to60=5, 62to64=3, 66to67=2, 69to74=6, 76to90=15, 92to94=3, 97to116=20, 147to149=3, 153 to154=2, 76/1=1, 36/1=1, 37=1, 13=1, 118to119=2,</p>					
6	Boundaries of the concerned ward / Division						
	North	Sangeethapatty Village Panchayat					
	East	3rd ward Thideer Pattanam and Karuppur Kattuvattam					
	South	8th ward Kollar Arunthathiyar Street					
	West	1st ward Eachakattur and Samuthira Eari					
7	Total Population of the Ward / Division	1015					

8	If the Population arrived is lesser / higher than the average population of a single ward of the Karuppur Local Body, the reasons there of may be mentioned.	Average Population
9	Remarks, if any	-

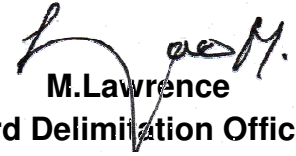
Place : Karuppur

Date :

Signature:

Name :

Designation:



M.Lawrence

Ward Delimitation Officer/

Executive Officer,

Karuppur First Grade Town Panchayat,
Salem District.

**ANNEXURE-II(d)
FORMAT
(TOWN PANCHAYAT)
DRAFT WARD DELIMITATION REPORT**

NAME OF THE DISTRICT: SALEM DISTRICT


NAME OF TOWN PANCHAYAT: KARUPPUR FIRST GRADE TOWN PANCHAYAT

1	Ward / Division No. concerned	3					
2	Name of the areas covered in the Ward / Division	Thideerpattanam Thideerpattanam Kattuvattam Karuppur Kattuvattam Karuppur Kattuvattam-1 Kundukkal Arunthathiyar Street					
3	Average population of the Ward / Division	931					
4	Building Nos. of the concerned ward / Division (Street wise)	Sl. No	Street Name	Door No	Assesed Building	Un Assesed Building	Total
		1	Thideerpattanam	1 to 145	133	12	145
		2	Thideerpattanam Kattuvattam	40/1 to 40/16	19	-	19
		3	Karuppur Kattuvattam	1 to 49/3	42	-	42
		4	Karuppur Kattuvattam-1	67/4 to 67/23	20	-	20
		5	Kundukkal Arunthathiyar Street	97 to 106	10	-	10
			Total		224	12	236

5	Number of households in the concerned Ward / Division (Street wise)	<p>Thideerpattanam-133 1to10=10, 17=1,17A=1, 18=1, 20 to 26=7, 26/1=1, 28to30=3, 32to38=7, 41to82=42, 84to91=8, 93=1, 94A=1, 95A=1, 96to116=21, 118=1, 119/1=1, 120to122=3, 122A=1, 123to1253, 127to145=19</p> <p>Thideerpattanam Kattuvattam-19 40/1=1, 40/2=1, 40/3=1, 40/4=1, 40/5=1, 40/6=1, 40/7=1, 40/8=1, 40/9=1, 40/10=1, 40/11=1, 40/12=1, 40/13=1, 40/14=1, 40/15=1, 117/1=1, 6A=1, 6B=1, 40/16=1</p> <p>Karuppur Kattuvattam-42 1=1, 5to6=2, 6.2=1, 6D6=1, 7to8=2, 10=1, 19to20=2, 22=1, 24=1, 24A=1, 24B=1, 24C=1, 24C1=1, 24C2=1, 26=1, 28to31=4, 33=1, 33A=1, 34to38=5, 40to49=10, 49/1=1, 49/2=1, 49/3=1,</p> <p>Karuppur Kattuvattam-1-20 67/4to 67/5=2, 67/6=1, 67/7=1, 67/8=1, 67/9=1, 67/10=1, 67/11to 67/23=13,</p> <p>Kundukkal Arunthathiyar Street-10 97to106=10,</p>
6	Boundaries of the concerned ward / Division	
	North	Gollapatty Village Panchayat
	East	4th ward Kundukkal Arunthathiyar street and 7th ward Karupput Kattuvattam North Side
	South	8th ward Kollar Arunthathiyar Street
	West	8th ward Kollar Arunthathiyar Street and 2nd ward Kullagoundanur North Kattuvattam
7	Total Population of the Ward / Division	947
8	If the Population arrived is lesser / higher than the average population of a single ward of the Karuppur Local Body, the reasons there of may be mentioned.	Average Population
9	Remarks, if any	-

Place : Karuppur
Date :

Signature:
Name :
Designatio


M.Lawrence
Ward Delimitation Officer/
 Executive Officer,
 Karuppur First Grade Town Panchayat,
 Salem District.

ANNEXURE-II(d)
FORMAT
(TOWN PANCHAYAT)

DRAFT WARD DELIMITATION REPORT

NAME OF THE DISTRICT: SALEM DISTRICT


NAME OF TOWN PANCHAYAT: KARUPPUR FIRST GRADE TOWN PANCHAYAT

1	Ward / Division No. concerned	4					
2	Name of the areas covered in the Ward / Division	Kunddukul Arunthathiyar Street Kunddukul Arunthathiyar Street Kattuvattam					
3	Average population of the Ward / Division	931					
4	Building Nos. of the concerned ward / Division (Street wise)	Sl.No	Street Name	Door No	Assesed Building	Un Assesed Building	Total
		1	Kunddukul Arunthathiyar Street	16F to 193	158	20	178
		2	Kunddukul Arunthathiyar Street Kattuvattam	1.1 to 1/58	59	-	59
		Total			217	20	237
5	Number of households in the concerned Ward / Division (Street wise)	<p><u>Kunddukul Arunthathiyar Street-158</u> 16F=1, 13=1, 15to16=2, 18to19=2, 21to27=7, 29to46=18, 48to49=2, 49/1=1, 50to51=2, 53to56=4, 158/4=1, 59to67=13, 69to81=13, 81A=1, 84to101=18, 103to109=2, 111to115=5, 117to119=3, 119A=1, 120=1, 122to125=4, 127=138=12, 140to143=4, 145to147=3, 149=1, 152to153=2, 155to157=3, 158/3=1, 158/1, 159to165=7, 167=1, 169=1, 170to177=8, 179to182=4, 184=1, 186to187=2, 189to191=3, 191/1, 193=1</p> <p><u>Kunddukul Arunthathiyar Street Kattuvattam-59</u> 1.1to1.17=17, 44/1=1, 44/11to44/19=9, 44/2=1, 44/20=1, 40/20A=1, 44/21to 44/29=9, 44/3=1, 44/30to44/32=3, 44/4to44/8=5, 104/1=1, 73/1=1, 3/1=1, 26/1=1, 94.1=1, 35/1=1, 51/1=1, 44/4A=1, 1/68=1, 2/73=1, 1/58=1</p>					
6	Boundaries of the concerned ward / Division						
	North	Gollapatty Village Panchayat					
	East	5th ward Kundukkal Arunthathiyar Street Kattuvattam-1					
	South	5th ward Kundukkal Arunthathiyar Street Kattuvattam-1 and 7th ward Karupput Kattuvattam North Side					
	West	3rd ward Thideerpattanam Kattuvattam					
7	Total Population of the Ward / Division	951					

8	If the Population arrived is lesser / higher than the average population of a single ward of the Karuppur Local Body, the reasons there of may be mentioned.	Average Population
9	Remarks, if any	-

Place : Karuppur
Date :

Signature:
Name :
Designation:


M.Lawrence
Ward Delimitation Officer/
Executive Officer,
Karuppur First Grade Town
Salem District.

**ANNEXURE-II(d)
FORMAT
(TOWN PANCHAYAT)**

DRAFT WARD DELIMITATION REPORT

NAME OF THE DISTRICT: SALEM DISTRICT


NAME OF TOWN PANCHAYAT: KARUPPUR FIRST GRADE TOWN PANCHAYAT

1	Ward / Division No. concerned	5					
2	Name of the areas covered in the Ward / Division	Paravakardu Kundukkal Arunthathiyar Street Kattuvattam-1 Kundukkal Arunthathiyar Street Kattuvattam-2 Kundukkal Arunthathiyar Street Kattuvattam-3					
3	Average population of the Ward / Division	931					
4	Building Nos. of the concerned ward / Division (Street wise)	Sl.No	Street Name	Door No	Assesed Building	Un Assesed Building	Total
		1	Paravakardu	24/A1 to 192	163	5	168
		2	Kundukkal Arunthathiyar Street Kattuvattam-1	1 to 44	43	-	43
		3	Kundukkal Arunthathiyar Street Kattuvattam-2	44/9 to 59A	16	-	16
		4	Kundukkal Arunthathiyar Street Kattuvattam-3	60 to 94	26	-	26
		Total				248	5
5	Number of households in the concerned Ward / Division (Street wise)	<p><u>Paravakardu-163</u> 24/A1=1, 24/A2=1, 24/A3=1, 33to35=3, 37to51=15, 51/1=1, 51/A=1, 180=1, 52to54=3, 57to62=6, 65to66=2, 68to71=4, 71A=1, 72=1, 74to75=2, 75/1=1, 76to86=11, 86/1to86/7=7, 88to90=3, 90/1=1, 92=1, 92/1=1, 93=1, 93/1=1, 94=1, 94to96=3, 98to100=3, 102to103=2, 105to118=14, 118=1, 127to139=13, 141to145=5, 147to167=21, 167/1to167/2=2, 168=1, 171to175=5, 175/1=1, 176to179=4, 179/1to179/2=2, 181to188=8, 188/1=1, 189=1, 172/1=1, 61A=1, 137A=1, 191to192=2,</p> <p><u>Kundukkal Arunthathiyar Street Kattuvattam-1-43</u> 1=1, 2to22=21, 25to27=3, 30to34=5, 34A=1, 34B=1, 34C=1, 35to44=10,</p> <p><u>Kundukkal Arunthathiyar Street Kattuvattam-2-16</u> 44/9=1, 45to52=8, 54to59=6, 59A=1,</p> <p><u>Kundukkal Arunthathiyar Street Kattuvattam-3-26</u> 60to71=12, 74to75=2, 80to89=10, 93to94=2,</p>					

6	Boundaries of the concerned ward / Division	
	North	Gollappatty Village Panchayat and Mungilpadi Village Panchayat
	East	Mungilpadi Village Panchayat and 6th ward Paravakaradu
	South	6th ward Mettupathi North Kattuvattam and 7th ward Panakadu Pudu Eari
	West	7th ward Karuppur Kattuvattam North side and 4th ward Kundukkal Arunthathiyar Street
7	Total Population of the Ward / Division	1015
8	If the Population arrived is lesser / higher than the average population of a single ward of the Karuppur Local Body, the reasons there of may be mentioned.	Average Population
9	Remarks, if any	-

Place : Karuppur
Date :

Signature:
Name :
Designation:


M. Lawrence
Ward Delimitation Officer/
Executive Officer,
Karuppur First Grade Town Panchayat,
Salem District.

**ANNEXURE-II(d)
FORMAT
(TOWN PANCHAYAT)**

DRAFT WARD DELIMITATION REPORT

NAME OF THE DISTRICT: SALEM DISTRICT

NAME OF TOWN PANCHAYAT: KARUPPUR FIRST GRADE TOWN PANCHAYAT

1	Ward / Division No. concerned	6					
2	Name of the areas covered in the Ward / Division	Mettupathi North Kattuvattam Paravakardu					
3	Average population of the Ward / Division	931					
4	Building Nos. of the concerned ward / Division (Street wise)	Sl. No	Street Name	Door No	Assesed Building	Un Assesed Building	Total
		1	Mettupathi North Kattuvattam	15 to 189A	211	10	221
		2	Paravakardu	1 to 32	34	-	34
		Total			245	10	255
5	Number of households in the concerned Ward / Division (Street wise)	<p><u>Mettupathi North Kattuvattam-211</u> 15to22=8, 22A=1, 22B=1, 23to40=19, 43to54=12, 57to59=3, 63to67=5, 69to72=4, 74to77=4, 79=80=2, 82to84=3, 84A=1, 86to87=2, 89to90=2, 92to=102=11, 102/1=1, 102/10to102/17=8, 102/2to102/9=8, 103to105=3, 106/1=1, 106/10to106/12=3, 106/2to106/3=2, 16A=1, 106/5to106/9=5, 107to108=2, 108/1=1, 109to116=8, 116A=1, 117to119=3, 121to131=11, 133=1, 135to154=20, 156to157=2, 160=1, 162=1, 162/1to162/7=7, 163to180=18, 181=1, 181/1=1, 185=1, 188to189=2, 191to198=8, 200to204=5, 65=1, 72/1=1, 72/2=1, 132=1, 134=1, 60=1, 189A=1</p> <p><u>Paravakardu-34</u> 1to6=6, 6A=1, 6.1=1, 7to8=2, 10to24=15, 24/A=1, 25to32=8</p>					
6	Boundaries of the concerned ward / Division						
	North	Mungilpadi Village Panchayat					
	East	Settichavadi Salem Taluk and Vellakkal Patty Village Panchayat					
	South	Vellakkal Patty Village Panchayat and 13th ward Mettupathi Arunthathiyar Street					
	West	10th ward Mettupathi Arunthathiyar Street Kattuvattam and 9th ward Boyar street 7th ward Karuppur Kattuvattam North side and 7th ward Panakadu Pudu Eari and 5th ward Paravakardu					
7	Total Population of the Ward / Division	1023					

8	If the Population arrived is lesser / higher than the average population of a single ward of the Karuppur Local Body, the reasons there of may be mentioned.	Average Population
9	Remarks, if any	-

Place : Karuppur

Date :

Signature:

Name

Design



M.Lawrence

Ward Delimitation Officer/

Executive Officer,
Karuppur First Grade Town Panchayat,
Salem District.

ANNEXURE-II(d)
FORMAT
(TOWN PANCHAYAT)

DRAFT WARD DELIMITATION REPORT

NAME OF THE DISTRICT: SALEM DISTRICT

NAME OF TOWN PANCHAYAT: KARUPPUR FIRST GRADE TOWN PANCHAYAT

1	Ward / Division No. concerned	7					
2	Name of the areas covered in the Ward / Division	Karuppur Kattuvattam North Side Kundukkal Arunthathiyar Street					
3	Average population of the Ward / Division	931					
4	Building Nos. of the concerned ward / Division (Street wise)	Sl. No	Street Name	Door No	Assesed Building	Un Assesed Building	Total
		1	Karuppur Kattuvattam North Side	9 to 199	214	25	239
		2	Kundukkal Arunthathiyar Street	1 to 16H	15	-	15
			Total		229	25	254
5	Number of households in the concerned Ward / Division (Street wise)	<p><u>Karuppur Kattuvattam North Side-214</u> 9to16=8, 16A=1, 16B=1, 16C=1, 16D=1, 16E=5, 19=1, 19.1=1, 20=1, 25to31=7, 31A=1, 33to40=8, 42to59=18, 61to62=2, 64=1, 64/1=1, 65to67=3, 69=1, 71to81=11, 84to94=11, 96to98=3, 100to109=10, 111to114=4, 118to123=6, 125to127=3, 129=1, 131to134=4, 137to141=5, 141A=1, 142to155=14, 159=1, 159/1=1, 159A=1, a59B=1, 159C=1, 160=1, 162to163=2, 163/1=1, 164=1, 164A=1, 165to168=4, 168/1=1, 169to171=3, 179=1, 179A=1, 180=1, 182to184=3, 186=1, 186/1=1, 186/2=1, 186/3=1, 186/4=1, 186/5=1, 187=1, 189=1, 189/1=1, 189/1=1, 189/2=1, 186/3=1, 189/4=1, 189/5=1, 189/5=1, 189A=1, 189B=1, 189C=1, 189D=1, 189E=1, 189F=1, 195=1, 64A=1, 189/7=1, 65/1=1, 165/2=1, 89/1=1, 153/1=1, 153/12=1, 28/1=1, 163/1=1, 163/2=1, 163/3=1, 152/1, 33/1=1, 163/1=1, 188/1=1, 162/1=1, 189/G2=1, 159/12C4=1, 153/1, 142/1=1, 185=1, 143/1=1, 168/2=1, 159D=1, 33.2=1, 159=1, 163/4=1, 161=1, 188=1, 6=1, 188/1=1, 199=1,</p> <p><u>Kundukkal Arunthathiyar Street-15</u> 1to12=12, 12A=1, 16G=1, 16H=1</p>					
6	Boundaries of the concerned ward / Division						
	North	4th ward Kundukkal Arunthathiyar Street and 5th ward Paravakaradu					
	East	5th ward Paravakaradu and 6th ward Mettupathi North Kattuvattam					
	South	9th ward Poyar Street					
	West	8th ward Kolla Arunthathiyar Street and 3rd ward Thideer Pattanm Kattuvattam					

7	Total Population of the Ward / Division	1019
8	If the Population arrived is lesser / higher than the average population of a single ward of the Karuppur Local Body, the reasons there of may be mentioned.	Average Population
9	Remarks, if any	-


Place : Karuppur

Date :

Signature:

Name :

Designation:


M.Lawrence
Ward Delimitation Officer/
Executive Officer,
Karuppur First Grade Town Panchayat,
Salem District.

**ANNEXURE-II(d)
FORMAT
(TOWN PANCHAYAT)**

DRAFT WARD DELIMITATION REPORT

NAME OF THE DISTRICT: SALEM DISTRICT

NAME OF TOWN PANCHAYAT: KARUPPUR FIRST GRADE TOWN PANCHAYAT

1	Ward / Division No. concerned	8					
2	Name of the areas covered in the Ward / Division	Kullagoundanur Kolla Arunthathiyar Street					
3	Average population of the Ward / Division	931					
4	Building Nos. of the concerned ward / Division (Street wise)	Sl.No	Street Name	Door No	Assesed Building	Un Assesed Building	Total
		1	Kullagoundanur	40 to 83A	30	-	30
		2	Kolla Arunthathiyar Street	1 to 130A	164	15	179
		Total			194	15	209
5	Number of households in the concerned Ward / Division (Street wise)	<p><u>Kullagoundanur-30</u> 40=1, 44=1, 46to47=2, 47/1=1, 48to50=3, 52to55=4, 62=64=3, 67to69=3, 71to81=11, 83A=1,</p> <p><u>Kolla Arunthathiyar Street-164</u> 1=1, 4to9=6, 9.1=1, 10to14=5, 16to18=3, 20to22=3, 22.1=1, 23to24=2, 26=1, 28to29=2, 31=1, 33to35=3, 37to41=5, 41/1=1, 43to 45=3, 47to48=2, 48/1=1, 49to50=2, 52to53=2, 55=1, 55A=1, 56=1, 58to62=5, 65to67=3, 69to73=5, 75to78=4, 80to86=7, 88to89=2, 92=1, 92A=1, 93to100=8, 102to103=2, 107to108=2, 110to 123=14, 125to128=4, 128A=1, 129to132=4, 132A=1, 132B=1, 133to138=6, 140to141=2, 143to163=21, 165to173=9, 173/1=1, 173/10=1, 173/11=1, 173/12=1, 173/13=1, 219=1, 6A=1, 107/1=1, 52/1=1, 52/2=1, 39/1=1, 104=1, 130A=1</p>					
6	Boundaries of the concerned ward / Division						
	North	2nd ward Kullagoundanur and 3rd ward Thideer Pattanam Kattuvattam					
	East	7th ward Karuppur Kattuvattam North Side and 9th ward Karuppur Kattuvattam					
	South	10th ward Natesan Santhu, 11th ward Kunjammal Street, 12th ward West Adidravidar Strret and Aanaigoundan Patty Village Panchayat					
	West	1st ward Eachankattur					
7	Total Population of the Ward / Division	839					

8	If the Population arrived is lesser / higher than the average population of a single ward of the Karuppur Local Body, the reasons there of may be mentioned.	Average Population
9	Remarks, if any	-


Place : Karuppur

Date :

Signature:

Name :

Designation:


M.Lawrence
Ward Delimitation Officer/
Executive Officer,
Karuppur First Grade Town Panchayat,
Salem District.

**ANNEXURE-II(d)
FORMAT
(TOWN PANCHAYAT)**

DRAFT WARD DELIMITATION REPORT

NAME OF THE DISTRICT: SALEM DISTRICT

NAME OF TOWN PANCHAYAT: KARUPPUR FIRST GRADE TOWN PANCHAYAT

1	Ward / Division No. concerned	9					
2	Name of the areas covered in the Ward / Division	Boyar Street Nachiyappan Street Kuppathasan Street Karuppur Kattuvattam					
3	Average population of the Ward / Division	931					
4	Building Nos. of the concerned ward / Division (Street wise)	Sl. No	Street Name	Door No	Assesed Building	Un Assesed Building	Total
		1	Boyar Street	1to 44	39	-	39
		2	Nachiyappan Street	1 to 20	19	-	19
		3	Kuppathasan Street	1 to 44	38	-	38
		4	Karuppur Kattuvattam	49/4 to 119/1	128	24	152
		Total			224	24	248
5	Number of households in the concerned Ward / Division (Street wise)	<p><u>Boyar Street-39</u> 1=1, 3to13=11, 13A=1, 13BC=1, 15=1, 17to18=2, 18A=1, 20to29=10, 34to44=11</p> <p><u>Nachiyappan Street-19</u> 1to5=5, 7=1, 7A=1, 7B=1, 9=1, 11to20=10</p> <p><u>Kuppathasan Street-38</u> 1to10=10, 12to36=25, 39=1, 43to44=2</p> <p><u>Karuppur Kattuvattam-128</u> 49/4=1, 49/5=1, 50to53=4, 53A=1, 54=1, 56to58=3, 58/1=1, 60to62=3, 64A=1, 64B=1, 65to67=3, 67/1=1, 67/2=1, 67/3=1, 68=1, 68A=1, 68B=1, 69=1, 69C=1, 71=1, 73A=1, 76to80=5, 83=1, 86to87=2, 89=1, 91to93=3, 97to101=5, 103to106=4, 108=1, 109C=1, 112to121=10. 121/1=1, 122to126=5, 126/1=1, 127to129=3, 129/1=1, 129/2=1, 130=1, 132=1, 132A=1, 132B=1, 133=1, 133/1=1, 134to139=6, 142to150=9, 105A=1, 151=1, 153to158=6, 172to173=2, 175=1, 24A=1, 39/1=1, 109/4=1, 67A=1, 31/1=1, 60/1=1, 34/1=1, 91/1=1, 50/1=1, 47/1=1, 137/1=1, 44/1=1, 68C=1, 172A=1, 70=1, 68D=1, 68E=1, 4/32=1, 70/1=1, 49/6=1, 119/1=1,</p>					

6	Boundaries of the concerned ward / Division	
	North	7th ward Karuppur Kattuvattam North Side and 6th ward Mettupathi North Kattuvattam
	East	6th ward Mettupathi North Kattuvattam
	South	10th Ward Kumuru santhu, Ramasamy Vathiyar Santhu and Scoeity Street
	West	10th ward Natesan Santhu and 8th ward Kolla arunthathiyar Street
7	Total Population of the Ward / Division	995
8	If the Population arrived is lesser / higher than the average population of a single ward of the Karuppur Local Body, the reasons there of may be mentioned.	Average Population
9	Remarks, if any	-


Place : Karuppur

Date :

Signature:

Name :

Design:


M. Lawrence

Ward Delimitation Officer/

Executive Officer,

Karuppur First Grade Town Panchayat,

Salem District.

**ANNEXURE-II(d)
FORMAT
(TOWN PANCHAYAT)**

DRAFT WARD DELIMITATION REPORT

NAME OF THE DISTRICT: SALEM DISTRICT


NAME OF TOWN PANCHAYAT: KARUPPUR FIRST GRADE TOWN PANCHAYAT

1	Ward / Division No. concerned	10					
2	Name of the areas covered in the Ward / Division	Natesan Santhu Ramasamy Vathiyar Santhu Komuru Santhu Kuppusamy Santhu Kanakkupillai Street Marappan Street Soceity Street Mettupathi Arunthathiyar Street Kattuvattam					
3	Average population of the Ward / Division	931					
4	Building Nos. of the concerned ward / Division (Street wise)	Sl.No	Street Name	Door No	Assesed Building	Un Assesed Building	Total
		1	Natesan Santhu	2 to 18	13	1	14
		2	Ramasamy Vathiyar Santhu	2 to 39	28	1	29
		3	Komuru Santhu	1 to 26	28	1	29
		4	Kuppusamy Santhu	1 to 26	21	-	21
		5	Kanakkupillai Street	1 to 6/1	11	-	11
		6	Marappan Street	1 to 25/1	19	1	20
		7	Soceity Street	1 to 25	14	-	14
		8	Mettupathi Arunthathiyar Street Kattuvattam	1to 78/2	74	-	74
			Total		208	4	212
5	Number of households in the concerned Ward / Division (Street wise)	<p><u>Natesan Santhu-13</u> 2to4=3, 6=1, 8=1, 11=1, 12B=1, 13to18=6</p> <p><u>Ramasamy Vathiyar Santhu-28</u> 2to5=4, 8to9=2, 12=1, 14to15=2, 18to27=10, 29to30=2, 33to39=7</p> <p><u>Komuru Santhu-28</u> 1to6=6, 8to17=10, 19to20=2, 23to24=2, 24/1=1, 28=1, 25/1=1, 26/1=1, 3/1=1, 3/2=1, 3/3=1, 26=1,</p> <p><u>Kuppusamy Santhu-21</u> 1=1, 3=1, 1.1=1, 2.1=1, 5to12=8, 15=1, 18to24=7, 26=1,</p> <p><u>Kanakkupillai Street-11</u> 1to2=2, 4=1, 4.1=1, 4.2=1, 5to9=5, 6/1=1</p> <p><u>Marappan Street-19</u> 1to7=7, 11to15=5, 17=1, 20=1, 20A=1, 24=1, 16/1=1, 2/1=1, 25/1=1,</p> <p><u>Soceity Street-14</u> 1=1, 1A=1, 2to12=11, 25=1</p> <p><u>Mettupathi Arunthathiyar Street Kattuvattam-74</u> 1=1, 4to17=14, 21=1, 21A=1, 22to24=3, 26to32=7, 34=1, 34A=1, 35to47=13, 49to52=4, 54=1, 54A=1, 55to68=14, 70to71=2, 71Ato71B=2, 72to76=5, 78=1, 78/11=1, 78/2=1</p>					

6	Boundaries of the concerned ward /	
	North	8th ward Kolla Arunthathiyar Street and 9th ward Karuppur Kattuvattam
	East	9th ward Karuppur Kattuvattam, 6th ward Mettupathi North Kattuvattam and 13th ward Mettupathi Mooper Street
	South	12th ward Meersamuthira Eari and 12th ward West Adidravidar Street
	West	11th ward West Adidravidar Street
7	Total Population of the Ward / Division	851
8	If the Population arrived is lesser / higher than the average population of a single ward of the Karuppur Local Body, the reasons there of may be mentioned.	Average Population
9	Remarks, if any	-

Place : Karuppur
Date :

Signature:
Name :
Designation


M.Lawrence
Ward Delimitation Officer/
Executive Officer,
Karuppur First Grade Town Panchayat,
Salem District.

ANNEXURE-II(d)
FORMAT
(TOWN PANCHAYAT)
DRAFT WARD DELIMITATION REPORT

NAME OF THE DISTRICT: SALEM DISTRICT

NAME OF TOWN PANCHAYAT: KARUPPUR FIRST GRADE TOWN PANCHAYAT

1	Ward / Division No. concerned	11					
2	Name of the areas covered in the Ward / Division	Kunjammal Street Allasamykovil Street West Adidravidar Street West Adidravidar Street-1 Kolla Arunthathiyar Street					
3	Average population of the Ward / Division	931					
4	Building Nos. of the concerned ward / Division (Street wise)	Sl. No	Street Name	Door No	Assesed Building	Un Assesed Building	Total
		1	Kunjammal Street	1 to 65	60	2	62
		2	Allasamykovil Street	1 to 65	57	1	58
		3	West Adidravidar Street	1 to 34	31	1	32
		4	West Adidravidar Street-1	61 to 68	8	-	8
		5	Kolla Arunthathiyar Street	173/2 to 217	50	-	50
			Total		206	4	210
5	Number of households in the concerned Ward / Division (Street wise)	<p><u>Kunjammal Street-60</u> 1to4=4, 14=1, 17to38=22, 40to44=5, 46to47=2, 50to55=6, 55/1=1, 55/2=1, 57to58=2, 61A=1, 62to64=3, 67to71=5, 73to75=3, 52/5=1, 65/2=1, 65/1=1, 65=1</p> <p><u>Allasamykovil Street-57</u> 1to2=2, 2.1=1, 3to11=9, 13to14=2, 14A=1, 15to22=8, 22.1=1, 23=1, 23A=1, 24to25=2, 27to38=12, 40to41=2, 44=1, 47to48=2, 50=1, 50A=1, 51to53=3, 53A=1, 59to60=2, 7/1=1, 63to65=3,</p> <p><u>West Adidravidar Street-31</u> 1to7=7, 9to12=4, 14to23=10, 25to34=10</p> <p><u>West Adidravidar Street-1-8</u> 61to65=5, 67=1, 67A1=1, 68=1</p> <p><u>Kolla Arunthathiyar Street-50</u> 173/2=1, 172/3=1, 173/4=1, 173/5=1, 173/7=1, 173/8=1, 173/9=1, 174to176=3, 178to179=2, 179/1=1, 180to188=9, 190to192=3, 194=1, 194/1=1, 195to196=2, 196/1=1, 197to 198=2, 200to217=18,</p>					
6	Boundaries of the concerned ward / Division						
	North	8th ward Kollar Arunthathiyar Street					
	East	10th ward Ramasamy Vathiyar Santhu					
	South	12th West Adidravidar Street					
	West	8th ward Kollar Arunthathiyar Street					

7	Total Population of the Ward / Division	843
8	If the Population arrived is lesser / higher than the average population of a single ward of the Karuppur Local Body, the reasons there of	Average Population
9	Remarks, if any	-

Place : Karuppur

Date :

Signature:

Name :

Designation:



M.Lawrence

Ward Delimitation Officer/

Executive Officer,
Karuppur First Grade Town Panchayat,
Salem District.

ANNEXURE-II(d)
FORMAT
(TOWN PANCHAYAT)

DRAFT WARD DELIMITATION REPORT

NAME OF THE DISTRICT: SALEM DISTRICT

NAME OF TOWN PANCHAYAT: KARUPPUR FIRST GRADE TOWN PANCHAYAT

1	Ward / Division No. concerned	12					
2	Name of the areas covered in the Ward / Division	East Adidravidar Street West Adidravidar Street Karuppur East Adidravidar Street					
3	Average population of the Ward / Division	931					
4	Building Nos. of the concerned ward / Division (Street wise)	Sl.No	Street Name	Door No	Assesed Building	Un Assesed Building	Total
		1	East Adidravidar Street	1 to 27	26	-	26
		2	West Adidravidar Street	1 to 126/4	132	5	137
		3	Karuppur East Adidravidar Street	2 to 55	49	1	50
		Total			207	6	213
5	Number of households in the concerned Ward / Division (Street wise)	<p><u>East Adidravidar Street-26</u> 1to13=13, 15to27=13</p> <p><u>West Adidravidar Street-132</u> 1to24=24, 27to29=3, 32to35=4, 37to42=6, 45to52=8, 54=1, 54/1to54/5=5, 55to59=5, 5A=1, 5A1=1, 60=1, 61to65=5, , 69to70=2, 72to104=33, 104A=1, 105=1, 105=1, 106to110=5, 112to125=14, 29/1=1, 72A=1, 70/1=1, 4/1=1, 28/2=1, 91A=1, 72=1, 126/1to 126/4=4,</p> <p><u>Karuppur East Adidravidar Street-49</u> 2to5=4, 7to12=6, 12A=1, 13to20=8, 22to24=3, 24A=1, 25=1, 25A=1, 26to32=7, 34=1, 36to38=3, 38A=1, 39to42=4, 46to49=4, 51to52=2, 54to55=2,</p>					
6	Boundaries of the concerned ward /						
	North	11th ward Allasamy Kovil Street, Kunjammal Street and 10th ward Marappan Street					
	East	14th ward East Adidravidar Street					
	South	14th ward Karuppur South Kattuvattam and Samynaiyakanpatty Village Panchayat					
	West	Aanaigoundampatty Village Panachayat and 8th ward Kullagoundanur					
7	Total Population of the Ward / Division	855					

8	If the Population arrived is lesser / higher than the average population of a single ward of the Karuppur Local Body, the reasons there of may be mentioned.	Average Population
9	Remarks, if any	-

Place : Karuppur

Date :

Signature:

Name :

Designation:



M.Lawrence

Ward Delimitation Officer/

Executive Officer,
Karuppur First Grade Town
Salem District.

**ANNEXURE-II(d)
FORMAT
(TOWN PANCHAYAT)**

DRAFT WARD DELIMITATION REPORT

NAME OF THE DISTRICT: SALEM DISTRICT


NAME OF TOWN PANCHAYAT: KARUPPUR FIRST GRADE TOWN PANCHAYAT

1	Ward / Division No. concerned	13					
2	Name of the areas covered in the Ward / Division	Mettupathi Mooper Street Mettupathi Arunthathiyar Street					
3	Average population of the Ward / Division	931					
4	Building Nos. of the concerned ward / Division (Street wise)	Sl.No	Street Name	Door No	Assesed Building	Un Assesed Building	Total
		1	Mettupathi Mooper Street	1 to 105	125	22	147
		2	Mettupathi Arunthathiyar Street	1 to 113	100	-	100
		Total			225	22	247
5	Number of households in the concerned Ward / Division (Street wise)	<p><u>Mettupathi Mooper Street-125</u> 1to9=9, 11to23=23, 23A=1, 24to29=6, 30to40=11, 40/1=1, 43=1, 43/1=1, 43/10to49/15=6, 43/2=1, 43/20to43/26=7, 43/3to43/9=7, 44to46=3, 48to51=4, 51A=1, 52to55=4, 55A=1, 56to61=6, 61A=1, 61B=1, 62=1, 64to69=6, 71to72=2, 78to80=3, 89to99=11, 43/27=1, 43.5=1, 43.18A=1, 5A=1, 103to105=3,</p> <p><u>Mettupathi Arunthathiyar Street-100</u> 1to2=2, 7to9=3, 12=1, 14to21=8, 23=1, 23A=1, 24=1, 25=1, 27to30=4, 30Ato30B=2, 31to35=5, 37to39=3, 41to46=6, 48to63=16, 34=1, 66=1, 66/1=1, 68to74=7, 77to86=10, 89to91=3, 91A=1, 92to104=13, 52/1=1, 106to113=8</p>					
6	Boundaries of the concerned ward / Division						
	North	10th ward Soceity Street and 6th ward Mettupathi North Kattuvattam					
	East	Vellakalpatty Village Panchayat					
	South	Vellakalpatty Village Panchayat					
	West	15th ward Karuppur East Kattuvattam and 12th ward Meersamuthira Eari					
7	Total Population of the Ward / Division	991					

8	If the Population arrived is lesser / higher than the average population of a single ward of the Karuppur Local Body, the reasons there of may be mentioned.	Average Population
9	Remarks, if any	-

Place : Karuppur
Date :

Signature:
Name :
Designation


M.Lawrence
Ward Delimitation Officer/
Executive Officer,
Karuppur First Grade Town Panchayat,
Salem District.

ANNEXURE-II(d)
FORMAT
(TOWN PANCHAYAT)
DRAFT WARD DELIMITATION REPORT

NAME OF THE DISTRICT: SALEM DISTRICT


NAME OF TOWN PANCHAYAT: KARUPPUR FIRST GRADE TOWN PANCHAYAT

1	Ward / Division No. concerned	14					
2	Name of the areas covered in the Ward / Division	Karuppur East Adidravidar Street Karuppur South Kattuvattam Karuppur East Kattuvattam					
3	Average population of the Ward / Division	931					
4	Building Nos. of the concerned ward / Division (Street wise)	Sl.No	Street Name	Door No	Assesed Building	Un Assesed Building	Total
		1	Karuppur East Adidravidar Street	56 to 65	9	-	9
		2	Karuppur South Kattuvattam	1 to 208/13	188	3	191
		3	Karuppur East Kattuvattam	1 to 11C	13	-	13
		Total			210	3	213
5	Number of households in the concerned Ward / Division (Street wise)	<p><u>Karuppur East Adidravidar Street-9</u> 56to61=6, 63to65=3</p> <p><u>Karuppur South Kattuvattam-188</u> 1to2, 2A=1, 3to10=8, 10/1to10/2=2, 12to15=4, 17to26=10, 26.1=1, 26B1=1, 26C=1, 26C/1=1, 26D=1, 29=1, 47=1, 32to35=4, 40to45=6, 45/1=1, 57=1, 59to60=2, 63to70=8, 81=1, 83to85=3, 87to88=2, 90=1, 94to98=5, 100to108=9, 110to112=3, 115to119=5, 121to123=3, 125=1, 125/1=1, 125/10to125/11=2, 125/2to125/9=8, 125A=1, 126to127=2, 129tp130=2, 132to136=5, 138to142=5, 145to147=3, 149=1, 151to154=4, 156to158=3, 160to165=6, 167to169=3, 169/1to169/5=5, 170to171=2, 171/1=1, 172to186=22, 208.1=1, 208/2to208/9=8, 127/1=1, 208/11to208/12=2, 16/1to16/2=2, 26B=1, 26=1, 14/1-33/1=1, 183/1=1, 183/2=1, 31/1=1, 14/1-51A=1, 26/2=1, 208/13=1,</p> <p><u>Karuppur East Kattuvattam-13</u> 1=1, 4=1, 6.2=1, 6.3=1, 6.5=1, 6.7=1, 6.8=1, 7A=1, 9TO11=3, 11b=1, 11c=1,</p>					
6	Boundaries of the concerned ward / Division						
	North	12th ward East Adidravidar Street					
	East	12th ward Meersamuthira Eari and 15th ward Karuppur East Kattuvattam					
	South	Samynaiyakanpatty Village Panchayat					
	West	Samynaiyakanpatty Village Panchayat					

7	Total Population of the Ward / Division	855
8	If the Population arrived is lesser / higher than the average population of a single ward of the Karuppur Local Body, the reasons there of may be mentioned.	Average Population
9	Remarks, if any	-

Place : Karuppur
Date :

Signature:
Name :
Designation


M. Lawrence
Ward Delimitation Officer/
Executive Officer,
Karuppur First Grade Town Panchayat,
Salem District.

ANNEXURE-II(d)
FORMAT
(TOWN PANCHAYAT)
DRAFT WARD DELIMITATION REPORT

NAME OF THE DISTRICT: SALEM DISTRICT

NAME OF TOWN PANCHAYAT: KARUPPUR FIRST GRADE TOWN PANCHAYAT

1	Ward / Division No. concerned	15					
2	Name of the areas covered in the Ward / Division	Pallikuda Street Mooper Street Mettupathi Kattuvattam Karuppur East Kattuvattam					
3	Average population of the Ward / Division	931					
4	Building Nos. of the concerned ward / Division (Street wise)	Sl. No	Street Name	Door No	Assesed Building	Un Assesed Building	Total
		1	Pallikuda Street	1 to 40	35	-	35
		2	Mooper Street	1 to 10	14	-	14
		3	Mettupathi Kattuvattam	2 to 55/1	56	7	63
		4	Karuppur East Kattuvattam	12 to 84H	81	23	104
		Total			186	30	216
5	Number of households in the concerned Ward / Division (Street wise)	<p><u>Pallikuda Street-35</u> 1to5=5, 7to9=3, 12to16=5, 18=1, 23to26=4, 29to32=4, 32/1=1, 33to35=3, 8.1=1, 8/1=1, 8/2=1, 8/3=1, 8/4=1, 37to40=4,</p> <p><u>Mooper Street-14</u> 1to4=4, 5A=1, 6to8=3, 8A=1, 3/1=1, 10/1=1, 4/1=1, 9to10=2,</p> <p><u>Mettupathi Kattuvattam-56</u> 2=1, 4=1, 15=1, 46=1, 46/10=1, 46/11=1, 46/12=1, 46/13=1, 46/14=1, 46/15=1, 46/16=1, 46/17=1, 46/18=1, 46/19=1, 46/2=1, 46/20=1, 46/22=1, 46/23=1, 46/24=1, 46/25=1, 46/26=1, 46/27=1, 46/28=1, 46/29=1, 46/3=1, 46/4=1, 46/7=1, 47A=1, 47B=1, 47D=1, 48to49=2, 49A=1, 50to54=2, 58=1, 58A=1, 59to62=4, 64to70=7, 74to76=3, 76/1=1, 41.3=1, 6/1=1, 3.2=1, 55/1=1</p> <p><u>Karuppur East Kattuvattam-81</u> 12=1, 17=1, 20TO55=36, 56A=1, 56A1=1, 56B=1, 56B=1, 57=1, 59=1, 59/1=1, 59/2=1, 60=1, 60/1=1, 61=1, 63to66=4, 68to80=13, 80A=1, 81=1, 81A=1, 82=1, 84A=1, 84B=1, 84C=1, 59/3=1, 17.1=1, 83/1=1, 84.3=1, 106.1=1, 6/10=1, 56/4=1, 84H=1,</p>					
6	Boundaries of the concerned ward / Division						
	North	12th ward Meersamuthira Eari					
	East	13th ward Mettupathi Mooper Street and Vellakalpatty Village Panchayat					

	South	Vellakalpatty Village Panchayat
	West	Saminaiyakan patty Village panchayat and 14th ward Karuppur South Kattuvattam
7	Total Population of the Ward / Division	867
8	If the Population arrived is lesser / higher than the average population of a single ward of the Karuppur Local Body, the reasons there of may be mentioned.	Average Population
9	Remarks, if any	-


Place : Karuppur

Date :

Signature:

Name :

Designation



M.Lawrence

Ward Delimitation Officer/

Executive Officer,

Karuppur First Grade Town Panchayat,

Salem District.