

ANNEXURE-I(d)

**MALLUR TOWN PANCHAYAT
DATA ON DRAFT WARD DELIMITATION PROPOSAL**

NAME OF THE DISTRICT : SALEM

NAME OF TOWN PANCHAYAT : MALLUR

SL.No	Name of Town Panchayat	2011 Census Population	Sanctioned Strength (Total Wards/Division)	Total No. of Residential Buildings	Average Population in a Ward / Division Col.(3)/Col.(4)	Average No. of Residential Building in a Ward / Division Col.(5)/Col.(4)	Average Household Population Col.(6)/Col.(7)	Proposed Ward / Division No.	No. of Residential Building in the proposed Ward / Division	Assessed Population of proposed Wared / Division Col.(8) x Col.(10)	Difference in Assessed Population from Average Population Col.(11) - Col.(6)	Percentage difference from Average Population Col.(12) x 100 / Col.(6)	Reasons for difference	Remarks
1	2	3	4	5	6	7	8	9	10	11	12	13	14	15
1	Mallur	10331	15	3455	688.73	230.33	2.99	1	211	631	-58	-8.39	-	-
2								2	214	640	-49	-7.09	-	-
3								3	208	622	-67	-9.70	-	-
4								4	250	748	59	8.54	-	-
5								5	252	754	65	9.41	-	-
6								6	215	643	-46	-6.66	-	-
7								7	213	637	-52	-7.53	-	-
8								8	214	640	-49	-7.09	-	-
9								9	252	754	65	9.41	-	-
10								10	252	754	65	9.41	-	-
11								11	251	751	62	8.97	-	-
12								12	252	754	65	9.41	-	-
13								13	253	757	68	9.84	-	-
14								14	210	628	-61	-8.83	-	-
15								15	208	622	-67	-9.70	-	-
Total									3455	10331	0	0.00	-	-


 Executive Officer,
 Mallur Town Panchayat


ANNEXURE-II(d)
MALLUR TOWN PANCHAYAT - SALEM DISTRICT
DRAFT WARD DELIMITATION REPORT

1	Ward / Division No. concerned	1	
2	Name of the areas covered in the Ward / Division	1. Vengampatti Theru kattu Kottai 2. Vengampatti Veerapandi Road, 3. Vengampatti Vadakku Kattu Kottai.	
3	Average population of the Ward / Division	689	
4	Building Nos. of the concerned ward / Division (Street wise)	Street Name : Vengampatti Therku Kattu	64
		Street Name : Vengampatti Veerapandi Road	89
		Street Name : Vengampatti Vadakku Kattu Kottai	58
	Total	211	
5	Number of households in the concerned Ward / Division (Street wise)	<p>Street Name : Vengampatti Therku Kattu (Total Houses = 64 Nos) -1,1-A,1-A1,1-B,1-C,1-C1,1-D=7,2-5=4,4-2=1,8-9=2,9-A=1,10-12=3,12-A=1,12-B=1,12-1=1,12-2=1,13=1,13-A=1, 16=1,17=1,17-1=1,29=10,29-1=1,29A=1,29B=1,30=1,30A=1, 34=1,34-1=1,31-37=7,32-1=1,32-2=1,32-3=1,35-1=1,40=1, 41A=1,41B=1,41C=1,41D=1,43A=1,45-1=1,53=1,55=1,</p> <p>Street Name : Vengampatti Veerapandi Road (Total Houses =89Nos)-16=1,21=1,27-1=1,25f=1,25G=1,25H=1,25I=1,42-1=1, 42-2=1,48-2=1,52=1,53-58=6,68=1,71=1,71-1=1,73-1=1, 79=1, 87-88=2,90=1,90-1=1,90B=1,5-6=2,6-1=1,94-B=1,94=1,94-A=1, 95C=1,95E=1,95F=1,96=1,97=1,97-A=1,97-B=1, 16=1,99=1,99-A=1,100=1,100-A=1,19-1=1,101=1,101-A=1,101-2=1,102=1, 102-A=1,103-105=3,31=1,107=1,107-A=1,109-B=1,110-111=2, 111-1=1,114=1,118-B=1,118-A=1,121-122=2,122-A=1,122-B=1, 122-C=1,122-D=1,122D-1=1,122-D-2=1,123D-3=1,122D-4=1,124-125=2,25A=1,126-128=3,130-132=3,130A-1=1,134=1,134A=1,135-137=3</p> <p>Street Name:Vengampatti Vadakku Kattu Kottai (Total Houses = 58)-18=1,19=1,19-1=1,19-2=1,19-3=1,20-21=2,20-1=1,20-2=1,21-A=1,21-D=1, 25A=1,26=1,26A=1,27=1,27-1=1, 27A=1,28=1,28-2=1,28-A=1,29=1,29-1=1, 29-2=1,29-A=1,32-36=5,32-2=1,38=1,38-1=1,38-2=1,39=1,39-1=1,40=1,40-1=1, 43=1,44=1,45=1,46=1,46A=1,47=1,48=1,48-1=1,48-2=1,49-51=3,51A=1,52=1,52-1=1,52-2=1,31-32=2,32-1=1,36=1,98=11-1,</p>	
6	Boundaries of the concerned ward / Division		
	North	Ammapalaiyam Village Panchayat	
	East	Ward No 10 Vengampatti Keel theru, Rail Road, Ward No -7 Vengapatty Mettu theru	
	South	Komarapalaiyam Village Panchayat	
	West	Valakuttapatti Village Panchayat & Mookuthipalaiyam Village Panchayat	

7	Total Population Ward	631
8	If the Population arrived is lesser / higher than the average population of a single ward of the Mallur Town Panchayat Local Body, the reasons there of may be mentioned.	-
9	Remarks, if any	-

Place Mallur

Date : 18.12.2017


Name : C. Nandakumar
Designation: Executive Officer
Mallur Town Panchayat,
Salem District.

ANNEXURE-II(d)

**MALLUR TOWN PANCHAYAT - SALEM DISTRICT
DRAFT WARD DELIMITATION REPORT**

1	Ward / Division No. concerned	2	
2	Name of the areas covered in the Ward / Division	1. Vengampatti Vadakku Kattu Kottai, 2. Kalliyam Valasu	
3	Average population of the Ward / Division	689	
4	Building Nos. of the concerned ward / Division (Street wise)	Street Name : Vengampatti Vadakku Kattu Kottai	137
		Street Name : Kalliyam Valasu	77
Total		214	
5	Number of households in the concerned Ward / Division (Street wise)	<p>Street Name : Vengampatti Vadakku Kattu Kottai (Total Houses = 137 Nos) -1- 2=2,4-10=7,9-1=1,9-A=1,9-B=1,9-D=1,10A=1,10-A1=1,10B-1=1,10E=1, 10C=1,10D=1,10E1=1,10F=1,23A-1=1,10G=1, 10H=1,10I=1,10J=1,22=1,26=1,11=1,11-A=1,11-B=1,11-C=1,11-D=1,11-E=1,11-F=1,11G=1,11H=1, 11-I=1,11J=1,11K=1,11N=1,11O=1,11O-1=1,11-B=1, 45=1,11B-1=1,39-1=1,11Q=1,50=1,11S=1,11T=1, 11V-2=1,11V3=1,11U=1,11V=1, 11W=1,11X=1,11X3 =1,11X-1=1,11X-2=1,15G3=1,11S-1=1,15F=1, 15G=1,15B=1,15=1,15C=1,15D=1,15I=1,15-1=1, 15M=1,15B-1=1,15G-3=1,15-1=1,15-2=2,16=1,16-1=1,17=1,17A1=1,18-19=2,54=1,56=1,56A=1, 56B=1,56C=1,56D=1,56E=1,57-59=3,62-72=10, 62A=1,63A=1,63A-1=1,64-1=1,65=1,68=1,68-1=1, 72A=1, 75-76=2,74-1=1,74-2=1,74-3=1,74-4=1,74-5=1,75-2-75-6=5,81-83=3,85-86=2, 86A=1,89-1=1,92-95=4,95A-1,118-1=1,135=1,165-1=1,</p> <p>Street Name : Kalliyam Valasu (Total Houses = 77 Nos) 1-1=1,3=1,5=1, 6-1=1,6-10=5,9A=1,9B=1,13=1, 13 1=1,13-2=1,13-3=1,15-E=1,17-23=7,26A=1,27-30=4,32-35=4,35A=1,37-45=9,45A=1,46-48=3,50-1=1,51-53=3,55-56=2,57=1,58-59=2,62=1,62A=1, 62B=1,63-66=4,68=1,</p>	
6	Boundaries of the concerned ward / Division		
	North	Ammapalaiyam Village Panchayat	
	East	Ward No -3 Trichy Main Road	
	South	Ward No - 5 Eshwaran Kovil Adivaram Area, Odakkadu Road & Vengampatti Eri	

	West	Ward No - 2 Rail Road
7	Total Popultion Ward	640
8	If the Population arrived is lesser / higher than the average population of a single ward of the Mallur Town Panchayat Local Body, the reasons there	-
9	Remarks, if any	-

Place Mallur

Date 18.12.2017



Name : C. Nandakumar
Designation: Executive Officer
Mallur Town Panchayat,
Salem District.

ANNEXURE-II(d)

**MALLUR TOWN PANCHAYAT - SALEM DISTRICT
DRAFT WARD DELIMITATION REPORT**

1	Ward / Division No. concerned	3	
2	Name of the areas covered in the Ward / Division	1. Mallur Killaku Kattu Kottai 2. Pichampalaiyam	
3	Average population of the Ward / Division	689	
4	Building Nos. of the concerned ward / Division (Street wise)	Street Name : Mallur Killaku Kattu Kottai	130
		Street Name : Pichampalaiyam	78
	Total	208	
5	Number of households in the concerned Ward / Division (Street wise)	<p>Street Name : Mallur Killaku Kattu Kottai (Total Houses = 130) -3-D=1, 6A=1,6B=1, 6C=1, 6D=1, 6E=1, 6F=1, 6G=1, 7=1, 8-9=2, 9-1=1, 10-13=4, 15=1, 19=1, 19-2=1, 20-21=2, 22A=1, 23=1, 24=1, 25=1,27-28=2, 30-35=6, 33A=1, 34-35=2,38=1, 40-41=2, 42-1=1, 43=1, 43A=1, 44-45=2, 49-55=7, 51=1 ,57=1, 57-1=1,61=1, 62=1,64-65=2, 65A=1, 65B=1, 66-72=7, 71-1=1, 74=1, 74-82=9, 75=1, 75-1=1,75-2=1, <u>82A=1, 83=1,85=1, 85-1=1,86-1=1, 89-90=2, 62A=1,</u> 6=1,6-1=1,6-4=1, 6-5=1,6-6=1, 13-1=1, 20=1, 22-1 - 22-4= 4, 25-1=1, 32-1=1, 33-34=2, 35=1, 47A=1, 49-1=1, , 62A=1, 63=1,64=1,66=1, 69-76=8,73A=1, 74A=1, 78-82=5,78A=1,78B=1,83=1,</p> <p>Street Name : Pichampalaiyam - (Total Houses = 78) - 3=1, 3A=1, 4=1, 4A=1, 5A=1, 6=1, 6-1 - 6-4=4, 6-5=1, 8=1,8-1=1, 9=1, 10-1- 10-2=2,12-14=3, 12-1=1, 17=1, 17B=1, 18-19=2, 19A=1, 20=1, 20-1=1, 21=1, 22-36=15, 30-1=1, 29-1=1, 31-1 - 31-3=3, 32-1=1, 49B=1, 37A=1, 39A=1, 40-49=10, 47A=1, 49A=1, 51-52=2, 52-1=1, 53-1=1, 53A=1, 64-68=5, 68-1=1,</p>	
6	Boundaries of the concerned ward / Division		
	North	Peramanur Village Panchayat & Panamarathupatty Town Panchayat	
	East	Pallavanaickanpatty Village Panchayat	
	South	Ward No-14 Vettri Nagar & Ward No-15 Panangadu	

	West	NH 7 Trichy Main Road
7	Total Population Ward	622
8	If the Population arrived is lesser / higher than the average population of a single ward of the Mallur Town Panchayat Local Body, the	-
9	Remarks, if any	-

Place Mallur

Date : 18.12.2017



Name : C. Nandakumar
Designation: Executive Officer
Mallur Town Panchayat,
Salem District.

ANNEXURE-II(d)

**MALLUR TOWN PANCHAYAT - SALEM DISTRICT
DRAFT WARD DELIMITATION REPORT**

1	Ward / Division No. concerned	4	
2	Name of the areas covered in the Ward / Division	1. Trichy Main Road, 2. Veerapandi Road 3. Pillaiyar Kovil to Sunaikaradu Road	
3	Average population of the Ward / Division	689	
4	Building Nos. of the concerned ward / Division (Street wise)	Street Name : Trichy Main Road	176
		Street Name : Veerapandi Road	45
		Street Name : Pillaiyar Kovil to Sunaikaradu Road	29
	Total	250	
5	Number of households in the concerned Ward / Division (Street wise)	<p>Street Name : Trichy Main Road - (Total Houses = 176)-1-3=3,1A=1,1B=1,1B3=1,1C=1,1-D=1,1E=1, 1F=1,1G=1,1A-1=1, 1B-1=1,2-1-2-2=2,1A1=1,1B-3=1, 1C-1=1,3A=1,3A-1=1,4-10=7, 5=1,8-1=1,8A=1, 8B=1, 8D=1,10A=1,10B=1,10B-1=1,10C=1,14-1=1,14-2=1, 60=1,61=1,61-1=1,61-2=1,99=1,99-1=1,99-2=1, 100=1,100-1-100-14=14,158=1,158A=1,158B=1,158-3,158-4=2,158D=1,158-6,160-167=8,51-52=2, 167A=1,52-1=1,169-173=5,21=1,174-175=2,175-1=1,178-179A=2,51=1,30-1=1,179K=1,32=1,179-J=1,179-C=1,179D=1,53=1,179-G=1,179-1=1,35-1=1, 180=1,179A1=1,179B=1,180A,180B,180F,180G,180H=5, 181D=1,179C1=1,181C=1,181E=1,182=1,40-1=1, 35-2=1,35-3=1,35-4=1,35-5=1,40=1,41-1,41-2=2, 44=1,54=1,179-1=1,184-185=1,185-1,185-2=2,23-1=1,10-3=1,183,183-1=2,40-2=1,20-1=1,185-3=1,85-4=1,32-1=1,51-1=1,179-4,179-5,179-6,179-7,179-8,179-9=6,185/5-1=1</p> <p>Street Name : Veerapandi Road (Total Houses = 45) - 1-1-1-9= 9, 3-10=8,12=1,21A=1,22A=1,22B=1, 22C=1,22D=1,23=1,23A=1,23B=1,24=1,24A=1, 24B=1,25=1 25A=1, 26-31=6, 30A=1,31-1-31-7=7,</p> <p>Street Name : Pillaiyar Kovil to Sunaikaradu Road (Total Houses = 29) - 11-12=2,12A=1,14-15=2,18-19=2,19A=1,20-35=17,20A=1,20B=1,20C=1,28A=1,</p>	
6	Boundaries of the concerned ward / Division		
	North	Kongu Polytechnic College & Vengampatty Eri	
	East	NH 7 Trichy Main Road	
	South	Ward No- 11 Atthikuttai Road & Ward No -10 Veerapandi Road	

	West	Ward No- 5 Veerapandi Road Eshwaran Kovil
7	Total Population Ward	748
8	If the Population arrived is lesser / higher than the average population of a single ward of the Mallur Town Panchayat Local Body, the reasons there of may be mentioned.	-
9	Remarks, if any	-

Place Mallur

Date : 18.12.2017



Name : C. Nandakumar
Designation: Executive Officer
Mallur Town Panchayat,
Salem District.

ANNEXURE-II(d)
MALLUR TOWN PANCHAYAT - SALEM DISTRICT
DRAFT WARD DELIMITATION REPORT

1	Ward / Division No. concerned	5	
2	Name of the areas covered in the Ward / Division	1. Veerapandi Road 2. Otter Theru 3. Odakkadu Road 4. Madurai Veeran Kovil theru	
3	Average population of the Ward / Division	689	
4	Building Nos. of the concerned ward / Division (Street wise)	Street Name :Veerapandi Road	118
		Street Name : Otter Theru	56
		Street Name : Odakkadu Road	28
		Street Name : Madurai Veeran Kovil theru	50
Total		252	
5	Number of households in the concerned Ward / Division (Street wise)	<p>Street Name : Veerapandi Road (Total Houses = 118) 1-1=1,11-12=2,23-24=2,23A=1,23B=1, 24A=1,24B=1,34-40=7,40-1=1,40A=1,40B=1,41-42=2,42A=1,44-47=4,49=1,49-1=1,49-2=1,49B=1, 51=1,51A=1,51B=1,52-56=5,53-1-53-4=4,56-1-56-2=2,56A=1,57-60=4,58-59=2,60A=1,60B=1, 60C=1,61=1,61A=1,61B=1,62-65=4,67-71=5, 70A=1,71C=1,71D=1,71E=1,71E1=1,71E-2=1,71-E3=1,71F=1,139A-1,157A=1,159A=1,160-165=6, 164-1=1,165A=1,166-167=2,170-172=3,175=1, 175A=1,175-2=1,176=1,176A=1,177-178=2, 178A=1,181=1,181A=1,181B=1,181C=1,81D=1, 181E=1,181F=1,181G=1,181H=1,184A=1,185=1, 185A=1,186=1,186A=1,189=1,189-1=1,189A=1, 190B=1,190A=1,190C=1,</p> <p>Street Name : 2 Otter Theru (Total Building Nos =56).1-6=6,1-1-1-3=3,6A=1,4-12=9,6A1=1, 6B=1,6C=1,6D=1,9=1,12=1,12-1=1,13-15=3,13-1 - 13-7=7,16A=1,17A=1,17B=1,19-21=3,21-1-21-5=5, 23=1,23A=1,24=1,24A=1,26-28=3,68=1,191-1=1.</p>	
5	Number of households in the concerned Ward / Division (Street wise)	<p>Street Name : 3.Odakkadu Road (Total Houses = 28) 1-1=1,2-3=2,3-A=1,3-B=1,4- 6=3,6-A=1,7-A=1,8-9=2,10-B=1,11-12=2,13A=1,15=1,15-A=1, 16-18=3,18-A=1,19=1,21=1,24-25=2,27-28=2 ,</p> <p>Street Name : 4. Madurai Veeran Kovil theru (Total Houses = 50) - 1-2=2, 6-1=1, 16-17=2,19-21=3,20-1=1,21-1=1, 22-23=2, 23A=1,23B=1,24-26=3,25-1=1,26=1,26A=1,29-30=2,31=1,31A=1, 31B=1,31D=1,31E=1,32=1,32A=1,32B=1,32C=1, 33=1,34=1,34A=1,34B=1,34C=1,35=1,35A=1, 36=1,37-40=4, 40A=1, 41=1, 41-1=1, 41A=1, 42=1, 43-1=1, 44=1,</p>	

6	Boundaries of the concerned ward / Division	
	North	Ward No - 2 Vengampatty Periya Eri
	East	Ward No - 4 Pillaiyar Kovil to Sunaikaradu
	South	Ward No - 9 Veerapandi Road
	West	Ward No - 6 Odakkadu Road
7	Total Popultion Ward	754
8	If the Population arrived is lesser / higher than the average population of a single ward of the Mallur Town Panchayat Local Body, the reasons there of may be mentioned.	-
9	Remarks, if any	-

Place : Mallur
Date : 18.12.2017



Name : C. Nandakumar
Designation: Executive Officer
Mallur Town Panchayat,
Salem District.


ANNEXURE-II(d)

**MALLUR TOWN PANCHAYAT - SALEM DISTRICT
DRAFT WARD DELIMITATION REPORT**

1	Ward / Division No. concerned	6	
2	Name of the areas covered in the Ward / Division	1. Vengampatti Keel theru 2. Vengampatti Veerapandi Road 3. Vengampatti Komarapalaiyam Road 4. Veerapandi Road	
3	Average population of the Ward / Division	689	
4	Building Nos. of the concerned ward / Division (Street wise)	Street Name :Vengampatti Keel theru	91
		Street Name : Vengampatti Veerapandi Road	45
		Street Name : Vengampatti Komarapalaiyam Road	43
		Street Name :. Veerapandi road	36
	Total	215	
5	Number of households in the concerned Ward / Division (Street wise)	<p>Street Name : Vengampatti Keel theru- (Total Building Nos =91) - 4-13=10,16A=1,17-18=2,18-1=1,20-21=2,24=1, 28=1,29=1, 29-1- 29-3=3,30-37=8,40A=1,41-44=4,51=1, 51A=1, 51-5=1,52=1, 52A=1, 52B=1, 53=1, 53A=1,54-83=27,55-1=1,56-2=1,57-1=1,76-85=10,76-1=1, 78-1=1,79=1,84A=1,85-87=3,</p> <p>Street Name : Vengampatti Veerapandi Road (Total Building Nos =45) - 7D=1,7-1=1,12-1=1, 15=1,15-2=1,16-1=1,16-2=1,21=1,26-1=1,26-2=1, 28-1=1,28-2=1,28=1,54A=1,138-150=13,151-153=3,156=1,153-1=1,153A=1,16-1=1,153A-1=1, 153A-2=1,153B=1,153B-1=1,153C=1,153E=1, 158G=1,153I=1,153H=1,156=1,159=1,</p>	
		<p>Street Name : Vengampatti Komarapalaiyam Road (Total Building Nos =43)-- 1-2=2, 4=1, 4A=1, 5-7=3, 7A=1, 7B=1, 3-1=1, 7C=1,11-1=1, 8=1, 11=1, 13-15=3, 15A=1, 15B=1, 16-17=2, 18A=1, 20-21=2, 23=1, 23-1=1, 24-25=2, 25A=1, 26=1, 26A=1, 26C=1, 27-29=3,29A=1,31-34=4,36-39=4,</p> <p>Street Name : Veerapandi Road (Total Building Nos =36) - 70-1=1,71G=1, 71H=1, 71J=1, 72A=1, 73=1, 75A=1, 75B=1, 106=1, 106-1=1, 158=1, 159=1, 159A=1, 160=1, 161=1, 163 -165=3,163-1 -163-4=4,120A=1, 103-105=3, 165-1=1, 191=1,</p>	

6	Boundaries of the concerned ward / Division	
	North	Ward N0-2, Vengampatty Vadakku Kattu Kottai
	East	Ward No - 5 Oddakadu Road
	South	Ward No-7 Komarapalayam Road
	West	Ward No - 1 Vengampatty Vadakku Kattu Kottai
7	Total Population Ward	643
8	If the Population arrived is lesser / higher than the average population of a single ward of the Mallur Town Panchayat Local Body, the reasons there of may be mentioned.	-
9	Remarks, if any	-

Place : Mallur
Date : 18.12.2017


Name : C. Nandakumar
Designation: Executive Officer
Mallur Town Panchayat,
Salem District.


ANNEXURE-II(d)

**MALLUR TOWN PANCHAYAT - SALEM DISTRICT
DRAFT WARD DELIMITATION REPORT**

1	Ward / Division No. concerned	7	
2	Name of the areas covered in the Ward / Division	1. Vengampatti To Komarapalaiyam Road 2. Vengampatti Mettu Theru 3. Vengampatti Mudaliyar theru	
3	Average population of the Ward /	689	
4	Building Nos. of the concerned ward / Division (Street wise)	Street Name : Vengampatti To	90
		Street Name : Vengampatti Mettu Theru	85
		Street Name :Vengampatti Mudaliyar theru	38
	Total	213	
5	Number of households in the concerned Ward / Division (Street wise)	Street Name : Vengampatti To Komarapalaiyam Road - (Total Building Nos =90) -28-2=1,28-3=1, 35-2=1,39=1,41=1,41A=1,41-2=1,41-3=1,41B=1, 41C=1,41D=1,43-48=6,46A=1,48A=1,48B=1, 48D=1,49-51=3,51-7=1,52-1=1, 53A=1,54=1,54A=1, 56-57=2,57A=1,57B=1,57C=1,59A=1,59B=1, 60A=1, 61=1,64=1,66=1,68-70=3,74=1,74-2=1,75A=1, 75B=1,75C=1,94-1=1,78-1=1,79-81=3,81A=1,83-1=1,82A=1,84-85=2,87B-1=1,87A=1,87B=1,88-89=2,89-1=1,90-91=2, 92=1,92A=1,96B=1,97A=1, 97B=1,98-99=2,100-101=2,104-105=2,106=1, 109A=1,110=1,111-112=2, 114=1, 126=1, 135=1, 136=1,136-1=1,139-1=1,147-2=1,	
		Street Name : Vengampatti Mettu Theru (Total Building Nos =85) -2=1, 2-1=1, 3-2=1, 5=1, 5-A=1, 6=1, 6-A=1, 13-1=1, 15-1=1, 16A=1 6A=1, 8=1, 10 -20= 11, 32-1=1, 22A=1, 23=1, 23A=1, 23B=1, 23C=1, 24=1, 24A=1, 25 -26=2, 25C=1, 29=1, 29B=1, 30=1, 32-34=3, 34A=1, 35-2=1, 37=1, 37A=1, 38-40=3, 38-1=1, 38-2=1, 46-1=1, 41-46=6, 46A=1, 47-1=1, 50-51=2, 51-1=1, 51-5=1, 51-7=1, 51-8=1, 51-9=1, 53-1=1, 53-2=2, 51-3 -51-6=4, 54A=1, 55-1=1, 58=1, 59=1, 61=1, 75-1=1, 75D=1, 89-1=1, 93=1,97-1=1,99=1,139-1=1,136-1=1,147-2=1,	
		Street Name : Vengampatti Mudaliyar Theru (Total Building Nos =38) 4A=1,4B=1, 4C=1, 1-26=26, 7A=1,15-1=1,16A=1, 16A1=1, 16B=1,16C=1, 23A=1, 25-1=1 76-1=1.	

6	Boundaries of the concerned ward / Division	
	North	Ward No - 6 Vengampatty Keel theru
	East	Ward No- 8 Rail Road
	South	No -3 Komarapalaiyam Village Panchayat
	West	Ward No- 1 Vengampatty therku Kattu Kottai
7	Total Popultion Ward	637
8	If the Population arrived is lesser / higher than the average population of a single ward of the Mallur Town Panchayat Local Body, the reasons	-
9	Remarks, if any	-

Place : Mallur
Date : 18.12.2017


Name : C. Nandakumar
Designation: Executive Officer
Mallur Town Panchayat,
Salem District.


ANNEXURE-II(d)

**MALLUR TOWN PANCHAYAT - SALEM DISTRICT
DRAFT WARD DELIMITATION REPORT**

1	Ward / Division No. concerned	8	
2	Name of the areas covered in the Ward / Division	1. Ambethkar Nagar 2. Kandhasami Kovil theru 3. Veerapandi Road	
3	Average population of the Ward / Division	689	
4	Building Nos. of the concerned ward / Division (Street wise)	Street Name : Ambethkar Nagar	158
		Street Name : Kandhasami Kovil theru	36
		Street Name : Veerapandi Road	20
	Total	214	
5	Number of households in the concerned Ward / Division (Street wise)	<p>Street Name : 1. Ambethkar Nagar (Total Building Nos =158) 1-4=4,3-A=1,7-9=3,9-1=1, 11=1,14=1,14-1=1,15=1,16=1,17=1,17-1=1, 19=1,19A=1,19C=1,21-1=1,21A=1,21B=1,22-28=7,26A=1,29A=1,30=1,32-33=2,33A=1,34-35=2, 37=1,41=1,43-47=5,46A=1,47A=1, 47B=1, 47C=1, 48-49=2,49A=1,50-1,50A=1,51-52=2,52A=1, 55A=1, 56=1,58=1,58A=1,59=1,60=1, 60A=1, 62=1, 62B=1, 64-68=5,65A=1,70=1,73A=1,73B=1,74-75=2, 75A=1, 76-77=2,80-83=3,82A=1,83A=1,83B=1,84=1,85A=1, 87=1,90-91=2,91A=1,93=1, 93A=1, 93B=1, 94=1, 94A=1,95A=1,95B=1,97=1,97A=1,128-1=1,100-102=3,104=1,104A=1,105=1,105A=1,107=1,108-A=1,109=1,109-A=1,110=1,11-A=1,113=1,115=1, 115-A=1,115-B=1,116=1,117-A=1,118-A=1,113-1=1,76-1=1,123=1,109-1=1,109-2=1,127-1=1,58-1=1, 75-1=1,81=1,40=1,120=1,121-1=1,11-2=1,93-3=1,90-1=1,90-2=1,90-3=1,71-1=1.</p> <p>Street Name : Kandhasami Kovil theru - (Total Building Nos =36)1-2=2,4-B=1,5-6=2,5-A=1,7-=1,8-9=2,12-13=2,16=1,16-A=1,21-22=2,21-1-21-4=4,22-1=1,22A=1,24=1,27B=1,1,28A=1,28A-1=1,28=1, 57=1,157A=1,158=1,159=1,159A=1,160=1,161=1, 162=1,163=1</p> <p>Street Name : Veerapandi Road -(Total Building Nos =20) - 73-1=1, 71-1=1, 165-1=1, 163-5=1, 191=1, 120A=1, 121-4=1, 122A=1, 71G=1, 71-4=1, 71-3=1, 108=1, 73=1, 75A=1, 75B=1,</p>	

6	Boundaries of the concerned ward / Division	
	North	Ward No - 6 Vengampatty Keel theru
	East	Ward No- 9 C.A. Kaligoundar Theru
	South	No -3 Komarapalaiyam Village Panchayat
	West	Ward No- 7 Rail Road
7	Total Popultion Ward	640
8	If the Population arrived is lesser / higher than the average population of a single ward of the Mallur Town Panchayat Local Body, the reasons there of may be mentioned.	-
9	Remarks, if any	-

Place Mallur
Date : 18.12.2017


Name : C. Nandakumar
Designation: Executive Officer
Mallur Town Panchayat,
Salem District.

ANNEXURE-II(d)


**MALLUR TOWN PANCHAYAT - SALEM DISTRICT
DRAFT WARD DELIMITATION REPORT**

1	Ward / Division No. concerned	9	
2	Name of the areas covered in the Ward / Division	1. Pillaiyar Kovil To Sunaikaradu 2. Cement Road 3. Mariyamman Kovil Theru 4. C.A. Kaligounder Theru 5. Anthanar theru 6 . Veerapandi Road 7. Vellalar theru 8. Park Road	
3	Average population of the	689	
4	Building Nos. of the concerned ward / Division (Street wise)	Street Name : Pillaiyar Kovil To Sunaikaradu	36
		Street Name : Cement Road	13
		Street Name : Mariyamman Kovil Theru	27
		Street Name : C.A. Kaligounder Theru	43
		Street Name : Anthanar theru	54
		Street Name : Veerapandi Road	26
		Street Name : Vellalar theru	40
		Street Name : Park Road	13
Total		252	
5	Number of households in the concerned Ward / Division (Street wise)	<p>Street Name : 1. Pillaiyar Kovil To Sunaikaradu -(Total Building Nos =36) - 30=1,30A=1,30B=1,30C=1,30D=1, 30I=1,30H=1,30G=1,30E=1, 30F=1,30G1=1,30J=1,20=1, 30J1=1,31=1,33A=1,33B=1,34-1=1,35A=1, 35B=1,35-37=3, 37A=1,37B=1,34-1=1,39=1,40-42=3,36-1=1,36-2=2,38=1, 38-1=1,38-2=1,</p> <p>Street Name : 2. Cement Road (Total Building Nos =13) -5-9=5,10-12=3,11-1=1,12-1=1,15-16=2,15-1=1,</p> <p>Street Name : 3. Mariyamman Kovil Theru - (Total Building Nos =27) -1-3=3,3A=1,5-17=13,8A=1,22-23=2,14-16=3,17A=1,17B=1,18-19=2,</p> <p>Street Name : 4. C.A. Kaligounder Theru - (Total Building Nos =43) 3-9=7,7-1=1,7-2=1,7-3=1,12-1=1,10-12=3,14=1,17-18=2,18A=1,19=1,21A=1,22=1,25=1,22A=1,22A-1=1, 23=1, 23B=1, 23C=1, 24=1, 27A=1, 27B=1, 26B=1, 26E=1, 26F=1, 26G=1, 26A=1,26B=1,26C=1,27-28=2,24-1=1,26-1=1,26A=1,</p>	

	Number of households in the concerned Ward / Division (Street wise)	<p>Street Name : 5. Anthanar theru- (Total Building Nos =54) 1-20=20,15-A=1,17-A=1,17-A1=1,21-22=2,21-A=1, 22A=1, 36=1,36A=1,23-28=6,28B=1,28C=1,28D=1,28E=1,29-1=1, 29A=1,29B=1,29C=1,29D=1,29F=1,29h=1, 30-1=1,37=1,22-1=1,31-1=1,32-2=1,33-3=1,18-1=1</p> <p>Street Name : Veerapandi Road -(Total Building Nos =26) 191=1,91-A=1,91B=1,92-194=3,194A=1,196-198=3,195A=1, 195B=1,6-1-6-5=5,198B=1,198B-1=1,198A=1,191C=1, 191D=1,191E=1,191F=1,191G=1,7-1=1,7-2=1,7-3=1,199=1,</p> <p>Street Name : 7. Vellalar theru-(Total Building Nos =40) 1-3=3,2-1=1,3A=1,3B=1,4-6=3, 35=1, 7=1,11-21=11,21A=1,22=1,24=1,28=1, 25=1,29-31=3,33=1,34=1,34-1=1,34-2=1,2-2=1,15-1=1,34-3=1,42=1, 42A=1,42B=1</p> <p>Street Name : 8. Park Road -(Total Building Nos =13) 1-3=3,4-1=1,12=1,18-1=1,19=1,19-1=1,19-2=1,20-1=1,20-2=1,23-1=1,23-2=1,</p>
6	Boundaries of the concerned ward / Division	
	North	Ward NO - 5 Veerapandi Main Road
	East	Ward No - 10 Pillaiyar Kovil to Sunaikaradu Road
	South	Ward No - 12 Park Road
	West	Ward No - 8 Kandhasami Kovil theru
7	Total Population Ward	754
8	If the Population arrived is lesser / higher than the average population of a single ward of the Mallur Town Panchayat Local Body, the	-
9	Remarks, if any	-

Place Mallur

Date 18.12.2017


 Name : C. Nandakumar
 Designation: Executive Officer
 Mallur Town Panchayat,
 Salem District.


ANNEXURE-II(d)

**MALLUR TOWN PANCHAYAT - SALEM DISTRICT
DRAFT WARD DELIMITATION REPORT**

1	Ward / Division No. concerned	10	
2	Name of the areas covered in the Ward / Division	1. Trichy Main Road 2. Park Road 3. Govindhacetty theru 4. Cement Road 5. Police Stateion Road 6. Pillaiyar Kovil to Sunaikaradu Road	
3	Average population of the Ward / Division	689	
4	Building Nos. of the concerned ward / Division (Street wise)	Street Name : Trichy Main Road	135
		Street Name : Park Road	19
		Street Name : Govindhacetty theru	21
		Street Name : Cement Road	9
		Street Name : Police Stateion Road	58
		Street Name : Pillaiyar Kovil to Sunaikaradu Road	10
Total		252	
5	Number of households in the concerned Ward / Division (Street wise)	<p>Street Name : 1. Trichy Main Road -(Total Building Nos =135) 106=1, 106-A=1, 106-2=1, 106-3=1, 106-4=1, 100-105=6, 106B=1, 107-109=3, 111-112=2, 112B=1,122-C=1, 122-D=1, 113-117=5, 117A=1, 117B=1, 117C=1, 118-120=3, 110=1, 112A=1, 115-1=1, 115-2=1, 123=1, 123B=1, 123B-1=1, 124-126=3, 126A=1, 126B=1, 126C=1, 128-129=2, 129-1=1, 130=1, 130A=1, 132-135=4, 133-1=1, 134-1=1, 135-1=1, 136=1, 136-1=1, 137=1, 137-1=1, 137A=1, 137B=1, 138A-1, 139=1, 141A=1, 141B=1, 141C=1, 141D=1, 140-143=4, 144B=1, 147=1, 166=1, 166-1=1, 166-2=1, 149-152=4, 152A=1, 153-154=2, 154A=1, 155=1, 157=1, 75-1=1, 75-2=1, 200=1, 201-202=2, 123=1,115-4=1, 115-5=1,144=1, 144-1=1, 115-6=1, 115-7=1, 115-8=1, 146=1, 127=1, 127-1- 127-7=7,151-1=1,125-1-125-4=4,</p> <p>Street Name : 2. Park Road (Total Building Nos =19) -3=1,3A=1,3-B=1,4=1,4-A=1,4-A1=1,5-A2=1, 5=1,9-11=3,34=1,1=1,9-B=1,9-C=1,9-D=1,17-1=1, 17-2=1,17-3=1,</p>	

	Number of households in the concerned Ward / Division (Street wise)	<p>3. Street Name : Govindhacetty theru - (Total Building Nos =21) 1-2=2,3-B=1,3-A=1,3-4=2,5-8=4, 8-A=1,9-18=10,</p> <p>4. Street Name : Cement Road -(Total Building Nos =9) 1-4=4,17-19=3,3A=1,3-1=1</p> <p>5. Street Name : Police Stateion Road -(Total Building Nos =58) 3-5=3,5A=1,11-12=2, 12A=1, 9B=1,9C-1,9-d=1,9-E=1,8A=1,1-2=2,12-1=1, 58-59=2,16-19=4, 24=1, 20=1, 23=1, 25=1, 33-1=1, 33-2=1,35-1-31-4=4,28=1,28A=1,28B=1, 28-3=1,29=1,29A=1,30-32=3,32-1=1, 33-34=2, 33A=1,34A=1,35B=1,35C=1,38=1,35A=1,34B=1,35D=1, 35E=1,40=1,42A=1,42=1,45=1,1-2=2,</p> <p>6. Street Name : Pillaiyar Kovil to Sunaikaradu Road - (Total Building Nos =10) 1A=1, 2=1, 2A=1 3A=1, 4A=1, 4B=1, 4=1,14=1,5-6=2,</p>
6	Boundaries of the concerned ward / Division	
	North	Ward No - 4 Veerpandi Road
	East	Ward No - 11 Trichy Main Road
	South	Ward No - 12 Park Road
	West	Ward No - 9 Pillaiyar Kovil to Sunai Karadu
7	Total Popultion Ward	754
8	If the Population arrived is lesser / higher than the average population of a single ward of the Mallur Town Panchayat Local Body, the reasons	-
9	Remarks, if any	-

Place : Mallur
Date : 18.12.2017


Name : C. Nandakumar
Designation: Executive Officer
Mallur Town Panchayat,
Salem District.

ANNEXURE-II(d)

**MALLUR TOWN PANCHAYAT - SALEM DISTRICT
DRAFT WARD DELIMITATION REPORT**

1	Ward / Division No. concerned	11	
2	Name of the areas covered in the Ward / Division	1. Trichy Main Road 2. Anjalaga theru 3. Pudhu theru 4. P. Mettu Road	
3	Average population of the Ward / Division	689	
4	Building Nos. of the concerned ward / Division (Street wise)	Street Name :Trichy Main Road	135
		Street Name : Anjalaga theru	27
		Street Name : Pudhu theru	77
		Street Name : P. Mettu Road	12
Total		251	
5	Number of households in the concerned Ward / Division (Street wise)	<p>Street Name : Trichy Main Road- (Total Building Nos =135) - 14J=1,26-1=1,57=1,10B-2=1,23B=1,10B-3=1,14D=1,14=1,17=1,59=1,59-1=1,19=1,19A=1,20=1,21A=1,23B=1,23=1,21A=1,24A=1,22C=1,27B=1,29=1,25=1,25A=1,26=1,26A=1,26B=1,26E=1,26E-1=1,27J=1,27H=1,27K=1,27=1,27L=1,29-30=2,82=1,82-1=1,57=1,32A=1,35C=1,35C-1=1,26F=1,45A=1,26D=1,26-11=1,26-13=1,26-14=1,32-D=1,32G=1,32-1=1,32E=1,33=1,33A=1,33B=1,34-36=3,36A=1,37-40=4,40D=1,41-42=2,81=1,43-44=2,44A=1,44B=1,45=1,46A=1,47=1,47A=1,48A=1,49-51=3,118=1,52=1,52B-1=1,54A=1,54C=1,53=1,53A=1,65=1,27A=1,64=1,64A=1,63=1,67=1,66A-1=1,66B-1=1,52E=1,55E-1,27B=1,25G-1=1,55=1,58=1,58A=1,59-60=2,61-62=2,68-72=5,72A=1,74A=1,74-75=2,75A=1,76=1,76A=1,77-86=10,86A=1,87=1,</p>	

5	Number of households in the concerned Ward / Division (Street wise)	<p>Street Name : Anjalaga theru (Total Building Nos =27)- 1=1,1-A=1,1-B=1,1-C=1,1-D=1,2-1=1,3-1=1,3-2=1,3-4=1,4=1,4-A=1, 5=1,19-1=1,6=1,6-A=1,6-B=1,7-A=1,7-B=1,8-11=4,13=1,13-1=1,14=1,14A=1,</p> <p>Street Name : Pudhu Theru -(Total Building Nos =77) 1-9=9,8-1=1, 9-A=1, 13=1, 15-19=5, 21=1, 21-A=1, 21-B=1, 21-E=1, 22-A=1, 22-B=1, 29-2=1, 25-1=1, 23=1, 23-B=1, 23-A=1, 23-B-1=1, 24-A=1, 25=1, 25-A=1, 25-B=1, 26=1, 26-B=1, 27-30=4,33-35=3, 37-40=4, 2-2- 2-9=8, 27-1=1, 24=1, 29=1, 22=1,2-1=1, 2-10=1, 21-1=1, 21-11=1,54-55=2,25-1=1,22=1,3-1-3-3=3,3-1=1,13-1=1,13-2=1,2-12=1,2=1,2-13=1,3-4=1,</p> <p>Street Name : P. Mettur Road : (Total Building Nos =12)- 42=1, 2-A=1, 3- 6=4, 6-A=1, 7=1, 7-A=1, 9-A=1, 9=1, 11=1,</p>
6	Boundaries of the concerned ward / Division	
	North	Ward No - 4 Athikuttai Road
	East	NH 7 Trichy Main Road
	South	Ward No - 13 P. Mettur Road
	West	Ward No -10 Trichy Main Road
7	Total Popultion Ward	751
8	If the Population arrived is lesser / higher than the average population of a single ward of the Mallur Town Panchayat Local Body, the reasons there of may be mentioned.	-
9	Remarks, if any	-

Place : Mallur
Date : 18.12.2017



Name : C. Nandakumar
Designation: Executive Officer
Mallur Town Panchayat,
Salem District.


ANNEXURE-II(d)

**MALLUR TOWN PANCHAYAT - SALEM DISTRICT
DRAFT WARD DELIMITATION REPORT**

1	Ward / Division No. concerned	12	
2	Name of the areas covered in the Ward / Division	1. Pallar theru 2. Thanner Thotti Road 3. Amman Colony 4. Sekkara theru . 5. Natesa gounder theru 6. Park Road	
3	Average population of the Ward / Division	689	
4	Building Nos. of the concerned ward / Division (Street wise)	Street Name : Pallar theru	59
		Street Name : Thanner Thotti Road	77
		Street Name : Amman Colony	35
		Street Name : Sekkara theru .	41
		Street Name : Natesa gounder theru	22
		Street Name : Park Road	18
Total		252	
5	Number of households in the concerned Ward / Division (Street wise)	<p>Street Name : 1. Pallar theru (Total Building Nos =59) -2- 24=23, 34=1, 34A=1, 35- 37=3, 39-40=2, 40-A=1, 40-B=1, 41-42=2, 42-A=1, 43-44=2, 44-A=1, 45=1 46-A=1, 46-B=1, 47-48=2,50-53=4, 53-A=1, 53B=1,43C=1, 6A=1, 9=1,52-1=1, 46=1, 57=1,25=1,25-1=1,34-35=2,</p> <p align="right">Street Name :</p> <p>2. Thanner Thotti Road (Total Building Nos 77) - 46D=1, 46-E=1, 46-F=1, 46G=1, 46C=1, 46D=1, 1-3=3, 3-A=1,10=1, 12-1=1, 6=1, 12-2=1, 4-5=2, 5A=1,5B=1,5C=1, 5D=1, 9-10=2,10A=1 10B=1, 11=1, 11C=1, 11D=1, 11A=1, 11B=1, 13=1, 15=1, 15A=1, 15B=1, 41-1=1, 41-2=1, 41-3=1, 16=1, 16B=1, 16A=1, 56=1, 17-18=2, 20=1, 63=1, 64=1, 20A=1, 21-22=2, 36-1=1, 36-2=1, 36-3=1, 24-1=1,24=1,23-2=1,36-4=1,36=1,36-5=1,67=1,37-3=1,20-2=1,36-4=1,15-3=1,36-6=1,7-17-8=8,7=1,7-9=1,7-9-7-12=4,</p> <p>Street Name :Amman Colony-(Total Building Nos 35) 24-25=2, 24-1=1, 27-30=4,,33=1, 30-1=1, 27-1=1, 27-2=1, 20=1,100-1=1, 27=1, 25A=1, 18=1, 25=1, 26-1=1, 28=1, 25-2=1, 25-1=1, 20-1=1, 20-2=1,26-1=1, 27-3=1, 26-3=1, 26-1=1, 21-1=1, 21-2=1, 25-1=1,</p>	
5	Number of households in the concerned Ward / Division (Street wise)	<p>Street Name :Sekkara theru (Total Building Nos 41) - 6=1, 8B=1, 8D=1, 8C=1, 8A=1, 7=1, 14-15=2, 8=1, 7-A=1, 9- 12=4, 12-A=1,12B=1,13-15=3, 19-25=7, 35=1,42=1, 42A=1, 42B=1, 42C=1,43=1,29=1,11A=1,2=1,19=1,15-1=1,19-1=1,19-2=1</p> <p align="right">Street Name :</p> <p>5. Natesa gounder theru -(Total Building Nos 22) - 1-6= 6, 2-1=1,5-A=1, 7-9=3,11=1,12A=1,13-15=3 15A=1, 15B=1,16-18=3,1=1</p> <p>Street Name :6. Park Road -(Total Building Nos 18)- 20-22=3, 13A=1, 23=1,25-32=8, 32A=1, 27A=1,10=1, 10-1=1, 13A=1,</p>	

6	Boundaries of the concerned ward / Division	
	North	Ward No - 9 & 10 Park Road
	East	Ward No - 13 Trichy Main Road
	South	No 3 Komarapalayamn Village Panchayat
	West	No 3 Komarapalayamn Village Panchayat
7	Total Popultion Ward	754
8	If the Population arrived is lesser / higher than the average population of a single ward of the Mallur Town Panchayat Local Body, the reasons there of may be mentioned.	-
9	Remarks, if any	-

Place Mallur
Date : 18.12.2017


Name : C. Nandakumar
Designation: Executive Officer
Mallur Town Panchayat,
Salem District.

ANNEXURE-II(d)


**MALLUR TOWN PANCHAYAT - SALEM DISTRICT
DRAFT WARD DELIMITATION REPORT**

1	Ward / Division No. concerned	13	
2	Name of the areas covered in the Ward / Division	1. Trichy Main Road 2. P. Mettur Road 3. Sivasakthi Nagar	
3	Average population of the Ward / Division	689	
4	Building Nos. of the concerned ward / Division (Street wise)	Street Name :Trichy Main Road	50
		Street Name : P. Mettur Road	165
		Street Name : Sivasakthi Nagar	38
	Total	253	
5	Number of households in the concerned Ward / Division (Street wise)	<p>Street Name : Trichy Main Road (Total Building Nos 50) - 88=1,178=1,97-98=2,89-90=2,90-1=1,90-2=1,90-3=1,90-4=1,90-5=1,90-6=1,90-7-90-21=15,</p> <p>Street Name P. Mettur Road - (Total Building Nos 165) - 1- A=1,1B=1,1C=1,1D=1,21-23=3,26-1=1,25-42=21,29A=1, 33A=1,35A=1,46-1=1,46=1, 46A=1, 47=1,49=1,49A=1,50-52=3, 54-56=3,59-60=2,60A=1,60A-1=1,60B=1,60C=1,85-89=5,90-1=1,90=1,109-110=2, 92=1, 96-1- 96-4=4, 91=1, 88-89=2,89A=1,43A=1,44A=1,44A-1=1,44B=1,44-1-44-11=11,55-1=1,73-1=1,93-1=1,33-1=1,27-1=1,27-2=1,24-1=1,12-1=1,26=1,4-1=1,4-2=1,108-3=1,108-6=1,108=1, 108-5=1,108-4=1,108-2=1,108-2-1=1,93B=1,96A=1,96B=1, 96K=1,80=1,17-17-7=7,1-2=1,1-3=1,106=1,93-2-93-5=4, 6-1=1,17-6=1,8=1,8-1=1,18-1-18-3=3,111=1,111-1=1,18-4- 18-5=2,107-3=1,14-6=1,18-6=1,18-7=1,18-8=1,18-9-1,1-4-1-7=4,19-1-19-2=2,111-2-111-5=4,74-1-74-3=3,18-11=1,11-3=1,11-6=1,11-9=1,6-2- 6-3=2,17-9=1,111-10=1,108-7-108-8=2,40A=1,1-4=1,17-9=1,18-4=1,17-10=1,108-9-108-10=2,</p>	
		<p>Street Name : Sivasakthi Nagar -(Total Building Nos 38) - 91-B=1,96A=1,96-F=1,93-2=1,110=1,96-G=1,96-C=1, 109=1,109-1=1,91=1,96-J=1,96-H=1,96B=1,96K=1,110=1, 107=1,109-3=1,96-1=1,109-2=1,109=1,96-1=1,96E=1,84-</p>	

6	Boundaries of the concerned ward / Division	
	North	Ward No - 11 P. Mettur Road
	East	NH 7 Trichy Main Road Bye pass
	South	No 3 Komarapalayam Village Panchayat
	West	Ward No - 12 Trichy Main Road
7	Total Population Ward	757
8	If the Population arrived is lesser / higher than the average population of a single ward of the Mallur Town Panchayat Local Body, the reasons there of may be mentioned.	-
9	Remarks, if any	-

Plac Mallur

Date 18.12.2017


 Name : C. Nandakumar
 Designation: Executive Officer
 Mallur Town Panchayat,
 Salem District.


ANNEXURE-II(d)

**MALLUR TOWN PANCHAYAT - SALEM DISTRICT
DRAFT WARD DELIMITATION REPORT**

1	Ward / Division No. concerned	14	
2	Name of the areas covered in the Ward / Division	1. Vettri Nagar	
3	Average population of the Ward / Division	689	
4	Building Nos. of the concerned ward / Division (Street wise)	Street Name : Vettri Nagar	210
	Total		210
5	Number of households in the concerned Ward / Division (Street wise)	Street Name : Vettri Nagar - (Total Building Nos 210) -14=1, 14A=1, 16=1, 17=1, 18=121=1, 22A=1, 24-26=3, 3=1, 31-33= 3, 33A=1, 33B=1, 34-39= 6, 42=1, 44=1, 48=1, 48A=1, 50=1, 52=1, 53=1, 54A=1, 55-58=4, 58A=1, 59A=1, 60-62=3, 61-1=1,55A=1, 55D=1, 66=1, 66D=1, 68-69=2, 69-1=1, 78=1, 71-72= 2, 76A-1, 74 75=2, 75A=1, 75B=1, 76-78=3, 80=1, 82=1, 88-90=3, 94=1, 96=1, 98=1, 98A=1, 101-102=2, 108=1, 110-111=2, 113=1, 114-115=2, 119=1, 119A=1, 120-122= 3, 122A=1, 123=1, 123A=1, 125=1, 127 128=2, 130A=1, 131=1, 133-134=2, 136-144= 9, 147-148=2, 150- 151=2, 157=1, 158-160=3, 162-164=3, 166-169=4, 172-174=3, 176=1, 130B=1, 177=1, 179-180=2, 182-184=3, 65F=1, 185- 187=3, 174=1, 145=1, 172A=1, 46-47=2, 191-192=2, 95=1, 193=1, 57=1, 55=1, 106=1, 180-1=1, 19=1, 136-137=2, 118-1=1, 167-1=1, 132-1=1, 133=1, 179=1, 155-1=1, 167=1, 180=1, 136- 1=1, 168-1=1, 193=1, 117-1=1, 40=1, 185-1=1, 10-1=1 178-1=1, 7 3=1, 185-2=1, 31-1-31-2=2, 8-1=1, 8-2, 71=1, 8-3=1, 27=1, 27- 1=1, 38=1, 9-1=1, 101=1, 9-2=1, 59=1, 9-3=1, 13A=1, 152=1, 10- 1, 142=1, 11-1=1, 11-2=1, 108-1=1, 165=1, 16-1=1, 38A=1, 100=1, 166=1, 166-1=1, 168-1=1, 53=1, 98=1, 1-1=1, 14-2=1, 1- 2=1, 92-1=1, 1-3=1, 92-2=1, 14-1=1, 153-1=1, 143-1=1, 180-2=1, 66-1=1, 182-1=1	
6	Boundaries of the concerned ward / Division		
	North	Ward no- 3 Mallur Killaku Kattu Kottai	
	East	Ward No - 15 Panangadu	
	South	Killaku Valasu Village Panchayat	
	West	NH 7 Trichy Main Road Bye Pass	
7	Total Popultion Ward	628	

8	If the Population arrived is lesser / higher than the average population of a single ward of the Mallur Town Panchayat Local Body, the reasons	-
9	Remarks, if any	-

Pla Mallur
Dat 18.12.2017


Name : C. Nandakumar
Designation: Executive Officer
Mallur Town Panchayat,
Salem District.

ANNEXURE-II(d)

**MALLUR TOWN PANCHAYAT - SALEM DISTRICT
DRAFT WARD DELIMITATION REPORT**

1	Ward / Division No. concerned	15	
2	Name of the areas covered in the Ward / Division	1. Panangadu 2. P. Mettur Road Uppliyar theru	
3	Average population of the Ward / Division	689	
4	Building Nos. of the concerned ward / Division (Street wise)	Street Name : Panangadu	158
		Street Name : P. Mettur Road Uppliyar theru	50
	Total	208	
5	Number of households in the concerned Ward / Division (Street wise)	<p>Street Name :Panangadu - (Total Building Nos 158) 1-81=81,83=1,86-88=3,90-92=3,94-99=6, 22=1,97=1,97-1=1,97-2=1,98-1=1, 101=1,45-1=1, 40-1=1,62-1=1,5=1,25-1=1,12-1=1,5-1=1,88-4=1, 40-1=140-3=1,45-1=1,66-1=1,9-1=1,99-2=1,58-2=1, 13-1=1,14-1=196-1=137-1=1,70-1=1,26-2=1,25-3=1,68-2=1,76-1=1, 5-2=1, 15-4=1,18-1=1,59-1=1, 50-1=1,25=1,64-1=1,77-2=1,75-3=1,53-1=1,68-3=1, 75-4=1,101-4=1,74=1,26-5=1,28-2=1,96=2,4=1,88-3=1,88-2=1,76=1,26-6=1,77-1=1,64=1,75=1,80-1=1, 88-1=1,89=1,28-1=1,22-1=1, 58=1,76-2=1,45-2=1,72-1=1,19-2=1,19-3-19-6=4,98-2=1,9-7</p> <p>Street Name : P. Mettur Road Uppliyar theru (Total Building Nos 50) 3-A=1, 1-1=1, 2=1, 2-A=1, 3=1, 1-3=1, 5=1, 6=1, 41=1, 7-A=1, 8=1, 8-A=1, 9=1, 6-A=1, 28-1=1, 11=1, 10=1, 11-1=1, 12=1, 13=1, 15=1, 45-1=1, 44=1, 45=1, 18=1, 22=1, 22-A=1, 23=1, 24=1, 25=1, 25-A=1, 27=1, 27-A=1, 28=1, 29-A=1, 31,=1 32=1, 33=1, 35=1, 36=1, 29=1,17-1=1,17-2=1, 28-A=1,28=1,45-2=1,12-2=1,12-1=1</p>	
6	Boundaries of the concerned ward / Division		
	North	Ward No - 3 Killaku Kattu Kottai	
	East	Pallavan Naiyakkan Patti Village Panchayat	
	South	Killakku Valasu Village Panchayat	
	West	Ward No - 14 Vettri Nagar	
7	Total Popultion Ward	622	

8	If the Population arrived is lesser / higher than the average population of a single ward of the Mallur Town Panchayat Local Body, the reasons	-
9	Remarks, if any	-

Place : Mallur
Date : 18.12.2017



Name : C. Nandakumar
Designation: Executive Officer
Mallur Town Panchayat,
Salem District.