

**(MECHERI SPECIALGRADE TOWN PANCHAYAT)
DATA ON DRAFT WARD DELIMITATION PROPOSAL**

NAME OF THE DISTRICT : SALEM

NAME OF TOWN PANCHAYAT : MECHERI

SL.No	Name of Town Panchayat	2011 Census Population	Sanctioned Strength (Total Wards/Division)	Total No. of Residential Buildings	Average Population in a Ward / Division Col.(3)/Col.(4)	Average No. of Residential Building in a Ward / Division Col.(5)/Col.(4)	Average Household Population Col.(6)/Col.(7)	Proposed Ward / Division No.	No. of Residential Building in the proposed Ward / Division	Assessed Population of proposed Ward / Division Col.(8) x Col.(10)	Difference in Assessed Population from Average Population Col.(11) - Col.(6)	Percentage difference from Average Population Col.(12) x 100 / Col.(6)	Reasons for difference	Remarks
1	2	3	4	5	6	7	8	9	10	11	12	13	14	15
1	Mecheri	25676	18	7320	1426.44	407	3.51	1	402	1410	-16	-1.15		
					1426.44	407	3.51	2	418	1467	41	2.84		
					1426.44	407	3.51	3	409	1435	9	0.60		
					1426.44	407	3.51	4	439	1540	114	7.96		
					1426.44	407	3.51	5	428	1501	75	5.23		
					1426.44	407	3.51	6	444	1556	130	9.08		
					1426.44	407	3.51	7	444	1558	132	9.22		
					1426.44	407	3.51	8	394	1383	-43	-3.05		
					1426.44	407	3.51	9	373	1306	-120	-8.44		
					1426.44	407	3.51	10	372	1306	-120	-8.44		
					1426.44	407	3.51	11	402	1411	-15	-1.08		
					1426.44	407	3.51	12	422	1480	54	3.75		
					1426.44	407	3.51	13	411	1442	16	1.09		
					1426.44	407	3.51	14	394	1382	-44	-3.12		
					1426.44	407	3.51	15	398	1397	-29	-2.06		
					1426.44	407	3.51	16	379	1330	-96	-6.76		
					1426.44	407	3.51	17	396	1390	-36	-2.55		
					1426.44	407	3.51	18	395	1382	-44	-3.12		
									7320	25676	0	0.00%		


 Executive Officer (I/c)
 Mecheri Specialgrade Town Panchayat
 Salem District

ANNEXURE-II(d)
FORMAT
MECHERI SPECIALGRADE TOWN PANCHAYAT
DRAFT WARD DELIMITATION REPORT

NAME OF THE DISTRICT: SALEM

NAME OF TOWN PANCHAYAT: MECHERI

1	Ward / Division No. concerned	1					
2	Name of the areas covered in the Ward / Division	1) Omaluran Street 2) Settikarichiyur 3) Alagagoundanur K.V					
3	Average population of the Ward / Division	1426.44					
4	Building Nos. of the concerned ward / Division (Street wise)	Sl. No	Street Name	Door No	Assed Building	Un assed Building	Total
		1	Omaluran Street of 18th Ward	1 to 63D1	150	7	157
		2	Settikarichiyur of 18th ward	1 to 94	127	13	140
		3	Alagagoundanur K.V of 18th ward	1 to 101	99	6	105
			Total Buildings		376	26	402
5	Number of households in the concerned Ward / Division (Street wise)	<p><u>1) Omaluran Street = Total Buildings (150+7=157)</u> 21-1, 21(1)-1, 23-1, 23A-1, 24-1, 24A-1, 25-1, 25A-1, 26-1, 27-1, 27A-1, 28-1, 29-1, 29A-1, 30 to 32 - 3, 32A-1, 33-1, 33A-1, 33A1-1, 33B3-1 1-1, 1A-1, 3-1, 4-1, 6-1, 6A-1, 7-1, 8-1, 8A-1, 9-1, 10-1, 11-1, 13-1, 14-1, 15-1, 16-1, 17A-1, 17B-1, 17B1-1, 17B2-1, 62D-1, 18 to 22-5, 22E-1, 23-1, 25-1, 25A-D-1, 26A-1, 26A1-1, 26B-1, 26C-1, 26D-1, 30-1, 25A1-1, 26B-1, 26C-1, 26D-1, 30-1, 25A1-1, 25B1-1, 21A-1, 29-1, 29A-1, 30 to 36-6, 34A-1, 38-1, 39-1, 41 to 43-3, 43A-1, 45-1, 46E-1, 46E1 to 46E4 - 4, 47-1, 49-1, 50-1, 4A-1, 10A1-1, 31B-1, 1C-1, 17D-1, 17E-1, 18D-1, 17F-1, 13C-1, 30A-1, 21A-1, 21B-1, 17C-1, 26C-1, 38B-1, 40B-1, 21A-1, 21B-1, 38C-1, 38D-1, 31B-1, 18B-1, 18C-1, 18A2-1, 10A1-1, 7C1-1, 7C2-1, 17F1-1, 17F2-1, 29B1-1, 46-1, 48-1, 46A-1, A1 46B-1, 46-1, 48-1, 49A-1, 50A-1, 35-1, 36-1, 37-1</p> <p>2) Settikarichiyur = Total Buildings (127+13=140) 1-1, 3-1, 4-1, 5-1, 6-1, 11-1, 13-1, 10-1, 16-1, 17-1, 18-1, 19-1, 21-1, 21B-1, 22-1, 22A-1, 23-1, 24-1, 9A-1, 9A1-1, 9A2-1, 8-1, 6-1, 7-1, 25-1, 24-1, 26-1, 28-1, 29-1, 38-1, 37-1, 39-1, 35-1, 30B-1, 30A-1, 30-1, 31B-1, 31-1, 31A-1, 32-1, 33-1, 38-1, 41-1, 46-1, 49-1, 50-1, 52-1, 53-1, 53A-1, 54-1, 55-1, 55A-1, 55A1-1, 55B-1, 56C-1, 56B-1, 57A-1, 57B-1, 57E-1, 57F-1, 58-1, 59-1, 59A-1, 59B-1, 59C-1, 59E-1, 61-1, 62-1, 63-1, 63A-1, 64-1, 65-1, 65A-1, 66 to 68-3, 70-1, 70A-1, 70B-1, 71A-1, 71 to 73-3, 75-1, 77-1, 79-1, 79A-1, 80-1, 81 to 94-14, 87A-1, 32-1, 32A-1, 32B-1, 33-1, 36-1, 38-1, 39-1, 15-1, 16-1, 18-1, 20-1, 22-1, 19-1, 21-1, 23-1, 28-1, 25-1, 26-1, 27-1, 17C-1, 30-1, 13-1, 14-1, 11-1, 12-1, 5-1, 6A-1, 6-1, 7-1, 10-1, 8-1, 4-1, 1-1, 2-1, 6A-1, 30-1, 32-1, 35-1, 40 to 49 -10</p>					

		3) Alagagoundanur K.V = Total Buildings (99 +6=105) 1-1, 2B-1, 2D-1, 2E-1, 3-1, 3A-1, 5-1, 7-1, 7A-1, 7B-1, 9-1, 10A-1, 10B-1, 11 to 14-4, 15B-1, 16-1, 18-1, 18A-1, 18B-1, 19-1, 19C-1, 22-1, 22A-1, 23-1, 24-1, 24A-1, 25-1, 27-1, 32-1, 32A-1, 32C-1, 33-1, 35-1, 35A-1, 36-1, 38-1, 40-1, 41-1, 41A-1, 41B-1, 46-1, 49-1, 50-1, 52-1, 54 to 56-3, 55A-1, 55B-1, 59-1, 59A-1, 62-1, 63-1, 65-1, 67-1, 69-1, 69A-1, 70A-1, 74-1, 76-1, 76B-1, 77-1, 79-1, 80 to 83-4, 85to89-5, 92-1, 93A-1, 93B-1, 93C-1, 96-1, 98A-1, 99to101-3, 100A-1, 37C-1, 17A-1, 5B-1, 43-1, 31-1, 31-1, 42B-1, 23B-1, 26-1, 68C-1, 36B-1, 36C-1, 16B-1, 74B-1, 74C-1, 55B-1, 78H-1, 5A-1, 4A-1, 37B-1
6	Boundaries of the concerned ward / Division	
	North	Mallikundam Village, Ward No.2 Katcharayanur k.v
	East	Ward No.3, Aandiyur, Ward No.4, Weavers Colony Ward No.5, Ammannagar
	South	Mecheri to Mallikundam road
	West	Mallikundam Village
7	Total Population of the Ward / Division	1410
8	If the Population arrived is lesser / higher than the average population of a single ward of the Local Body, the reasons there of may be mentioned.	This ward population is below 10% for average population.
9	Remarks, if any	

Place : Mecheri Mecheri

Date :


Executive Officer (I/c)
Mecheri Specialgrade Town Panchayat
Salem District

ANNEXURE-II(d)
FORMAT
MECHERI SPECIALGRADE TOWN PANCHAYAT
DRAFT WARD DELIMITATION REPORT

NAME OF THE DISTRICT: SALEM

NAME OF TOWN PANCHAYAT: MECHERI

1	Ward / Division No. concerned	2					
2	Name of the areas covered in the Ward / Division	1) Katcharayanur 2) Katcharayanur Kattuvalavu 3) Thimirikottai Kattuvalavu 4) Thimirikottai 5) Seeramaniyur kattuvalavu 6) Kadaikaranur Kattuvalavu 7) Koravanur North					
3	Average population of the Ward / Division	1426.44					
4	Building Nos. of the concerned ward / Division (Street wise)	Sl. No	Street Name	Door No	Assed Building	Unassed Building	Total
		1	Katcharayanur of Ward No.1	1 to 36A1	39	4	43
		2	Katcharayanur Kattuvalavu Ward No.1	1 to 36A	87	3	90
		3	Thimirikottai Kattuvalavu Ward No.1	1 to 39	51	4	55
		4	Thimirikottai Ward No.1	1 to 84A	92	3	95
		5	Seeramaniyur kattuvalavu Ward No.1	1 to 36	28	2	30
		6	Kadaikaranur Kattuvalavu Ward No.2	2 to 40A	50	0	50
		7	Koravanur North Ward No.2	1 to 39A	55	0	55
			Total Buildings		402	16	418
5	Number of households in the concerned Ward / Division (Street wise)	1) Katcharayanur =Total Buildings (39+4=43). 1A-1, 2A-1, 4A-1, 6-1, 5-1, 7A-1, 7B-1, 8B-1, 12-1, 13A-1,17A-1, 15-1, 15A-1, 17A-1,17D-1, 20A-1, 21-1, 21A-1, 22-1, 22A-1, 24A-1, 24C-1, 25D-1, 26-1, 27-1, 27A-1, 28-1, 3-1, 23B-1, 23A-1, 23A1-1, 19to20-2, 15B-1, 23C-1, 4A1-1, 6B-1, 7-1, 25-1, 27B-1, 17B-1, 20B-1, 36A-1 2) Katcharayanur Kattuvalavu =Total Buildings (87+3=90) 1-1, 2-1, 3-1, 4-1, 5-1, 6-1, 6A-1, 6B-1, 7-1, 8-1, 8A-1, 9-1, 10-1, 11-1, 12-1, 13-1, 13A-1, 14-1, 14A-1, 15-1, 15A-1, 16-1, 17-1, 18-1, 19-1, 20-1, 25-1, 25A-1, 25B-1, 25A-1, 25A2-1, 26-1, 27-1, 28-1, 29-1, 29A-1, 32-1, 32A-1, 7A-1, 7B-1, 9A-1, 10A-1, 11A-1, 12A-1, 16A-1, 16B-1, 17A-1, 17B-1, 17A1-1, 18A-1, 19A-1, 20-1, 15B-1, 23C-1, 4A1-1, 6B-1, 7-1, 25-1, 27B-1, 17B-1, 20B-1, 36A-1 3) Thimirikottai Kattuvalavu =Total Buildings (51+4=55) 1-1, 1A1-1, 2-1, 3-1, 3A-1, 4 to 5-2, 5A-1, 6 to 35-30, 32A-1, 32A2-1, 33 to 39-8, 35A-1, 36-1, 36A-1, 36B-1, 36C-1, 37-1, 37A-1,					

		<p>4) Thimirikottai =Total Buildings (92+3=95) 1 to 13 - 13, 16B-1, 16 to 18-3, 18A-1, 19 to 31-13, 31A-1, 31B-1, 33 to 35-3, 46-1, 46A-1, 46B-1, 48 to 51-3, 51A-1, 38 to 40-3, 40A-1, 40B-1, 41 to 43-3, 43A-1, 43C-1, 43D-1, 54-1, 54A-1, 55 to 56-2, 52-1, 57-1, 44-1, 44A-1, 45A-1, 46 to 49-4, 55A-1, 59-1, 60 to 66-7, 66A-1, 67-1, 68-1, 68A-1, 69-1, 69A-1, 69B-1, 70-1, 70B-1, 70-1, 68-1, 85-1, 84-1, 84A-1, 70, 68, 85, 84, 84A,</p> <p>5) Seeramaniyur kattavalavu =Total Buildings (28+2=30) 15to 32=17, 26A-1, 32A-1,34-1, 38-1, 36-1, 33-1, 6D-1, 15A-1, 7A1-1, 8C-1,</p> <p>6) Kadaikaranur Kattuvalavu =Total Buildings (50 Nos) 1 to 7-1, 5A-1, 7(1)-1, 10 to 16-7, 17A1-1, 18-1, 21-1, 26-1, 20-1, 21A-1, 24-1, 23-1, 22A-1, 17-1, 18A-1, 19-1, 19A-1, 20-1, 24A-1, 28B-1, 28A-1, 18B-1, 40A-1, 1A-1, 57A-1, 16-1, 6C-1, 9-1, 10B-1, 30A-1, 14A-1, 19B-1,</p> <p>7) Koravanur North =Total Buildings (55 Nos) 1 to 3-3, 6-1, 6A-1, 6B-1, 7-1, 7A-1, 4-1, 5-1, 11-1, 10-1, 9-1, 9A-1, 12- 1, 12A1 -1, 13 -1, 15-1, 13A- 1, 16-1, 17-1, 18-1, 18A-1, 19-1, 19A-1, 20 to 24-4, 27-1, 29-1, 27A-1, 28 to 34 =7, 36-1, 37-1, 37A-1, 38-1, 39A-1, 39-1, 37A</p>
6	Boundaries of the concerned ward / Division	
	North	Theththikiripatty Village
	East	Amaram Village, Ward No.3 Seeramaniyur K.V
	South	Ward No.3, Andiyur, Ward No.3, Koravanur
	West	Mallikundam Village, Ward No.1 Settikarichiyur
7	Total Population of the Ward / Division	1467
8	If the Population arrived is lesser / higher than the average population of a single ward of the Local Body, the reasons there of may be mentioned.	This ward population is above 10% for average population.
9	Remarks, if any	


Executive Officer (I/c)
Mecheri Specialgrade Town Panchayat
Salem District

Place : Mecheri
Date :

**ANNEXURE-II(d)
FORMAT**

**MECHERI SPECIALGRADE TOWN PANCHAYAT
DRAFT WARD DELIMITATION REPORT**

NAME OF THE DISTRICT: SALEM

NAME OF TOWN PANCHAYAT: MECHEERI

1	Ward / Division No. concerned	3					
2	Name of the areas covered in the Ward / Division	1) Koravanur Kattuvalavu 2) Koravanur 3) Seeramanur Samiyannan Kattuvalavu 4) Andiyur 5) Pachaikadu 6) Samrajpettai North Indhiranagar					
3	Average population of the Ward / Division	1426.44					
4	Building Nos. of the concerned ward / Division (Street wise)	Sl. No	Street Name	Door No	Assed Building	Unassed Building	Total
		1	Koravanur Kattuvalavu of Ward No.2	1 to 40A	119	6	125
		2	Koravanur of Ward No.2	1 to 86B	67	3	70
		3	Seeramanur Samiyannan Kattuvalavu of Ward No.2	1 to 48	45	0	45
		4	Andiyur of Ward No.18	1 to 49	52	6	58
		5	Pachaikadu of Ward No.2	1 to 20	21	4	25
		6	Samrajpettai North Indhiranagar of Ward	186 to 329A2	86	0	86
			Total Buildings		390	19	409
5	Number of households in the concerned Ward / Division (Street wise)	<p>1) Koravanur Kattuvalavu =Total Buildings (119+6=125) 10D-1, 16D-1, 2B-1, 3A-1, 6A-1, 13-1, 3B-1, 3C-1, 3D-1, 4A-1, 4B-1, 6B-1, 7A-1, 11B-1, 12B-1, 10C2-1, 10C-1, 16C-1, 10C1-1, 12-1, 12A-1, 24A-1, 22C-1, 8A1-1, 8A-1, 24-1, 23-1, 22B-1, 22A-1, 24-1, 29-1, 14-1, 15-1, 15A-1, 18C-1, 11C-1, 11A-1, 11B-1, 11B1-1, 11F-1, 11E-1, 6B-1, 13C-1, 24B-1, 24C-1, 44-1, 11A1-1, 8C-1, 8E-1, 8D-1, 10E-1, 8B-1, 8E1-1, 15C-1, 15A1-1, 17C-1, 15B1-1, 30B-1, 28B-1, 28C-1, 31E-1, 31-1, 32F-1, 10H-1, 31A-1, 31C-1, 31D-1, 17A-1, 17A2-1, 6B-1, 34-1, 30-1, 35-1, 35A-1, 30(2)-1, 23C-1, 35C-1, 25A-1, 25B-1, 25-1, 26-1, 26A-1, 26B-1, 27D-1, 28-1, 29(1)-1, 29A1-1, 29A3-1, 30 to 32-3, 32A-1, 33-1, 33A1-1, 33A3-1, 33A4-1, 41-1, 41A-1, 36 to 40-5, 40A-1, 41A-1, 23A1-1, 2-1, 36A-1, 49-1, 19C-1, 8B-1, 18B-1, 6C-1, 35A-1, 19A-1, 35A-1, 19B-1, 18C-1, 18C1-1, 4 to 8-5, 10to11-2</p> <p>2) Koravanur =Total Buildings (67+3=70) 1-1, 1A-1, 1B-1, 3-1, 2-1, 4-1, 6-1, 7-1, 5-1, 8-1, 10-1, 12-1, 11-1, 14-1, 15-1, 17-1, 18-1, 16-1, 22-1, 20-1, 21-1, 19-1, 23-1, 23A-1, 35-1, 26-1, 27-1, 27A-1, 28 to 37-10, 37A-1, 38-1, 39A-1, 39-1, 36-1, 36B-1, 36A-1, 35-1, 44-1, 45-1, 45A-1, 46-1, 43-1, 47-1, 48-1, 48A-1, 49 to 52-4, 52A-1, 53-1, 54-1, 40-1, 41 to 43-3, 19C-1, 31F-1, 15B-1, 26C-1, 26A-1, 35-1, 1A1- 1, 1A2-1, 1A3-1, 19C-1, 18B-1, 23A2-1, 86B-1, 23A3-1, 18C-1, 18C1-1, 31A-1</p>					

		<p>3) Seeramanur Samiyannan Kattuvalavu =Total Buildings (45 Nos) 1 to 6-6, 4A-1, 6A-1, 8-1, 12-1, 14 to 22-9, 24-1, 25-1, 26A-1, 23-1, 28-1, 30-1, 27-1, 31-1, 31A-1, 32-1, 32A-1, 35-1, 34-1, 38- 1, 36-1, 33-1, 45-1, 9-1, 15-1, 28C-1, 8C-1, 7A-1, 6D-1, 46to48-3</p> <p>4) Andiyur =Total Buildings (52+6=58) Nos D.No. 32-1, 32A-1, 32B-1, 33-1, 36-1, 38-1, 39-1, 15to27-14, 30-1, 13-1, 41-1, 40-1, 40A-1, 37B-1, 14-1, 11-1, 12-1, 5-1, 6-1, 6A-1, 18B-1, 8B-1, 7-1, 8-1, 10-1, 4-1, 1-1, 2-1, 32-1, 44-1, 48-1, 49-1, 35-1, 37-1, 6B-1, 47A-1, 9-1, 5A-1, 47A-1, 37A-1, 37-1, 36A-1, 35A-1, 38A-1, 39A-1, 40B-1</p> <p>5) Pachaikadu = Total Buildings (21+4=25 Nos) 1-1, 12-1, 1A-1, 1A1-1, 1A2-1, 6A-1, 1A3-1, 4to9-6, 8A-1, 8B-1, 10to20-10</p> <p>6) Samrajpettai North Indhiranagar =Total Buildings (86 Nos) D.No. 186 to 272 - 86, 189A-1, 191A-1, 191A2, 292A1-1, 292A2-1, 206B-1, 206A-1, 277A1, 277A2-1, 277A3-1, 277A4-1, 277A5-1, 270A6-1, 317E-1, 317F-1, 202G-1, 227A1-1 , 276A1-1, 227A1-1, 208A1-1, 190A1-1, 329A2-1</p>
6	Boundaries of the concerned ward / Division	
	North	Ward No.2, Koravanur North
	East	Amaram Village
	South	Ward No.7, Chamrajpettai North, Ward No.8, Seeramaniyur
	West	Ward No.1, Settikarichiyur, Ward No.4 Alagagoundanur
7	Total Population of the Ward / Division	1435
8	If the Population arrived is lesser / higher than the average population of a single ward of the Local Body, the reasons there of may be mentioned.	This ward population is above 10% for average population.
9	Remarks, if any	

Place : Mecheri

Date :



Executive Officer (I/c)
Mecheri Specialgrade Town Panchayat
Salem District

ANNEXURE-II(d)

FORMAT

MECHERI SPECIALGRADE TOWN PANCHAYAT

DRAFT WARD DELIMITATION REPORT

NAME OF THE DISTRICT: SALEM

NAME OF TOWN PANCHAYAT: MECHERI

1	Ward / Division No. concerned	4					
2	Name of the areas covered in the Ward / Division	1) Weavers Colony 2) Alagagoundanur					
3	Average population of the Ward / Division	1426					
4	Building Nos. of the concerned ward / Division (Street wise)	Sl. No	Street Name	Door No	Assed Building	Unassed Building	Total
		1	1) Weavers Colony of Ward No.17	1 to 148	281	4	285
		2	2) Alagagoundanur of Ward No.17	1 to 185	154	0	154
			Total Buildings		435	4	439
5	Number of households in the concerned Ward / Division (Street wise)	1) Weavers Colony =Total Buildings (281+4=285) Door No. 1to7-7, 4A-1, 6A-1, 6B-1, 7A-1, 11-1, 10A-1, 10-1, 12-1, 12A-1, 13-1,14A-1, 16-1, 18-1,18A-1, 18B-1, 19-1, 20-1, 20A-1, 21to 28-8 , 24A-1, 24A1-1, 21A-1, 22A-1, 22B-1, 23A-1, 68C-1, 24A-1, 25A-1, 25B-1, 26A-1, 27A-1, 28A-1, 30A-1, 30-1, 30A-1, 30A2-1, 30A3-1, 30B-1, 32A-1, 32-1, 30D-1, 41-1, 43-1, 43A-1, 45-1, 34-1, 47A-1, 47-1, 49-1, 49A-1, 51A-1, 51-1, 51A1-1, 53-1, 55-1, 54A-1, 54-1, 52-1, 52A-1, 50-1, 48A-1, 48-1, 46-1, 46A-1, 44-1, 44A-1, 42-1, 42A-1, 40-1, 40A-1, 38-1, 38A-1, 38A1-1, 33-1, 34-1, 35A-1, 35-1, 36-1, 37-1, 77-1, 77A-1, 77A1-1, 76-1, 76A-1, 81A-1, 81B-1, 79A-1, 79B-1, 79A2-1,78A-1,78B-1, 78B1-1, 78B2-1, 78B3-1, 68A-1, 68B-1, 68A2-1, 78C-1, 78D-1, 78E-1, 78F-1, 78G-1, 78H-1, 78I-1, 78J-1, 78K-1, 78L-1, 78M-1, 78N-1, 78(O)-1, 78P-1, 78Q-1,78R-1,78A-1, 78T-1, 78U-1, 78V-1, 78W-1, 79-1, 80A-1 ,80B-1, 81-1, 82-1, 83-1, 84-1, 84A-1, 60A1-1, 60A2-1, 60A1, 78B4-1, 60A4-1, 73A-1, 73-1, 72-1, 72A-1, 71-1, 71A-1, 70-1, 70A-1, 68A-1, 68-1, 67-1, 67A-1, 66-1, 66A-1, 62-1, 62A-1, 62B-1, 62C-1, 62D-1, 89F-1, 177A-1, 56-1, 56A-1, 57-1, 57A-1, 57A1-1, 57C-1, 57B-1, 57E-1, 58-1, 59A-1, 59-1, 60-1, 60A-1, 61A-1, 61B-1, 61C-1, 61D-1, 94-1, 93-1, 93A-1, 93B-1, 93C-1, 63-1, 64-1, 65-1, 68-1, 68A-1, 68D-1, 87-1, 88-1, 89-1, 87A1-1, 87B-1, 88A-1, 89C-1, 87A2-1, 91C-1, 91B-1, 91D-1, 91E-1, 91G-1, 91F-1, 112A-1, 112B-1, 109B-1, 109C-1, 91-1, 108A-1, 108B-1, 108C-1, 109-1, 109A-1, 108-1, 117-1, 117A-1, 117A1-1, 118-1, 106A-1, 118A-1, 118A1-1, 68A-1, 68A1-1, 106-1, 106A-1, 105-1, 104-1, 104A-1, 101-1, 102-1, 103-1, 101A-1, 100-1, 100A-1, 100A1-1 ,98-1, 99-1, 98A-1, 97-1, 96A-1, 96-1, 96A1-1, 95-1, 120A1-1, 120A2-1, 120-1, 120A-1, 119-1, 119A-1, 119A1-1, 113-1, 113A-1, 115-1, 112-1, 112A-1, 30A4-1, 78C-1, 122A-1, 122-1, 123-1, 123A-1, 124A-1,					

		<p>125-1, 125A-1, 130-1, 134-1, 136A-1, 140-1, 147-1, 147A-1, 146A1-1, 146A2-1, 148-1, 145-1, 99A-1, 89E-1, 30C-1, 180-1, 116B-1, 117B-1, 39-1, 78M1-1, 101A-1, 127B-1, 68VB-1, 117B-1, 118-1, 78C-1, 35B-1, 106B-1, 89D-1, 25C-1, 68A-1, 78C-1, 68C-1, 78D-1, 105A-1, 33A-1, 30B1-1, 30D1-1, 78S-1, 30B2-1, 100A1-1, 89-1, 27-1, 114A4-1, 114A5-1, 114A6-1, 114A7-1, 78M-1, 78N-1, 78C1-1, 78C2-1, 60A4-1, 68C1-1, 60A1-1, 40-1, 40B-1, 32B-1</p> <p>2) Alagagoundanur = Total Buildings 154 Nos Door No. 5-1, 1K-1, J3-1, J1-1, G5-1, G6-1, G7-1, A1-1, B1-1, 4A-1, 5-1, 5A-1, 6A-1, 7-1, 7A-1, 14-1, 14A-1, 14C-1, 17-1, 18A-1, 18-1, 19-1, 20A-1, 20-1, 15-1, 16-1, 21-1, 22-1, 24-1, 24A-1, 13-1, 26-1, 27-1, 8-1, 9-1, 13A-1, 28-1, 28A-1, 30-1, 33A-1, 34-1, 35-1, 32-1, 38-1, 40-1, 41-1, 37-1, 37A-1, 43-1, 44-1, 45-1, 46-1, 51-1, 53-1, 54A-1, 55-1, 56-1, 49-1, 58-1, 75-1, 74-1, 74A-1, 70-1, 66-1, 66A-1, 66B-1, 71-1, 72-1, 73-1, 36-1, 36A-1, 48-1, 48A-1, 58-1, 60-1, 65-1, 65A-1, 4A-1, 37B-1, 37C-1, 66C-1, 17A-1, 5B-1, 7B-1, 7C-1, 31-1, 64-1, 51A-1, 2A-1, 68C-1, 36B-1, 36C-1, 1E2-1, 51A1-1, 79A1-1, 79A2-1, 68C1-1, 68C2-1, 71C1-1, 71C2-1, 51A-1, 185B3-1, 5A2-1, 78H-1, 117-1, 117A-1, 117A1-1, 102-1, 103-1, 100-1, 100A-1, 100A1-1, 143A-1, 143A1-1, 143A2-1, 116A-1, 116-1, 114-1, 114A-1, 114A1-1, 114A2-1, 112-1, 159A-1, 159C-1, 159E-1, 165B-1, 165A-1, 161C-1, 161-1, 162-1, 163A-1, 163A1-1, 171-1, 171A-1, 172-1, 172A-1, 172A1-1, 172A2-1, 173A-1, 173A1-1, 174A-1, 174B-1, 176-1, 173C-1, 185-1, 182-1, 180A-1, 183B-1, 183A-1, 167A-1, 167-1, 169A2-1, 169A3-1,</p>
6	Boundaries of the concerned ward / Division	
	North	Ward No.3, Andiyur
	East	Ward No.6, Weavers Colony
	South	Ward No.6, Weavers Colony Samrajpettai post office
	West	Ward No.1 Alagagoundanur KV
7	Total Population of the Ward / Division	1540
8	If the Population arrived is lesser / higher than the average population of a single ward of the Local Body, the reasons there of may be mentioned.	This ward population is above 10% for average population.
9	Remarks, if any	

Place : Mecheri

Date :


Executive Officer (I/c)
Mecheri Specialgrade Town Panchayat
Salem District

**ANNEXURE-II(d)
FORMAT**

**MECHERI SPECIALGRADE TOWN PANCHAYAT
DRAFT WARD DELIMITATION REPORT**

NAME OF THE DISTRICT: SALEM

NAME OF TOWN PANCHAYAT: MECHERI

1	Ward / Division No. concerned	5					
2	Name of the areas covered in the Ward / Division	1) Samrajpettai Street - 2 2) Samrajpettai Street -3 3) Samrajpettai Street -4					
3	Average population of the Ward / Division	1426.44					
4	Building Nos. of the concerned ward / Division (Street wise)	Sl. No	Street Name	Door No	Assed Building	Unasse d Building	Total
		1	Samrajpettai Street - 2of Ward No.14	1 to 65A	65	0	65
		2	Samrajpettai Street -3 of Ward No.14	2A2 to 54A	55	0	55
		3	Samrajpettai Street -4 of Ward No.14	1 to 175A2	308	0	308
			Total Buildings		428	0	428
5	Number of households in the concerned Ward / Division (Street wise)	<p>1) Samrajpettai Street - 2 = Total Buildings 65 Nos Door No. 1 -1, 5-1, 6-1, 7-1, 8-1, 9-1, 10-1, 11-1, 13-1, 15-1, 16 1, 18-1, 20-1, 14-1, 19-1, 20-1, 21to31 -11, 26A-1, 26B-1, 27A-1, 27B-1, 65A-1, 1A-1, 1B-1, 1C-1, 5A-1, 7A-1, 7B-1, 10A-1, 13A-1, 12A-1, 16A-1, 14A-1, 18A-1, 19A-1, 20A-1, 22A-1, 26A-1, 26B-1, 27A-1, 27B-1, 27C-1, 32A-1, 38A-1, 42A-1, 47A-1, 49A-1, 49C-1, 50A-1, 52A-1, 55A-1, 55B-1, 61A-1, 62A-1, 65A-1,</p> <p>2) Samrajpettai Street -3 = Total Buildings =55 Nos Door No.1 to 55 - 34, 55A-1, 55B-1, 2A-1, 2A2-1, 2A1-1, 2B-1, 4A-1, 4B-1, 8A-1, 8B-1, 12A-1, 12A1-1, 15A-1, 16A-1, 27A-1, 25A-1, 37A-1, 43A-1, 46A-1, 50A-1, 54A-1</p> <p>3) Samrajpettai Street -4 = Total Buildings 308 Nos Door No. 1 to 130- 130, 130B-1, 76A-1, 83A-1, 85A-1, 85C-1, 85D-1, 85E-1, 88A-1, 89A-1, 90A-1, 90B-1, 94A-1, 95A To 96F 6, 96E1, 96E2, 42A-1, 99H-1, 99A-1, 99A1-1, 99B-1, 99C-1, 99D-1, 102A-1, 102B-1, 102C-1, 111A-1, 113A-1, 120A-1, 122A-1, 124A-1, 127A-1, 127B-1, 128B-1, 128C-1, 129A-1, 129B-1, 131 To 180-50, 131A-1, 136A-1, 137B-1, 137B1-1, 127A-1, 128A-1, 138A-1, 139A-1, 141A-1, 142A-1, 144A-1, 146A-1, 146B-1, 146C-1, 146D-1, 149A-1, 150A-1, 159A-1, 95A-1, 160A-1, 174A-1, 174A1-1, 174A2-1, 174A3-1, 175A-1, 175A1-1, 175A2-1, 138C-1, 45A-1, 48A-1, 6A-1, 126B-1, 126C-1, 161A-1, 52A-1, 52B-1, 170A-1, 130C-1, 130D-1, 105A-1 , 105R-1, 112B-1, 56Ato56E-5, 130E-1, 160A-1, 160B-1, 6A-1, 133A-1, 30A-1, 31A-1, 24B-1, 140A-1, 151A-1, 144B-1, 144C-1, 144D-1, 130F-1, 26B-1, 26C-1, 26Bto 26F-5 ,30B-1, 30C-1, 30D-1, 129C-1, 161B-1, 161B2-1, 161E-1, 130F To 130H-3,129D-1,129E-1, 159B To 159E-4, 129B1-1, 129B2-1, 78A1-1, 161F-1, 161G-1, 43A1-1, 41A1-1, 41A2-1, 77-1, 77A1-1, 77A2-1, 120A1-1, 120A2-1, 120B-1, 120B1-1, 19A1-1, 31A1-1, 130G-1, 130H-1, 137B-1, 112B1-1, 121A1-1, 121A2-1, 121A3-1, 121A4-1, 159B-1, 64A-1, 113D-1, 113E-1, 113F-1, 34A1-1 , 132A-1, 161B2-1,161B3 -1 , 62A1-1, 62A2-1, 24B-1</p>					

6	Boundaries of the concerned ward / Division	
	North	Ward No.4, Weavers colony, Ward No.6, Samrajpettai north
	East	Ward No.11, Samrajpettai Street 1
	South	Ward No.12 Govinthasamy naidu street, Mecheri to Mallikundam pennakaram road
	West	Ward No.1, Omaluran street
7	Total Population of the Ward / Division	1501
8	If the Population arrived is lesser / higher than the average population of a single ward of the Local Body, the reasons there of may be mentioned.	This ward population is above 10% for average population.
9	Remarks, if any	

Place : Mecheri

Date :


 Executive Officer (I/c)
 Mecheri Specialgrade Town Panchayat
 Salem District


ANNEXURE-II(d)
FORMAT
MECHERI SPECIALGRADE TOWN PANCHAYAT
DRAFT WARD DELIMITATION REPORT

NAME OF THE DISTRICT: SALEM
NAME OF TOWN PANCHAYAT: MECHERI

1	Ward / Division No. concerned	6					
2	Name of the areas covered in the Ward / Division	1) Samrajpettai Northstreet 2) Weavers Colony					
3	Average population of the Ward / Division	1426.44					
4	Building Nos. of the concerned ward / Division	Sl.No	Street Name	Door No	Assed Buildin	Unassed Building	Total
		1	Samrajpettai Northstreet of Ward No.15	1 to 238C	348	0	348
		2	Weavers Colony of Ward No.17	1 to 54A	96	0	96
		Total Buildings			444	0	444
5	Number of households in the concerned Ward / Division (Street wise)	<p>1) Samrajpettai Northstreet = Total Buildings 348 Door No. 1 To 244 -244, 1A-1,12A-1,18A-1, 19B-1, 19C-1, 24A-1, 26A-1, 28A-1, 39A-1, 43A-1, 46A-1, 52A-1, 61A-1, 61B-1, 61C-1, 65A-1, 66A-1, 69A-1, 69C-1, 75A-1, 75B-1, 78A-1, 80A-1, 81A-1, 81B-1, 83A-1, 83B-1, 83C-1, 183D-1, 102A-1, 103A-1, 105A-1, 106A-1, 111C-1, 111D-1, 115A-1, 116A-1, 116B-1, 116C-1, 116D-1, 127A-1, 129A-1, 132A-1, 136A-1, 135H-1, 135I-1, 135J-1, 141A-1, 144A-1, 146A-1, 157A-1, 159A-1, 161A-1, 164A-1, 165A-1, 165A1-1, 166A-1, 166B-1, 167A-1,168A-1,169A-1,170A-1, 173A-1, 174A-1, 182A-1, 184A-1, 184A1-1, 184A2-1,184A3-1, 192A-1, 185A-1, 185A1-1, 187A-1, 191A-1, 195A-1, 200A-1, 204A-1, 204A2-1, 204A To 204D-4, 207A-1, 212A-1, 216A-1, 218A-1, 218B-1, 222A-1, 222A1-1, 222B1-1, 222B2-1, 223/1-1, 223A-1, 223A1-1, 223A2-1, 224A-1, 225A-1,225B-1, 225B1-1, 225C-1, 226A-1, 227A-1, 237A-1, 238A-1, 238C-1, 37-1, 234-1, 194-1, 173A-1, 20-1, 60A-1</p> <p>2) Weavers Colony = Total Buildings 96 Nos Door No. 1 to 54 -54, 4A-1, 6A-1, 6B-1, 7A-1, 5A-1, 10A-1, 12A-1, 14A-1, 18A-1, 18B-1, 20A-1, 21A-1, 24A-1, 24A1-1, 21A-1, 22A-1, 22B-1, 23A-1, 24A-1, 25A-1,25B-1, 26A-1, 27A-1, 28A-1, 30A-1, 30A2-1, 30A3-1,30B-1,32A-1,30D-1,43A-1,49A-1, 51A-1, 51A1-1,54A-1,52A-1,40A-1,38A-1,38A1-1,41-1, 43-1, 43A-1</p>					
6	Boundaries of the concerned ward / Division						
	North	Ward No.4 Alagagoundanur Road					
	East	Ward No.4 Samrajpettai Postoffice, Ward No.7 Samrajpettai North					
	South	Ward No.5, Samrajpettai steet-2					
	West	Ward No.4, Weavers Colony					
7	Total Population of the Ward / Division	1556					
8	If the Population arrived is lesser / higher than the average population of a single ward of the Local Body, the reasons there of may be mentioned.	This ward population is above 10% for average population.					
9	Remarks, if any						

Place : Mecheri

Date :


Executive Officer (I/c)
Mecheri Specialgrade Town Panchayat
Salem District

ANNEXURE-II(d)
FORMAT
MECHERI SPECIALGRADE TOWN PANCHAYAT
DRAFT WARD DELIMITATION REPORT


NAME OF THE DISTRICT: SALEM

NAME OF TOWN PANCHAYAT: MECHERI

1	Ward / Division No. concerned	7					
2	Name of the areas covered in the Ward / Division	Samrajpettai North					
3	Average population of the Ward / Division	1426.44					
4	Building Nos. of the concerned ward / Division (Street wise)	Sl. No	Street Name	Door No	Assed Building	Unassed Building	Total
		1	Samrajpettai North of Ward No.16	316A to 624	444	0	444
			Total Buildings		444	0	444
5	Number of households in the concerned Ward / Division (Street wise)	<p>Samrajpettai North = Total Buildings 444 Nos 386 to 624-239, 389A-1, 399A-1, 400A-1, 403A-1, 403A1-1, 405A-1, 409A-1, 411A-1, 420A-1, 423A-1, 404A-1, 432A1-1, 432A2-1, 434A-1, 434A1-1, 445A-1, 446A-1, 447A-1, 448A-1, 450A-1, 452A-1, 479A1to479A13-13, 480A-1, 480A1-1, 480A2-1, 483A-1, 507A-1, 541A-1, 550A-1, 558A-1, 567A-1, 566A-1, 601A-1, 696A-1, 620A-1, 620A1-1, 622A-1, 622A1to622A7-7, 611A-1, 611A1-1, 171A-1, 587A-1, 483A1-1, 408A-1, 407A-1, 515B-1, 623B-1, 537A-1, 537B-1, 399Bto1-8, 384A-1, 489B--1, 489B1-1, 408B-1, 623B-1, 492B-1, 492C-1, 456D-1, 408B-1, 428A-1, 428B-1, 428C-1, 428D-1, 377AtoC-3, 380BtoC-3, 316AtoB-2, 405CtoB-2, 396A-1, 623A-1, 623B-1, 624A-1, 471A-1, 471B-1, 471C-1, 538B-1, 386B-1, 431A-1, 497A-1, 597A-1, 597B-1, 597CtoD-2, 385DtoF-3, 47EtoF-2, 317D-1, 47GtoH-1, 497A1-1, 370A1-1, 426A1toA2-1, 410A1-1, 410A2-1, 492B1-1, 479A1-1, 479A2-1, 408A1-1, 408B-1, 408C-1, 570A1-1, 544B-1</p>					
6	Boundaries of the concerned ward / Division						
	North	Ward No.3, Samrajpettai North Indhiranagar					
	East	Ward No.8, Vazhakuttaiyanur, Ward No.8 Samrajpettai north					
	South	Ward No.11, Panniyanditheru Ward No.11,Samrajpettai street 1					
	West	Ward No.5, Weavers Colony					
7	Total Population of the Ward / Division	1558					
8	If the Population arrived is lesser / higher than the average population of a single ward of the Local Body, the reasons there of may be mentioned.	This ward population is above 10% for average population.					
9	Remarks, if any						

Place : Mecheri

Date :


Executive Officer (I/c)
Mecheri Specialgrade Town Panchayat
Salem District

ANNEXURE-II(d)
FORMAT
MECHERI SPECIALGRADE TOWN PANCHAYAT
DRAFT WARD DELIMITATION REPORT

NAME OF THE DISTRICT: SALEM

NAME OF TOWN PANCHAYAT: MECHEERI

1	Ward / Division No. concerned	8					
2	Name of the areas covered in the Ward / Division	1) Mettupatty Kattuvalavu West 2) Seeramanur 3) Seeramanur Kattuvalavu 4) Vazhakuttaianur 5) Chamrajpettai north					
3	Average population of the Ward / Division	1426.44					
4	Building Nos. of the concerned ward / Division (Street wise)	Sl. No	Street Name	Door No	Assed Building	Unassed Building	Total
		1	Mettupatty Kattuvalavu West of Ward No.3	1 to 54	62	0	62
		2	Seeramanur of Ward No.3	1 to 69	83	0	83
		3	Seeramanur Kattuvalavu of Ward No.3	40 to 101	85	0	85
		4	Vazhakuttaianur of Ward No.2	1 to 27	25	0	25
		5	Chamrajpettai north of Ward No.16	325 to 423A	139	0	139
			Total Buildings		394	0	394
5	Number of households in the concerned Ward / Division (Street wise)	<p>1) Mettupatty Kattuvalavu West = Total Buildings 62 Nos 1-1, 2-1, 5-1, 1A-1, 3 to 7-5, 7A-1, 10A-1, 10-1, 8-1, 9-1, 11-1, 11A1-1, 11A3-1, 11A2-1, 11D1-1, 11B-1, 11C1-1, 13-1, 14-1, 15-1, 16-1, 17-1, 18-1, 19-1, 20 to 54 -35</p> <p>2) Seeramanur = Total Buildings 83 Nos 23-1, 23C1-1, 23E-1, 23B-1, 23C-1, 23D-1, 23G-1, 23F-1, 23L-1, 23L1-, 8B-1, 8D-1, 8A-1, 8A1-1, 23E2-1, 23B1-1, 33-1, 18A-1, 67A-1, 67-1, 68-1, 68A-1, 2-1, 2B-1, 1B-1, 64A-1, 64-1, 1-1, 69-1, 49-1, 12B-1, 21-1, 2A-1, 64F-1, 61-1, 38-1, 23-1, 13A-1, 13-1, 3-1, 3A-1, 3A1-1, 21A-1, 20C-1, 20-1, 20B-1, 21A1-1, 20A-1, 21D-1, 15A-1, 4-1, 5-1, 30A1-1, 19-1, 19A-1, 13A-1, 13C-1, 11A-1, 33D-1, 23-1, 11A1-1, 34-1, 32C-1, 32C1-1, 32B-1, 48C-1, 48D-1, 48D1-1, 32-1, 4-1, 48A-1, 48A1-1, 48A2-1, 48C2-1,</p> <p>3) Seeramanur Kattuvalavu = Total Buildings 25 Nos 46-1, 47-1, 48-1, 43-1, 44-1, 67-1, 40-1, 39-1, 66-1, 66A-1, 61-1, 63 -1, 60 -1, 59 -1, 49-1, 55-1, 50 -1, 54-1, 53-1, 52-1, 52A-1, 53A-1, 69-1, 70-1, 70A-1, 71-1, 71B-1, 71C-1, 72-1, 73-1, 68-1, 75-1, 74-1, 77-1, 78-1, 79-1, 80-1, 82-1, 81-1, 83-1, 86-1, 87 to 90-4, 86A-1, 85-1, 92-1, 94-1, 93-1, 95-1, 101-1, 97-1, 99-1, 100-1, 100A-1, 98-1, 85A-1, 93A-1, 8B-1, 28B-1, 28A-1, 18B-1, 40A-1, 1A-1, 57A-1, 73A-1, 73B1-1, 50-1, 50A-1, 50A1-1, 60B-1, 60C-1, 60D-1, 60A-1, 54A-1, 54-1, 47A-1, 47A1-1, 47B-1, 44A-1, 44B-1, 59A-1</p>					

		<p>4) Vazhakuttaiyanur = Total Buildings 25 Nos 9A-1, 12A-1, 10 to12 -3, 23A-1, 21-1,27-1, 22C-1, 15-1, 18-1, 18A-1, 32A-1, 46-1, 47-1, 47A-1, 16-1, 6C-1, 14A-1, 63A-1, 63B-1, 18B-1, 47A-1, 46-1, 34-1, 32A-1, 18A-1, 15-1, 13A-1, 22C-1, 2-1, 12-1, 11-1, 10-1, 12A-1, 9A-1</p> <p>5) Chamrajpettai north = Total Buildings 139 Nos 325 to 387-63, 384A-1, 385B-1, 385C-1, 380-1, 380A-1, 371-1, 377-1, 377A-1, 377B-1, 377C-1, 380B-1, 380C-1, 370B-1, 386B-1, 385D-1, 385E-1, 385F-1, 370A1-1, 329A2-1 , 394 to 424 -31, 286A-1, 290A-1, 296A-1, 306A-1, 307-1, 286to306-21, 306A1-1, 306A2-1, 325-1, 326-1, 326A-1, 326A1-1, 328-1, 328A-1, 329-1, 330-1, 330A-1, 331A-1, 331A1-1, 331A2-1, 331A3-1, 33A4-1, 335A5-1, 331to334-4, 339A-1, 334A1-1, 334A2-1, 335 to 338 -4, 338A-1, 339 to 352 - 14, 352A-1, 353-1, 354-1, 354A-1, 356-1, 356A1-1, 356A-1, 357 to 360-4, 361 to 362 -3, 362A-1, 397-1, 398-1, 399-1, 399A-1, 400-1, 400A-1, 401to403-3, 403A1-1, 403A-1, 404-1, 405-1, 405A-1, 407-1, 408-1, 409-1, 409A1-1, 410-1, 411-1, 411A-1, 412-1, 413-1, 413A-1, 414to420-7, 420A-1, 421-1, 422-1, 423to427-5, 423A-1, 404A-1, 428-1, 429A-1, 429 to 431-3</p>
6	Boundaries of the concerned ward / Division	
	North	Amaram Village
	East	Ward No.9, Mettupatty Boothankattu valavu
	South	Ward No.10 Mettupatty, Mettupatty Kv
	West	Ward No.7, Samrajpettai north
7	Total Population of the Ward / Division	1383
8	If the Population arrived is lesser / higher than the average population of a single ward of the Local Body, the reasons there of may be mentioned.	This ward population is below 10% for average population.
9	Remarks, if any	

Place : Mecheri

Date :


Executive Officer (I/c)
Mecheri Specialgrade Town Panchayat
Salem District

ANNEXURE-II(d)
FORMAT
MECHERI SPECIALGRADE TOWN PANCHAYAT
DRAFT WARD DELIMITATION REPORT

NAME OF THE DISTRICT: SALEM


NAME OF TOWN PANCHAYAT: MECHERI

1	Ward / Division No. concerned	9					
2	Name of the areas covered in the Ward / Division	1) Ambalavanur 2) Kadampattianur 3) Vaithyanathapuram 4) Odakkaranur 5) Bukkampatty Kattuvalavu 6) Pothiyampatty Kattuvalavu 7) Mettupatty Kattuvalavu Boothankadu 8) Mettupatty Kattuvalavu West					
3	Average population of the Ward / Division	1426.44					
4	Building Nos. of the concerned ward / Division (Street wise)	Sl. No	Street Name	Door No	Assed Building	Unassed Building	Total
		1	Ambalavanur of Ward No.5	1 to 28	28	0	28
		2	Kadampattianur of Ward No.5	29 to 68A	39	0	39
		3	Vaithyanathapuram of Ward No.5	7B to 75A	53	2	55
		4	Odakkaranur of Ward No.5	1 to 42	46	0	46
		5	Bukkampatty Kattuvalavu of Ward	1 to 73	69	6	75
		6	Pothiyampatty Kattuvalavu of Ward	1 to 33	33	0	33
		7	Mettupatty Kattuvalavu Boothankadu of Ward	1A to 47A	67	0	67
		8	Mettupatty Kattuvalavu West of Ward No.4	1 to 48	30	0	30
			Total Buildings		365	8	373
5	Number of households in the concerned Ward / Division (Street wise)	1) Ambalavanur = Total Buildings 28 Nos 1-1, 1A-1, 2-1, 2A-1, 3-1, 3A-1, 5-1, 6-1, 6A-1, 7-1, 7A-1, 7B-1, 8 to 10-3, 14-1, 14B-1, 15-1, 15A-1, 16-1, 16A-1, 17-1, 62-1, 63-1, 64-1, 67-1, 67A-1, 67B-1, 2) Kadampattianur = Total Buildings 39 Nos 7A-1,29-1, 29A-1, 33-1, 34-1, 34A-1, 35A-1, 36-1, 38-1, 39-1, 40-1, 41-1, 42-1, 43-1, 44-1, 44A-1, 44B-1, 45B-1 46B-1 47B-1 48B-1 49A-1, 51-1, 51A-1, 52-1, 52A-1, 53-1, 54-1, 56-1, 56A-1, 57-1, 57A-1, 58-1, 58A-1, 58B-1, 60-1, 61-1, 68-1, 68A-1 3) Vaithyanathapuram = Total Buildings (53+2=55) Nos 7D-1, 7F-1, 12-1, 14-1, 14A-1, 19-1, 19A-1, 20-1, 28-1, 28A-1, 7-1, 7A-1, 45A-1, 44A-1, 14A1-1, 13B-1, 76-1, 78-1, 53-1, 80A-1, 26-1, 59C-1, 77-1, 79-1, 53A-1, 80A-1, 45A-1, 17A-1, 7C-1, 80B-1, 7B-1, 14A-1, 44A-1, 13B-1, 29B-1, 36-1, 14A1-1, 36A-1, 52-1, 52A-1, 46 to 52-7, 40yo 43-4, 80A1-1, 178A-1, 76A-1, 75A-1 4) Odakkaranur = Total Buildings 46 Nos 1 to 7-7, 7A-1, 10-1, 11-1, 11A-1, 12-1, 13-1, 13A-1, 14-1, 16-1, 16A-1, 16B-1, 17-1 18-1, 18A-1, 20 to 24-5, 24A-1, 26 to 29 - 4, 29A-1, 32-1, 32A-1, 32B-1, 32B1-1, 32C-1, 33-1, 35-1, 36-1, 36B-1, 37-1 38-1, 40 to 42 -3 5) Bukkampatty Kattuvalavu = Total Buildings (69+6=75) 1to 73 -67 , 72A-1, 35A-1					

		<p>6) Pothiyampatty Kattuvalavu = Total Buildings 33 Nos 1 to 33 -33</p> <p>7) Mettupatti Kattuvalavu Boothankadu = Total Buildings 67 Nos 1A -1, 1-1, 4-1, 2-1, 2A-1, 8A-1, 8A1-1, 9-1, 9B-1, 6A-1, 6A1-1, 9B1-1, 9D-1, 9D2-1, 41-1, 40-1, 39-1, 39A-1, 33-1, 31-1, 38-1, 21-1, 22-1, 21A-1, 24-1, 20-1, 19-1, 18-1, 16A-1, 16A1-1, 16B-1, 15D-1, 15-1, 15C-1, 18-1, 18B-1, 41-1, 18A1-1, 18-1, 16A3-1, 16A1-1, 16A2-1, 16A4-1, 26-1, 16D-1, 5-1, 16F-1, 16B-1, 16D1-1, 16C-1, 16F1-1, 41-1, 36-1, 35-1, 38-1, 38C-1, 38A-1, 42-1, 43-1, 44-1, 45-1, 46-1, 47-1, 47A-1, 50-1, 51-1, 46A-1</p> <p>8) Mettupatty Kattuvalavu West = Total Buildings 30 Nos 1A-1, 1-1, 2-1, 2A-1, 3 to 7 -5, 6A-1, 13A-1, 9-1, 57-1, 2D-1, 1 to 7 -7, 7A-1, 8 to 11-4, 11A1-1, 11A3-1, 11A2-1, 11D1-1, 11B-1, 11C1-1, 13-1, 14-1, 15 to 18-4, 48-1, 48A-1, 46-1, 47-1, 18A-1, 3B-1, 42A-1</p>
6	Boundaries of the concerned ward / Division	
	North	Bukkampatty Village
	East	Bukkampatty Village
	South	Ward No.16 Thottiyatheru, Ward No.16 Irusagoundanur
	West	Ward No. 8 Mettupatty East
7	Total Population of the Ward / Division	1306
8	If the Population arrived is lesser / higher than the average population of a single ward of the Local Body, the reasons there of may be mentioned.	This ward population is below 10% for average population.
9	Remarks, if any	

Place : Mecheri

Date :


 Executive Officer (I/c)
 Mecheri Specialgrade Town Panchayat
 Salem District

ANNEXURE-II(d)
FORMAT
MECHERI SPECIALGRADE TOWN PANCHAYAT
DRAFT WARD DELIMITATION REPORT

NAME OF THE DISTRICT: SALEM

NAME OF TOWN PANCHAYAT: MECHERI

1	Ward / Division No. concerned	10					
2	Name of the areas covered in the Ward / Division	1) Mettupatty Road West 2) Mettupatty Road East 3) Mettupatty Kattuvalavu 4) Kaverypurathanur 5) Kaverypurathanur kattuvalavu					
3	Average population of the Ward / Division	1426.44					
4	Building Nos. of the concerned ward / Division	Sl. No	Street Name	Door No	Assed Building	Unas sed	Total
		1	Mettupatty Road West of Ward No.3	1 to 168	168	0	168
		2	Mettupatty Road East of Ward No.4	1 to 149	149	6	155
		3	Mettupatty Kattuvalavu of Ward No.4	3B to 64A1	23	0	23
		4	Kaverypurathanur of Ward No.4	5 to 19B	11	0	11
		5	Kaverypurathanur kattuvalavu of Ward No.4	8 to 8I1	15	0	15
			Total Buildings		366	6	372
5	Number of households in the concerned Ward / Division (Street wise)	<p>1) Mettupatty Road West = Total Buildings 168 Nos 1-1, 4-1, 6b-1, 7B-1, 7D1-1, 9-1, 9A-1, 10-1, 10A-1, 10B-1, 13-1, 13A-1, 14A-1, 15-1, 19-1, 20-1, 16-1, 19A-1, 20(1)-1, 22-1, 22E-1, 20E(2)-1, 22F-1, 22B-1, 8B-1, 28A-1, 28B1-1, 28-1, 25A-1, 25-1, 23B-1, 24-1, 23G-1, 22-1, 32A-1, 32A1-1, 32B-1, 32D-1, 32C-1, 32F-1, 30H-1, 30(1)-1, 30C-1, 1A-1</p> <p>2) Mettupatty Road East = Total Buildings (149+6=155) Nos 1to 4-4, 7-1, 10-1, 10C3-1, 10(4)-1, 12-1, 12B-1, 14-1, 17-1, 17A-1, 15A-1, 21-1, 22-1, 24-1, 24A-1, 25-1, 27-1, 25B-1, 25C-1, 25C1-1, 55A-1, 55B-1, 52- 1, 25C4-1, 55B-1, 58-1, 50F-1, 26-1, 26A-1, 50C-, 27to48-22, 57A-1, 57B-1, 51 to 77 -27, 31A-1, 79 to 89 -11, 2C-1, 50-1, 59A-1, 27E-1, 6(3)-1, 25B-1, 21B-1, 27B-1, 6-1, 27A-1, 2D-1</p> <p>3) Mettupatty Kattuvalavu = Total Buildings 23 Nos 3B-1, 4A-1, 42A-1, 52A-1, 13A-1, 22A-1, 4C-1, 13B-1, 13C-1, 49A-1, 49B-1, 53A-1, 30A-1, 35A-1, 30F-1, 3A-1, 64A1-1,</p> <p>4) Kaverypurathanur= Total Buildings 11 Nos 14A1-1, 14-1, 20-1, 18-1, 17A-1, 17B-1, 5-1, 5A-1, 4-1, 10A-1, 10-1, 23F-1, 22-1, 15A-1, 15C-1, 19A-1, 17-1, 2-1, 8B-1, 8C-1, 8D-1, 8E-1, 2E-1, 8G-1, 8H-1, 8(I)-1, 17D-1, 10C-1, 19B-1, 19C-1,</p> <p>5) Kaverypurathanur Kattuvalavu = Total Buildings 15 Nos 8-1, 23F-1, 8B-1, 8B1-1, 8C-1, 8D-1, 8E-1, 57-1, 2E-1, 8F-1, 8G1-1, 8H1-1, 8I1-1,</p>					

6	Boundaries of the concerned ward / Division	
	North	Ward No.8 Samrajpet North, Ward No.8 Seeramaniyur Kattuvalavu
	East	Ward 9, Mettupatty Burialground - Ward 9, Boothankadu Road, Ward 16 Thasanur
	South	Mecheri - Omalur Road
	West	Ward No.11, Panniyanditheru, Pichampattypallam
7	Total Population of the Ward / Division	1306
8	If the Population arrived is lesser / higher than the average population of a single ward of the Local Body, the reasons there of may be mentioned.	This ward population is below 10% for average population.
9	Remarks, if any	

Place : Mecheri

Date :


 Executive Officer (I/c)
 Mecheri Specialgrade Town Panchayat
 Salem District

ANNEXURE-II(d)
FORMAT
MECHERI SPECIALGRADE TOWN PANCHAYAT
DRAFT WARD DELIMITATION REPORT

NAME OF THE DISTRICT: SALEM

NAME OF TOWN PANCHAYAT: MECHEERI

1	Ward / Division No.	11					
2	Name of the areas covered in the Ward / Division	1) Panniyanditheru 2) Therveethi 3) Bazhaar street 4) Theppakula street 5) Samrajpettai Street -1					
3	Average population of the Ward / Division	1426.44					
4	Building Nos. of the concerned ward / Division (Street wise)	Sl. No	Street Name	Door No	Assed Building	Unassed Building	Total
		1	Panniyanditheru of Ward No.13	1 to 102	120	5	125
		2	Therveethi of Ward No.13	1 to 60A	61	0	61
		3	Bazhaar street of Ward No.13	1 to 57A1	72	0	72
		4	Theppakula street of Ward No.13	8A to 72	55	0	55
		5	Samrajpettai Street -1 of Ward No.13	1 to 85	89	0	89
			Total Buildings		397	5	402
5	Number of households in the concerned Ward / Division (Street wise)	<p>1) Panniyanditheru = Total Buildings(120+5=125) Door No. 1to4-4, 4A-1, 5to11-7, 11A-1, 12-1, 12A-1, 13-1, 15-1, 15A-1, 17-1, 17A-1, 17B-1, 18-1, 19-1, 19A-1, 20-1, 20A-1, 21to23-3, 8-1, 24A-1, 24B-1, 25-1, 26-1, 27to30-4, 32-1, 32A-1, 33-1, 34-1, 35-1, 36-1, 36A-1, 38to43-6, 42-1, 44-1, 44A-1, 45to50-6, 51-1, 51B-1, 52 to 61, 61A-1, 61DB-1, 62to66-4, 66A-1, 67A-1, 67B-1, 68to70-3, 72A-1, 73-1, 75 to 81-7, 81A-1, 83to86-4, 86A-1, 86B-1, 97-1, 59A-1, 98 to 102-5, 59A-1, 60A-1.</p> <p>2) Therveethi = Total Buildings 61 Nos Door No. 1to40-40, 1A-1, 3A-1, 9A-1, 12A-1, 12A1-1, 12B-1, 12C-1, 1B-1, 26A-1, 27A-1, 27B-1, 27C-1, 30A-1, 3C-1, 28A-1, 3B-1, 47-1, 1B-1, 3D-1, 82A-1, 60A-1.</p> <p>3) Bazhaar street = Total Buildings 72 Nos Door No. 1to 47 - 47, 1A-1, 1B-1, 1C-1, 5A-1, 11A-1, 21A-1, 23A-1, 33A-1, 42A-1, 44A-1, 44B-1, 47A-1, 45A-1, 1B1-1, 3D-1, 10A1-1, 10A2-1, 57A1-1, 5A1-1, 6A-1, 8B-1, 24A-1, 24A1-1, 15A1-1</p> <p>4) Theppakula street = Total Buildings 55Nos Door No. 38-1, 38A-1, 193B-1, 15-1, 18-1, 3to43-41, 3A-1, 8A-1, 10A-1, 15A-1, 18A-1, 20A-1, 38A-1, 54to72=19, 71A-1,</p> <p>5) Samrajpettai Street -1 = Total Buildings 89Nos Door No. 1to85-85, 1A-1, 13A-1, 16A-1, 20A-1</p>					

6	Boundaries of the concerned ward / Division	
	North	Ward No.7 Samrajpettai north
	East	Ward No.10, Mettupatty KV, Ward No.10 Kaverypurathanur KV Ward No.10 TNEB Office
	South	Mecheri - Omalur Road
	West	Ward 5, Samrajpettai Street 2, Ward No.12, Kandanaicker Street
7	Total Population of the Ward / Division	1411
8	If the Population arrived is lesser / higher than the average population of a single ward of the ... Local Body, the reasons there of may be mentioned.	This ward population is below 10% for average population.
9	Remarks, if any	

Place : Mecheri

Date :


 Executive Officer (I/c)
 Mecheri Specialgrade Town Panchayat
 Salem District

ANNEXURE-II(d)
FORMAT
MECHERI SPECIALGRADE TOWN PANCHAYAT
DRAFT WARD DELIMITATION REPORT

NAME OF THE DISTRICT: SALEM


NAME OF TOWN PANCHAYAT: MECHERI

1	Ward / Division No.	12					
2	Name of the areas covered in the Ward / Division	1) Varathappachetty Street 2) Navithar Street 3) Kandanaicker Street 4) Govindasamy naidu street 5) Salem road 6) Kulalar street 1 7) Kulalar street 2 8) Eswaran Kovil Street					
3	Average population of the Ward / Division	1426.44					
4	Building Nos. of the concerned ward / Division (Street wise)	Sl. No	Street Name	Door No	Assed Building	Unassed Building	To tal
1		1	Varathappachetty Street of Ward No.11	1 to 49	49	0	49
2		2	Navithar Street of Ward No.11	1 to 48	33	0	33
3		3	Kandanaicker Street of Ward No.11	1 to 38A1	15	0	15
4		4	Govindasamy naidu street of Ward No.12	1 to 95A	83	0	83
5		5	Salem road of Ward No.12	1 to 127	69	7	76
6		6	Kulalar street 1 of Ward No.12	1 to 58A	72	0	72
7		7	Kulalar street 2 of Ward No.12	1 to 47	50	0	50
8		8	Eswaran Kovil Street of Ward No.12	7 to 136	44	0	44
		Total Buildings			415	7	422
5	Number of households in the concerned Ward / Division (Street wise)	1) Varathappachetty Street = Total Buildings 49 Door No. 1-1, 8-1, 9-1, 9(1)-1, 10-1, 10A-1, 11-1, 12-1, 15-1, 16-1, 17-1, 18-1, 24-1, 34-1, 35-1, 36-1, 37-1, 41-1, 42-1, 4-1, 5-1, 54-1, 55-1, 56(1)-1, 63-1, 67-1, 67(1)-1, 73-1, 74-1, 75A-1, 75C-1, 76(1)-1, 77-1, 78-1, 79(1)-1, 8(1)-1, 84-1, 85-1, 86-1, 93-1, 95-1, 96-1, 97-1, 101-1, 120-1, 124-1, 127-1, 129-1, 6-1, 7-1, 45A-1, 86B-1, 86D-1, 38A-1, 38D-1, 63B-1, 62A-1, 126C-1 2) Navithar Street = Total Buildings 33 Nos Door No. 1A-1, 10-1, 11-1, 12-1, 12A-1, 13-1, 13A1-1, 13A2-1, 13A3-1, 13A4-1, 13A-1, 15-1, 16-1, 17-1, 20-1, 21-1, 24-1, 24A-1, 26-1, 27-1, 28-1, 28A-1, 29-1, 23A-1, 23A1-1, 31-1, 31A-1, 37-1, 34-1, 35-1, 38A-1, 39-1, 48-1 3) Kandanaicker Street = Total Buildings 15 Nos Door No. 1-1, 38-1, 40-1, 42-1, 43-1, 44-1, 45A-1, 49A-1, 50-1, 50A-1, 12C-1, 12D-1, 38A-1, 2B-1, 6A-1 4) Govindasamy naidu street = Total Buildings 83 Door No. 1-1, 2-1, 2A-1, 8 to 22- 14, 12A-1, 21A-1, 21B-1, 21E-1, 22A-1, 42A-1, 25-1, 26A-1, 29-1, 30-1, 32-1, 33-1, 35-1, 36-1, 41-1, 41B-1, 42(1)-1, 44-1, 45-1, 2A-1, 48-1, 51-1, 43A-1, 56to58-3, 60-1, 60(1)-1, 60(2)-1, 61-1, 61A-1, 78-1, 63-1, 64-1, 65-1, 65(1)-1, 66-1, 67-1, 69-1, 69(1)-1, 69A-1, 70 to75-6, 80to84-5, 84(A)-1, 95A-1, 92-1, 95-1, 12-1, 68B-1, 91E-1,					

		<p>5) Salem road = Total Buildings (69+7=76) Nos Door No. 1-1, 8-1, 9-1, 9(1)-1, 10-1, 10A-1, 11-1, 12-1, 15-1, 16-1, 17-1, 18-1, 24-1, 34-1, 35-1, 36-1, 37-1, 41-1, 42-1, 4-1, 5-1, 54-1, 55-1, 56(1)-1, 63-1, 67-1, 67(1)-1, 73-1, 74-1, 75A-1, 75C-1, 76(1)-1, 77-1, 78-1, 79(1)-1, 8(1)-1, 84-1, 85-1, 86-1, 93-1, 95-1, 96-1, 97-1, 101-1, 120-1, 124-1, 127-1, 129-1, 6-1, 7-1, 45A-1, 86B-1, 86D-1, 38A-1, 38D-1, 63B-1, 62A-1, 126C-1, 126B-1, 1A-1, 3-1, 2to8-7, 8A-1, 15A-1, 15B-1, 16B-1, 16C-1, 34A-1, 35A-1, 36A-1.</p> <p>6) Kulalar street 1= Total Buildings 72 Nos Door No. 4-1, 5-1, 5A-1, 5B-1, 5C-1, 7-1, 8-1, 8A-1, 10-1, 11-1, 11A-1, 11B-1, 11C-1, 12-1, 13A-1, 13B-1, 15-1, 15A-1, 16to19-4, 19A-1, 26-1, 26A-1, 26B-1, 27-1, 27A-1, 27B-1, 43-1, 43B-1, 43D-1, 27E-1, 27F-1, 27G-1, 28-1, 28A-1, 32-1, 32A-1, 33-1, 34-1, 36to41-6, 41A-1, 44-1, 45-1, 45A-1, 46-1, 47-1, 47A-1, 48-1, 49-1, 51-1, 52-1, 53-1, 1-1, 3-1, 4B-1, 6-1, 17A-1, 13A-1, 18-1, 18A-1, 19A1-1, 19-1, 19A-1, 19B-1, 26-1, 31-1, 31A-1, 31B-1, 31C-1, 33-1, 33(1)-1, 46(1)-1, 46(2)-1, 47-1, 48-1, 55to58-4, 57A-1, 57B-1, 58A-1, 41-1, 41A-1, 42-1, 47A-1, 47B-1,</p> <p>7) Kulalar street 2 = Total Buildings 50 Nos Door No. 3-1, 35A-1, 5-1, 5A1-1, 5A-1, 6-1, 6A-1, 7to11-5, 11A-1, 12-1, 12A-1, 13-1, 14-1, 12B-1, 16-1, 17-1, 17A1-1, 17A-1, 17A2-1, 17A3-1, 18to21-4, 21A-1, 22-1, 23-1, 23A-1, 24-1, 26-1, 26A-1, 26B-1, 28-1, 28A-1, 28D-1, 29-1, 30-1, 33-1, 33A-1, 34-1, 34A-1, 35-1, 31-1, 31A-1, 32-1, 36-1, 39-1, 43-1, 46-1, 46A-1, 47-1,</p> <p>8) Eswaran Kovil Street = Total Buildings 44 Nos Door No. 7-1, 11-1, 12A-1, 13-1, 12B-1, 13C-1, 12A1-1, 17B-1, 20to25-6, 25(1)-1, 27-1, 28-1, 29-1, 32-1, 34-1, 34(1)-1, 37-1, 38-1, 39-1, 39(1)-1, 40A-1, 40B-1, 41-1, 41A-1, 42-1, 43-1, 43A-1, 43B-1, 44A-1, 44-1, 45A-1, 46-1, 54-1, 75C-1, 75D-1, 76(1)-1, 76(2)-1, 77-1, 79(1)-1, 89B-1, 89C-1, 115-1, 11B-1, 121-1, 126A-1, 136-1,</p>
6	Boundaries of the concerned ward / Division	1480
	North	Mecheri - Dharmapuri road
	East	Ward No.11 Theppakula Street, Ward 14 Nangavalli Road
	South	Ward No.13 Melvelalar street, Keelvelalar street ,
	West	Mettur Road
7	Total Population of the	1480
8	If the Population arrived is lesser / higher than the average population of a single ward of the Local Body, the reasons there of may be mentioned.	This ward population is above 10% for average population.
9	Remarks, if any	-

Place : Mecheri

Date :


Executive Officer (I/c)
Mecheri Specialgrade Town Panchayat
Salem District

**ANNEXURE-II(d)
FORMAT**

**MECHERI SPECIALGRADE TOWN PANCHAYAT
DRAFT WARD DELIMITATION REPORT**


NAME OF THE DISTRICT: SALEM

NAME OF TOWN PANCHAYAT: MECHERI

1	Ward / Division No. concerned	13					
2	Name of the areas covered in the Ward / Division	1) Melvelalar street 2) Arijana Street 3) Mettur Road 4) Subramaniyanagar 5) Kukkalpatty Kattuvalavu					
3	Average population of the Ward / Division	1426.44					
4	Building Nos. of the concerned ward / Division (Street wise)	Sl. No	Street Name	Door No	Assed Building	Unassed Building	Total
		1	Melvelalar street of Ward No.11	71 to 116	50	0	50
		2	Arijana Street of Ward No.11	1 to 56	35	0	35
		3	Mettur Road of Ward No.11	1 to 47A	50	7	57
		4	Subramaniyanagar of Ward No.11	28B to 93A7	83	0	83
		5	Kukkalpatty Kattuvalavu of Ward No.18	1 to 186	186	0	186
			Total Buildings		404	7	411
5	Number of households in the concerned Ward / Division (Street wise)	1) Melvelalar street = Total Buildings 50 Nos 71A-1, 71B-1, 71C-1, 72D-1, 71E-1, 72F-1, 71F1-1, 71-1, 71A1-1, 71A2-1, 72-1, 72A-1 72A1-1, 73-1, 74-1, 74A-1, 74A1-1, 75A-1, 76-1, 76A-1, 76B-1, 77-1, 77A1-1, 77A2-1, 78-1, 78A-1, 79-1, 79B-1, 79C-1, 80-1, 80A1-1, 80A2-1, 80A-1, 81A-1, 81-1, 81A1-1, 81A2-1, 82B-1, 82C-1, 83A-1, 84-1, 85-1, 87-1, 88-1, 40B-1, 90-1, 89A-1, 92C-1, 90B-1, 90D-1, 89-1, 91A-1, 94-1, 95-1, 96-1, 97-1, 97A-1, 97B-1, 98-1, 98A-1, 99-1, 100-1, 100A-1, 114B-1, 114B1-1, 114D-1, 116-1, 57-1, 2) Arijana Street = Total Buildings 35 Nos 1to2-2, 2A-1, 2E-1, 3-1, 3A-1, 50A-1, 3B-1, 9-1, 11-1, 12-1, 12A-1, 14-1, 17-1, 17A-1, 19A-1, 21-1, 22-1, 23-1, 24-1, 27to31-5, 37A-1, 37A2-1, 37B-1, 38-1, 39-1, 40B-1, 40B1-1, 43-1, 44B-1, 45-1, 50C-1, 50D-1, 50E-1, 51A-1, 51A1-1, 50A2-1, 52to56-5 3) Mettur Road, = Total Buildings (50 +7=57) Nos 1-1, 1A-1, 2-1, 3-1, 3A-1, 3B-1, 4-1, 4A-1, 5-1, 46-1, 6A-1, 6B, 7, 7A, 8, 8A, 9, 11-12, 13, 14, 15A, 15, 15A1, 15A2, 15B, 15B1, 15C, 15B, 16, 17, 17A, 18, 19, 20, 20A, 20B, 20C, 21, 21A, 21A1, 21A2, 21A2, 21B, 21(1), 21(1A), 22-24, 24A1, 24A, 24B, 24C, 24D, 24(1A), 24(1B), 25C, 25A, 25A1, 25A2, 25C, 25D, 25E, 25F, 25G, 25H, 26, 27, 27A, 27A1, 27B, 27B1, 27C, 27C1, 27D, 27D1, 28, 28A, 28B, 28C, 28D, 28E, 28F, 31, 34, 34A, 35-47, 47A, 34A, 2A, 27(7), 8A					

		<p>4) Subramaniyanagar = Total Buildings 83 Nos 28B-1, 29-1, 29A-1, 31-1, 32-1, 32A-1, 32F-1, 32G-1, 32H-1, 32H1-1, 32H2-1, 32I1-1, 33-1, 33A-1, 33A1-1, 34-1, 35-1, 35A-1, 36-1, 36A-1, 36A1-1, 36A2-1, 36B-1, 37A-1, 38-1, 38A-1, 38A1-1, 38A2-1, 38A3-1, 38A4-1, 38B to F-5, 39-1 40-1, 40A-1, 41-1, 42A-1, 42A1-1, 42B-1, 43-1, 45-1, 45A-1, 46B-1, 46-1, 46A-1, 41A-1, 38G-1, 55-1, 59-1, 60-1, 82-1, 82A-1, 83-1, 91-1, 91A-1, 91A1-1, 93-1, 93A-1, 93A1-1, 93A2-1, 37B-1, 37A4-1, 93A6-1, 93A7-1, 33A-1, 33A1-1, 33A3-1, 33A4-1, 33A5-1, 33A7-1, 33A8-1, 33B-1, 33A15-1, 32I-1,</p> <p>6)Kukkalpatty Kattuvalavu = Total Buildings 186 Nos 1to13-13, 16-1, 18 to63-45, 62A-1, 63-1, 63A-1, 63B-1, 63B-1, 64-1, 64A-1, 64B-1, 64C-1, 64D-1, 68to72-5, 73-1, 73A-1, 73B-1, 74-1, 74B-1, 74A-1, 76-1, 77A-1, 78 to 93 -16, 81A-1, 78A1-1, 78A-1, 78B-1, 78C-1, 78D-1, 80A-1, 44A-1, 91B-1, 93A-1, 62D-1, 41-1, 22A-1, 32A-1, 42A2-1, 83B-1, 70A-1, 54A-1, 5A2-1, 82A-1, 5A5-1, 5A6-1, 5C-1, 5D-1, 5A3-1, 7A-1, 7B-1, 7C-1, 7D-1, 47A3-1, 5E-1, 21A-1, 21B-1, 63B3-1, 33B5-1, 5B-1, 76B-1, 31A-1, 31B-1, 31C-1, 64E-1, 91B-1, 64E-1, 58F-1, 18-1, 50A-1, 17D-1, 17E-1, 3B-1, 3C-1, 47A4-1, 47A5-1, 47A6-1, 47A7-1, 93B-1, 47A-1, 4A-1, 4B-1, 64E-1, 31A-1, 62B5-1, 28A-1, 47B-1, 64G-1, 64F-1, 77B-1, 1A-1, 1A1-1, 1B-1, 1B1-1, 1B2-1, 3A-1, 5A-1, 5A1-1, 9A-1, 9B-1, 9C-1, 10A-1, 13A1-1, 16A-1, 18A-1, 11A-1, 5A-1, 5A1-1, 9A-1, 9B-1, 9C-1, 10A-1, 13A1-1, 16A-1, 18A-1, 11A-1, 13A2-1, 13A3-1, 15A-1, 15A1-1, 15A2-1, 23A-1.</p>
6	Boundaries of the concerned ward / Division	
	North	Mecheri - Mallikundam road
	East	Ward No.14 Mecheri - Nangavalliroad Kottaperumal kovil
	South	M.Kalipatty Village
	West	M.Kalipatty Village
7	Total Population of the Ward / Division	1442
8	If the Population arrived is lesser / higher than the average population of a single ward of the Local Body, the reasons there of may be mentioned.	This ward population is above 10% for average population.
9	Remarks, if any	

Place : Mecheri
Date :


Executive Officer (I/c)
Mecheri Specialgrade Town Panchayat
Salem District

ANNEXURE-II(d)
FORMAT
MECHERI SPECIALGRADE TOWN PANCHAYAT
DRAFT WARD DELIMITATION REPORT

NAME OF THE DISTRICT: SALEM

NAME OF TOWN PANCHAYAT: MECHERI

1	Ward / Division No. concerned	14					
2	Name of the areas covered in the Ward / Division	1) Erappareddiyur Kattuvalavu 2) Suragoundan Kattuvalavu 3) Erappareddiyur 4) Nangavalliroad east 5) Agraharam 6) Theervethi south 7) Nangavalliroad west 8) Keelvelalar Street 9) Melvelalar Street					
3	Average population of the Ward / Division	1426.44					
4	Building Nos. of the concerned ward / Division (Street wise)	Sl. No	Street Name	Door No	Assed Building	Unassed Building	Total
		1	Erappareddiyur Kattuvalavu of Ward No.10	9 to 70A	47	3	50
		2	Suragoundan Kattuvalavu of Ward No.10	7A2 to 47C	40	0	40
		3	Erappareddiyur of Ward No.10	1 to 48	55	5	60
		4	Nangavalliroad east of Ward No.10	1 to 98A1	74	0	74
		5	Agraharam of Ward No.10	1 to 21	26	0	26
		6	Theervethi south of Ward No.10	2 to 22A	16	0	16
		7	Nangavalliroad west of Ward No.10	3 to 123	40	0	40
		8	Kelvelalar Street of Ward No.11	70A to 99A	36	0	36
		9	Melvelalar Street of Ward No.11	25B to 118	52	0	52
			Total Buildings		386	8	394
5	Number of households in the concerned Ward / Division (Street wise)	1) Erappareddiyur Kattuvalavu =Total Buildings (47+3=50) Nos 9-1,10-1,11to15-5,14B-1,16A-1,18-1,18A-1,18B-1, 18C-1, 18D-1, 19-1, 19A-1, 19B-1, 19C-1, 19D-1, 51-1, 51A-1, 53-1, 54 to 57-4, 56A-1, 57A-1, 60A-1, 61A-1, 61-1, 63-1,66A-1,67-1,68-1,68A-1,69-1,70-1,70A-1 2) Suragoundan Kattuvalavu = Total Buildings 40 62-1, 66B-1, 1 to 45 -45, 7A-1, 9A-1, 11A-1, 13A-1, 13B-1, 13C-1, 13D-1, 14-1, 16(1)-1, 17(1)-1, 19A-1, 19B-1, 20A-1, 20B-1, 20C-1, 34A-1, 36A-1, 53A-1, 53B-1, 46B-1, 46A2-1, 39-1, 46D-1, 14B-1, 35A-1, 51B-1, 35A1-1, 44A-1, 36A1-1, 60C-1, 41-1, 47-1, 16A-1, 31-1, 39B-1, 39C-1, 46C-1, 146A1-1, 3)Erappareddiyur = Total Buildings (55+5=60) Nos 10 to 30 -21, 14A-1, 14B-1, 16(1)-1, 18A-1, 18B-1, 18C-1, 18D-1, 19A-1, 19B-1, 19C-1, 19D-1, 20(1)-1 20A-1, 20A1-1, 20B-1, 20B1-1, 22A-1, 22B-1, 22D-1, 27A-1, 27B-1, 27B2-1, 27B3-1, 30A-1, 47-1, 32-1, 32A-1, 33-1, 34-1, 34A-1, 35-1, 36-1, 38-1, 38A-1, 39-1, 39B-1, 39C-1, 39D-1, 40A-1, 41-1, 43-1, 43A-1, 43B-1, 43C-1, 46-1, 46A-1, 46A1-1, 46B-1, 46C-1, 46D-1, 48-1					

		<p>4) Nangavalliroad east = Total Buildings 74Nos 1to 3-3, 5-1, 8-1, 9-1, 10-1, 15-1, 16-1, 17-1, 17A-1, 17B-1, 17c-1, 17D-1, 19-1, 21-1, 32A-1, 22-1, 23 -1, 24-, 25-1, 25A-1, 38A-1, 26-1, 26A-1, 26B-1, 27-1, 29-1, 29A-1, 30-1, 31-1, 31A-1, 32- 1, 33-, 36B-1, 37-1, 38-1, 39-1, 39A-1, 40-1, 47-1, 3A-1, 40A-1, 14D-1, 1B-1, 1A-1, 31A1-1, 98A1-1,</p> <p>5) Agraharam = Total Buildings 26 Nos 1to21-21, 2A-1, 7A-1, 7B-1, 8A-1, 8A1-1, 16A-1, 17A-1, 18A-1, 18B-1, 21A-1, 27- 1, 18(1)-1,</p> <p>6) Theervethi south Nangavalliroad = Total Buildings 16 Nos 2-1, 3-1, 2A-1, 2B-1, 5-1, 5a-1, 5b-1, 6-1, 6A-1, 7-1, 7A -1, 7A1 -1, 8 -1, 8A- 1, 11 to 16 -6, 40B-1, 18to 21 -4, 19A-1, 21A-1, 22A-1,</p> <p>7) Nangavalliroad west = Total Buildings 40 Nos 3 to 6 -4, 101-1, 101A-1, 104-1, 105-1, 106-1, 108-1, 109-1, 112-1, 115-1, 118-1, 119-1, 119A-1, 120-1, 123-1, 119B-1,</p> <p>8) Melvelalar Street = Total Buildings 36 Nos 70A-1, 70A1-1, 71-1, 71A-1, 71B-1, 71C-1, 71F-1, 71A1-1, 71A2-1, 72-1, 72A-1, 72A1-1, 73-1, 74-1, 74A-1, 74A1-1, 75A-1, 76-1, 76A-1, 76B-1, 77-1, 77A1-1, 77A2-1, 78-1, 78A-1, 79-1, 79A-1</p> <p>9) Keelvelalar Street = Total Buildings 52 Nos 122-1, 115-1, 113-1, 114D-1, 116-1, 118-1, 112-1, 78D-1, 78E-1, 50-1, 50A-1, 77A-1, 77B-1, 77C-1, 77D-1, 77E-1, 114H-1, 114I-1, 94B-1, 114C-1, 100-1, 100A-1, 106-1, 108-1, 109-1, 55C-1, 25B-1, 25C-1, 26L-1, 25M-1, 25O-1, 25P-1, 25Q-1.</p>
6	Boundaries of the concerned ward / Division	
	North	Ward No.12 Varathappasetti Street, Ward No15. Sellanvalavu
	East	Ward No.15 Kolkaranur, Kolkaranur K.v, Ward 17 Kattukottai
	South	Koppampudhur Village
	West	Ward No.12 Aghraharam, Ward No.12 Keelvelalar Street, Ward No.12 Navithar Street
7	Total Population of the Ward / Division	1382
8	If the Population arrived is lesser / higher than the average population of a single ward of the Local Body, the reasons there of may be mentioned.	This ward population is below 10% for average population.
9	Remarks, if any	-

Place : Mecheri

Date :


 Executive Officer (I/c)
 Mecheri Specialgrade Town Panchayat
 Salem District

ANNEXURE-II(d)

FORMAT

MECHERI SPECIALGRADE TOWN PANCHAYAT

DRAFT WARD DELIMITATION REPORT

NAME OF THE DISTRICT: SALEM


NAME OF TOWN PANCHAYAT: MECHERI

1	Ward / Division No. concerned	15					
2	Name of the areas covered in the Ward / Division	1) Kolkaranur Kattuvalavu 2) Kolkaranur 3) Sellanvalavu					
3	Average population of the Ward / Division	1426.44					
4	Building Nos. of the concerned ward / Division (Street wise)	Sl. No	Street Name	Door No	Assed Building	Un assed Building	Total
		1	1) Kolkaranur Kattuvalavu of Ward No.9	1 to 128	168	4	172
		2	2) Kolkaranur of Ward No.9	1 to 375	186	0	186
		3	3) Sellanvalavu of Ward No.8	3 to 77	40	0	40
			Total Buildings		394	4	398
5	Number of households in the concerned Ward / Division (Street wise)	<p>Kolkaranur Kattuvalavu = Total Buildings (168+4=172) 3-1, 3A-1, 8-1, 8A-1, 9-1, 9B-1, 10-1, 11A1-1, 11B-1, 11C-1, 11C1-1, 11C2-1, 11C3-1, 11E-1, 11F-1, 34-1, 35-1, 36C-1, 36E-1, 39-1, 40-1, 40A-1, 40A1-1, 40B-1, 40C-1, 40D-1, 40E-1, 40(2)-1, 41-1, 41A-1, 41A-1, 42-1, 43-1, 43A-1, 43B-1, 44-1, 45-1, 45A-1, 46-1, 47-1, 47A-1, 48-1, 48A-1, 48B-1, 49-1, 49A-1, 50-1, 50A-1, 51-1, 51A-1, 51A1-1, 51B-1, 52-1, 52B-1, 52A-1, 53-1, 54A-1, 54B-1, 54A1-1, 55 to 57-3, 57A-1, 57B-1, 58-1, 58B-1, 58A-1, 58B-1, 59-1, 60-1, 60A-1, 62-1, 63-1, 63A-1, 63A1-1, 64-1, 64A-1, 65-1, 65(1)-1, 65A-1, 66-1, 67-1, 67A-1, 70-1, 71-1, 72-1, 77 to 84 - 8, 87-1, 88-1, 88A-1, 90 to 92-3, 92A-1, 94-1, 94A-1, 96B-1, 36D-1, 97A-1, 98 to 101-4, 103-1, 103A-1, 104 to 106 - 3, 106A-1, 106B-1, 107-1, 108-1, 110-1, 113-1, 114A-1, 115-1, 117-1, 117A-1, 117A1-1, 118-1, 121C-1, 119-1, 119A-1, 121-1, 121A-1, 121B-1, 123-1, 124-1, 125 to 128-4, 52C-1, 36A-1, 50-1, 61-1, 47B-1, 104A-1, 41B-1, 41C-1, 10A-1, 40F-1, 60B-1, 1B-1, 11-1, 11B-1, 40F-1, 40F1-1, 72A-1, 40B-1, 58D-1, 58C-1, 40C-1, 115A-1, 51C-1, 77A-1, 77B-1, 120A-1, 15A-1, 15C-1, 70A1-1.</p> <p>2) Kolkaranur = Total Buildings 186 Nos 1to5-5, 1A-1, 8B-1, 9to14-6, 11A-1, 12A-1, 14A-1, 14A1-1, 14B-1, 15-1, 19-1, 20-1, 20A-1, 21-1, 22-1, 22A-1, 23-1, 24-1, 24A-1, 26 to 28-3, 30-1, 31-1, 31A-1, 32-1, 33to375, 35A-1, 20B-1, 39-1, 39A-1, 40-1, 40A-1, 42-1, 43-1, 45-1, 46-1, 52 to 54-3, 54A-1, 55-1, 55A-1, 55B-1, 55C-1, 57-1, 58-1, 58A-1, 61-1, 63-1, 63A-1, 63A1-1, 63A2-1, 64-1, 64A-1, 70-1, 70A-1, 71to76-6, 75A-1, 76A-1, 78-1, 80to82-3, 84to85-2, 88to91-4, 93-1, 94-1, 94A-1, 7-1, 26-1, 87-1, 33A-1, 33B-1, 120A-1, 110C-1, 60A-1, 11C-1, 60C-1, 60D-1, 28A-1, 11B-1, 11C-1, 11D-1, 106C-1, 99A-1, 11B-1, 24A-1, 121C-1, 60B-1, 70A1-1, 65A-1, 65A1-1, 65A2-1, 34A-1, 34B-1, 34A1-1, 122A-1, 33A-1, 100A-1, 1A-1, 119-1, 119A-1, 121-1, 52C-1, 50-1, 7-1, 26-1, 87-1, 33B-1, 100C-1, 60A-1, 11G-1, 60C-1, 60D-1, 28A-1, 11B-1, 17-1, 64-1, 121C-1, 123-1, 52C-1, 50-1, 104A-1, 7-1, 11D-1, 106C-1, 99A-1, 11D-1, 24A-1, 121C-1, 60B-1, 65A-1, 65A1-1, 65A2-1, 34A-1, 34B-1, 34A-1,</p>					

		3) Sellanvalavu = Total Buildings 40 Nos 73-1, 77-1, 105-1, 3A-1, 3-1, 4-1, 8to9-2, 10-1, 13-1, 13A-1, 15to16-2, 18-1, 18A-1, 19to22-4, 24-1, 26-1, 27to36-10, 38to40- 3, 40A-1, 40A1-1, 41to43-3, 42A-1, 43A-1.
6	Boundaries of the concerned ward / Division	
	North	Mecheri - Omalur Road
	East	Ward No.17 Soraiyanur, Ward No.17 Sellanvalavu
	South	Ward No.14 Suragoundank.v
	West	Ward No.16 Erappareddiyur, Erappareddiyur kv
7	Total Population of the Ward / Division	1397
8	If the Population arrived is lesser / higher than the average population of a single ward of the Local Body, the reasons there of may be mentioned.	This ward population is below 10% for average population.
9	Remarks, if any	

Place : Mecheri

Date :


 Executive Officer (I/c)
 Mecheri Specialgrade Town Panchayat
 Salem District

ANNEXURE-II(d)
FORMAT
MECHERI SPECIALGRADE TOWN PANCHAYAT
DRAFT WARD DELIMITATION REPORT


NAME OF THE DISTRICT: SALEM
NAME OF TOWN PANCHAYAT: MECHERI

1	Ward / Division No. concerned	16					
2	Name of the areas covered in the Ward / Division	1) Irusagoundanur 2) Thasanur Nallagoundanvalavu 3) Thasanur Panangadu 4) Pothiyampatty 5) Thottiyatheru					
3	Average population of the Ward / Division	1426.44					
4	Building Nos.of the concerned ward / Division (Street wise)	Sl. No	Street Name	Door No	Assed Building	Unassed Building	Total
		1	Irusagoundanur of Ward No.6	1 to 79	95	0	95
		2	Thasanur Nallagoundanvalavu of Ward No.6	1 to 69	66	5	71
		3	Thasanur Panangadu of Ward No.4	1 to 40A3	64	0	64
		4	Pothiyampatty of Ward No.6	1 to 46	69	0	69
		5	Thottiyatheru of Ward No.6	1 to 71	80	0	80
			Total Buildings		374	5	379
5	Number of households in the concerned Ward / Division (Street wise)	1) Irusagoundanur = Total Buildings 95 Nos 1to 79 - 79, 5A-1, 5A1-1, 14A-1, 14A1-1, 14A2-1, 22A-1, 27A-1, 41A-1, 11A-1, 73A-1, 74A-1, 9A-1, 48A-1, 37A-1, 52A-1, 35A-1, 7A-1, 7B-1, 57A1-1, 2) Thasanur Nallagoundanvalavu = Total Buildings (66+5=71) Nos 1 to 69-69, 5A-1, 19A-1, 3) Thasanur Panangadu = Total Buildings 64 Nos 38-1, 39-1, 34-1, 30-1, 32-1, 31-1, 35-1, 36-1, 22-1, 22A-1, 27A-1, 24A-1, 25-1, 29-1, 28-1, 29A-1, 26-1, 27-1, 28-1, 16-1, 16A-1, 16B-1, 17C-1, 16A3-1, 19A-1, 20A-1, 19-1, 19A-1, 5-1, 10-1, 10A-1, 21A-1, 21-1, 18B-1, 13-1, 14-1, 15-1, 18B-1, 17C-1, 10B-1, 3-1, 4-1, 5-1, 5A1-1, 5A-1, 8-1, 12-1, 11-1, 14A-1, 10B-1, 10A-1, 10-1, 23E-1, 23F-1, 23C-1, 23A-1, 23-1, 22A-1, 15-1, 15B-1, 19B-1, 15-1, 16A2-1, 13A-1, 19-1, 27A-1, 40A1-1, 40A2-1, 40A3-1 4) Pothiyampatty= Total Buildings 69Nos 1to 46-46, 5A-1, 7A-1, 19A-1, 4A-1, 27A-1, 29A-1, 29A1-1, 38A-1, 42-1, 6-1, 8-1, 42-1, 5A1-1, 4A-1, 12A-1, 1A-1, 12A-1, 13B-1, 19A1-1, 9B-1, 4A1-1, 4A2-1, 34A-1 5) Thottiyatheru = Total Buildings 80 Nos 1 to 71-71, 9A-1, 11A-1, 12A-1, 13A-1, 17A-1, 59A-1, 41A-1, 35A-1, 5A-1					

6	Boundaries of the concerned ward / Division	
	North	Ward No.9 Mettupatty K.V East, Ward No.9 Kollapatty eri, Ward No.9 Pothiyampatty K.v
	East	Aranganur Village
	South	Mecheri - Omalur Road, Ward No.18 Puddareddiyur,
	West	Ward No.10 Kaverypurathanur Kattuvalavu, Ward No.10 Mettupatty
7	Total Population of the Ward / Division	1330
8	If the Population arrived is lesser / higher than the average population of a single ward of the Local Body, the reasons there of may be mentioned.	This ward population is below 10% for average population.
9	Remarks, if any	

Place : Mecheri

Date :


 Executive Officer (I/c)
 Mecheri Specialgrade Town Panchayat
 Salem District

**ANNEXURE-II(d)
FORMAT**

**MECHERI SPECIALGRADE TOWN PANCHAYAT
DRAFT WARD DELIMITATION REPORT**

NAME OF THE DISTRICT: SALEM
NAME OF TOWN PANCHAYAT: MECHERI

1	Ward / Division No. concerned	17					
2	Name of the areas covered in the Ward / Division	1) Karichivalavu 2) Kattukottai 3) Soraiyanur Kattuvalavu 4) Soraiyanur 5) Sellanvalavu					
3	Average population of the Ward / Division	1426.44					
4	Building Nos. of the concerned ward / Division (Street wise)	Sl. No	Street Name	Door No	Assed Building	Unassed Building	Total
		1	Karichivalavu of Ward No.8	1 to 98B	85	3	88
		2	Kattukottai of Ward No.8	1 to 88	55	3	58
		3	Soraiyanur Kattuvalavu of Ward No.8	1 to 56	87	0	87
		4	Soraiyanur of Ward No.8	1 to 106A	88	0	88
		5	Sellanvalavu of Ward No.8	1 to 105E	75	0	75
			Total Buildings		390	6	396
5	Number of households in the concerned Ward / Division (Street wise)	<p>1) Karichivalavu = Total Buildings (85+3=88) Nos 1 to 3-3, 6-1, 6A-1, 7A1-1, 7A-1, 8 to 24 -17, 13A-1, 14A-1, 19A-1, 21A-1, 27-1, 26-1, 28-1, 29-1, 6-1, 6A-1, 11-1, 12A-1, 98B-1, 19C1-1, 10B1-1, 2A-1, 18A-1, 18A1-1, 23A-1, 15-1, 16A-1, 17-1, 17A-1, 18A-1, 18-1, 18B-1, 24to27-4, 22-1, 21A-1, 20-1, 19-1, 20A-1, 19A-1, 28-1, 27A-1, 30to31-2, 24-1, 3-1, 1to9-9, 7A-1, 9A-1, 9B-1, 10A-1, 10B-1, 9C-1, 11-1, 88-1, 13-1, 13A-1, 15-1, 16-1, 18-1, 18A-1, 19-1, 20-1, 21-1.</p> <p>2) Kattukottai = Total Buildings (55+3=58) Nos 3-1, 5 to 8-4, 10 to 12-3, 12A-1, 15-1, 16-1, 16A-1, 17-1, 17A-1, 18-1, 18A-1, 18B-1, 24 to 28-5, 22-1, 21A-1, 19-1, 20-1, 20A-1, 19A1-1, 28-1, 27-1, 27A-1, 26-1, 30-1, 26A-1, 31-1, 24-1, 10A-1, 47A-1, 10-1, 45A-1, 19A-1, 45B-1, 86A-1, 19C-1, 33-1, 13A-1, 29A-1, 42A-1, 24A-1, 14B-1, 61A-1, 8A-1, 20A1-1, 32A1-1, 10B-1, 10B1-1, 2A-1, 43A-1, 37A-1, 18A1-1, 18A-1 1 to 7-7, 7A-1, 9-1, 9A-1, 9B-1, 12-1, 10-1, 8-1, 11-1, 88-1, 1-1, 23A-1, 45C-, 14A-1, 13A-1, 27A-1,</p> <p>3) Soraiyanur Kattuvalavu = Total Buildings 87 Nos 1to 14-14, 56-1, 54-1, 15 to 22-8, 22A-1, 24 to 33-10, 33A-1, 35 to 36-2, 36A-1, 36B-1, 36C-1, 40A-1, 41-1, 44-1, 45-1, 69-1, 35-1, 36-1, 34-1, 34A-1, 37-1, 37A-1, 38-1, 39-1, 7A-1, 41 to 61-21, 7A-1, 42-1, 43-1, 46-1, 47to52-6</p>					

		<p>4) Soraiyanur= Total Buildings 89 Nos 13-1, 13A-1, 15-1, 15A-1, 15A1-1, 16-1, 16A-1, 17-1, 18-1, 19-1, 19A-1, 20-1, 21-1, 22-1, 22A-1, 24-1, 25-1, 25A-1, 26 to 29 - 4, 29A-1, 29B-1, 30-1, 31-1, 31A-1, 31A2-1, 32-1, 33-1, 35-1, 35A-1, 36-1, 37-1, 39-1, 40-1, 40A-1, 40A1-1, 41-1, 41A-1, 42-1, 43-1, 45-1, 45A-1, 45B-1, 47-1, 47A-1, 48-1, 49-1, 50-1, 52-1, 55to57-3, 59-1, 63-1, 62-1, 64-1, 64A-1, 67-1, 69-1, 68-1, 70-1, 71-1, 71A-1, 72-1, 73-1, 84-1, 86 to 91-6, 93-1, 94-1, 92-1, 97-1, 74-1, 75-1, 89A-1, 83-1, 9C-1, 9D-1, 17A-1, 15C-1, 16-1, 96B-1, 47D-1, 33-1, 16A-1,15A2-1,105E3-1, 105E4-1, 105E5-1, 105E6-1, 106A-1, 106-1, 105E9-1, 15A-1, 93A-1</p> <p>5) Sellanvalavu = Total Buildings 75 Nos 74A-1, 77-1, 76-1, 75A1-1, 79-1, 80-1, 82-1, 85-1, 95-1, 96-1, 96A-1, 99-1, 98-1, 101-1, 103-1, 98-1, 105E-1, 2-1, 3-1, 3A-1, 4-1, 5-1, 8-1, 9-1, 10-1, 13-1, 13A-1, 15-1, 16-1, 17-1, 18-1, 18A-1, 19-1, 20-1, 22-1, 24-1, 26-1, 27 to 31 - 5, 31A-1, 32 to 40-8, 40A-1, 40A1-1, 41-1, 42-1, 43-1, 42(1)-1, 43(1)-1, 43A-1, 44-1, 45-1, 47-1, 47A-1, 50-1, 51-1, 52-1, 53-1, 55-1, 55A-1, 56-1, 57-1, 57A-1, 58-1, 60A-1, 60C-1, 60A1-1, 60B-1, 61-1, 61A-1, 62-1, 63-1, 64-1, 66-1, 68-1, 69-1, 70-2, 71-1, 73-1, 73A-1, 75-1, 74-1, 77-1, 77A-1, 78-1, 79-1, 105E6-1, 77B-1, 43A1-1,</p>
6	Boundaries of the concerned ward / Division	
	North	Mecheri - Omalur Mainroad
	East	Ward No.18 Parakallur
	South	Ward No.18 Parakallur , Panapuram Village
	West	Ward No.17 Suragoundan Valavu
7	Total Population of the Ward / Division	1390
8	If the Population arrived is lesser / higher than the average population of a single ward of the Local Body, the reasons there of may be mentioned.	This ward population is below 10% for average population.
9	Remarks, if any	

Place : Mecheri

Date :


Executive Officer (I/c)
Mecheri Specialgrade Town Panchayat
Salem District

ANNEXURE-II(d)

FORMAT

**MECHERI SPECIALGRADE TOWN PANCHAYAT
DRAFT WARD DELIMITATION REPORT**

NAME OF THE DISTRICT: SALEM

NAME OF TOWN PANCHAYAT: MECHERI

1	Ward / Division No. concerned	18					
2	Name of the areas covered in the Ward / Division	1) Puddareddiyur 2) Puddareddiyur Kattuvalavu 3) Puddareddiyur Arunthathiyar colony 4) Thottiyatheru 5) Seelanaikanur Kattuvalavu 6) Parakallur 7) Parakallur Kattuvalavu					
3	Average population of the Ward / Division	1426.44					
4	Building Nos. of the concerned ward / Division (Street wise)	Sl. No	Street Name	Door No	Assed Building	Unassed Building	Total
		1	Puddareddiyur of Ward No.7	1 to 105	107	7	114
		2	Puddareddiyur Kattuvalavu of Ward No.7	1 to 11	13	0	13
		3	Puddareddiyur Arunthathiyar colony of Ward No.7	16 to 109	95	0	95
		4	Thottiyatheru of Ward No.7	1 to 22A	52	0	52
		5	Seelanaikanur Kattuvalavu of Ward No.7	1 to 29A	27	0	27
		6	Parakallur of Ward No.7	1 to 41	41	0	41
		7	Parakallur Kattuvalavu of Ward No.7	1 to 54A	53	0	53
			Total Buildings		388	7	395
5	Number of households in the concerned Ward / Division (Street wise)	1) Puddareddiyur = Total Buildings (107 +7=114) Nos 1 to 21 -21, 82A-1, 24 to 104-81, 105-1, 31A-1, 35A,-1 98A-1, 79A-1, 95A-1, 29A-1,102A1-1,89A-1,85A-1,103-1 2) Puddareddiyur Kattuvalavu = Total Buildings 13 Nos 1 to 13 - 13 3) Puddareddiyur Arunthathiyar colony = Total Buildings 95 Nos 14 to 104 - 91, 105A-1, 109-1, 44A2-1, 44A1-1) 4) Thottiyatheru = Total Buildings 52 Nos 1 to 22-22, 2A-1, 2A1-1, 15A-1, 16A-1, 17A-1, 22A-1 5) Seelanaikanur Kattuvalavu = Total Buildings 27 Nos 1 to 21- 21, 29A-1, 22A-1, 1A-1, 7A1-1 6) Parakallur = Total Buildings 41 Nos 1 to 41 - 41 7) Parakallur Kattuvalavu = Total Buildings 53 Nos 1 to 31 -31, 54A-1, 10B-1, 7 to 26-20					

6	Boundaries of the concerned ward / Division	
	North	Ward No.16 Pothiyampatty to Thottiyatheru road
	East	Aranganur Village
	South	Mecheri to Salem main road, Panapuram Village
	West	Ward No. 16 Pothiyampatty to Puddareddiyur road, Ward No.16 Panangadu
7	Total Population of the Ward / Division	1382
8	If the Population arrived is lesser / higher than the average population of a single ward of the Local Body, the reasons there of may be mentioned.	This ward population is below 10% for average population.
9	Remarks, if any	

Place : Mecheri

Date :


 Executive Officer (I/c)
 Mecheri Specialgrade Town Panchayat
 Salem District

ANNEXURE-IV(d)

URBAN

MECHERI SPECIALGRADE TOWN PANCHAYAT

CONSOLIDATED DELIMITATION PROPOSAL FOR MECHERI (LOCAL BODY)

NAME OF THE DISTRICT : SALEM

NAME OF TOWN PANCHAYAT : MECHERI

Ward / Division No.	Total Population	Boundaries of ward / Division			
		North	East	South	West
1	2	3	4	5	6
1	1410	Mallikundam Village, Ward No.2 Katcharayanur k.v	Ward No.3, Aandiyur, Ward No.4, Weavers Colony Ward No.5, Ammannagar	Mecheri to Mallikundam road	Mallikundam Village
2	1467	Theththikiripatty Village	Amaram Village, Ward No.3 Seeramaniyur K.V	Ward No.3, Andiyur, Ward No.3, Koravanur	Mallikundam Village, Ward No.1 Settikarichiyur
3	1435	Ward No.2, Koravanur North	Amaram Village	Ward No.7, Chamrajpettai North, Ward No.8, Seeramaniyur	Ward No.1, Settikarichiyur, Ward No.4 Alagagoundanur
4	1540	Ward No.3, Andiyur	Ward No.6, Weavers Colony Samrajpettai post office	Ward No.5, Samrajpettai Street 1, 2, 3, 4, Ward No.5 Ammannagar	Ward No.1 Alagagoundanur KV
5	1501	Ward No.4, Weavers colony Ward No.6, Samrajpettai north	Ward No.11, Samrajpettai Street 1	Ward No.12 Govinthasamy naidu street, Mecheri to Mallikundam pennakaram road	Ward No.1, Omaluran street
6	1556	Ward No.4 Alagagoundanur Road	Ward No.4 Samrajpettai Postoffice, Ward No.7 Samrajpettai North	Ward No.5, Samrajpettai steet- 2	Ward No.5, Weavers Colony
7	1558	Ward No.3, Samrajpettai North Indhiranagar	Ward No.8, Vazhakuttaianur, Ward No.8 Samrajpettai north	Ward No.11, Panniyanditheru Ward No.11, Samrajpettai street 1	Ward No.5, Weavers Colony
8	1383	Amaram Village	Ward No.9, Mettupatty Boothankattu valavu	Ward No.10 Mettupatty, Mettupatty Kv	Ward No.7, Samrajpettai north

9	1306	Bukkampatty Village	Bukkampatty Village	Ward No.16 Thottiyatheru, Ward No.16 Irusagoundanur	Ward No.8 Mettupatty East
10	1306	Ward No.8 Samrajpet North, Ward No.8 Seeramaniyur Kattuvalavu	Ward 9, Mettupatty Burialground - Ward 9, Boothankadu Road, Ward 16 Thasanur	Mecheri - Omalur Road	Ward No.11, Panniyanditheru, Pichampattypallam
11	1411	Ward No.7 Samrajpettai north	Ward No.10, Mettupatty KV, Ward No.10 Kaverypurathanur KV Ward No.10 TNEB Office	Mecheri - Omalur Road	Ward 5, Samrajpettai Street 2, Ward No.12, Kandanaicker Street
12	1480	Mecheri - Dharmapuri road	Ward No.11 Theppakula Street, Ward 14 Nangavalli Road	Ward No.13 Melvelalar street, Keelvelalar street ,	Mettur Road
13	1442	Mecheri - Mallikundam road	Ward No.14 Mecheri - Nangavalliroad Kottaperumal kovil	M.Kalipatty Village	M.Kalipatty Village
14	1382	Ward No.12 Varathappasetti Street, Ward No15. Sellanvalavu	Ward No.15 Kolkaranur, Kolkaranur K.v, Ward 17 Kattukottai	Koppampudhur Village, Amarathanur Village	Ward No.12 Aghraharam, Ward No.12 Keelvelalar Street, Ward No.12 Navithar Street
15	1397	Mecheri - Omalur Road	Ward No.17 Soraiyanur, Ward No.17 Sellanvalavu	Ward No.14 Suragoundank.v	Ward No.16 Erappareddiyur, Erappareddiyur kv
16	1330	Ward No.9 Mettupatty K.V East, Ward No.9 Kollapatty eri, Ward No.9 Pothiyampatty K.v	Aranganur Village	Mecheri - Omalur Road, Ward No.18 Puddareddiyur,	Ward No.10 Kaverypurathanur Kattuvalavu, Ward No.10 Mettupatty
17	1390	Mecheri - Omalur Mainroad	Ward No.18 Parakallur , Panapuram Village	Panapuram village	Ward No.14 Suragoundan Valavu, Ward No.15 Sellanvalavu
18	1382	Ward No.16 Pothiyampatty to Thottiyatheru road	Aranganur Village	Mecheri to Salem main road, Panapuram Village	Ward No. 16 Pothiyampatty to Puddareddiyur road, Ward No.16 Panangadu
Total	25676				


 Executive Officer (I/c)
 Mecheri Specialgrade Town Panchayat
 Salem District