

ANNEXURE-I(d)


FORMAT

(POOLAMPATTY TOWN PANCHAYAT)
DATA ON DRAFT WARD DELIMITATION PROPOSAL

NAME OF THE DISTRICT : Salem

NAME OF TOWN PANCHAYAT :Poolampatty

SL.No	Name of Town Panchayat	2011 Census Population	Sanctioned Strength (Total Wards/Division)	Total No. of Residential Buildings	Average Population in a Ward / Division Col.(3)/Col.(4)	Average No. of Residential Building in a Ward / Division Col.(5)/Col.(4)	Average Household Population Col.(6)/Col.(7)	Proposed Ward / Division No.	No. of Residential Building in the proposed Ward / Division	Assessed Population of proposed Wared / Division Col.(8) x Col.(10)	Difference in Assessed Population from Average Population Col.(11) - Col.(6)	Percentage difference from Average Population Col.(12) x 100 / Col.(6)	Reasons for difference	Remarks
1	2	3	4	5	6	7	8	9	10	11	12	13	14	15
1	Poolampatty	9477	15	3096	632	206.40	3.062	1	215	658	26	4.11	-	-
2								2	186	570	-62	-9.81	-	-
3								3	186	570	-62	-9.81	-	-
4								4	227	695	63	9.97	-	-
5								5	186	570	-62	-9.81	-	-
6								6	186	570	-62	-9.81	-	-
7								7	205	627	-5	-0.79	-	-
8								8	186	570	-62	-9.81	-	-
9								9	188	575	-57	-9.01	-	-
10								10	226	692	60	9.49	-	-
11								11	220	673	41	6.48	-	-
12								12	216	661	29	4.58	-	-
13								13	221	676	44	6.96	-	-
14								14	223	682	50	7.91	-	-
15								15	225	688	56	8.86	-	-
Total									3096	9477	0	0	-	-


 Exeutive Officer,
 Poolampatty Town Panchayat,
 Salem District.

ANNEXURE-II(d)


FORMAT

(POOLAMPATTY TOWN PANCHAYAT)
DRAFT WARD DELIMITATION REPORTNAME OF THE DISTRICT: SALEM
NAME OF TOWN PANCHAYAT: POOLAMPATTY

1	Ward / Division No. concerned	1
2	Name of the areas covered in the Ward / Division	1. Koodakkal North 2. Koodakkal Kattuvalavu
3	Average population of the Ward / Division	632
4	Building Nos. of the concerned ward / Division (Street wise)	<u>Koodakkal North - 116</u> = 102 No's. Building Nos : 3 to 104 of present 7th ward UA 1 - UA - 14 = 14 No's <u>Koodakkal Kattuvalavu = 99</u> = 78 No's. Building Nos : 83 to 120/1 of present 7th ward UA 1 - UA 21 - 21 = 21 No's Total houses = 215 No's
5	Number of households in the concerned Ward / Division (Street wise)	<u>Ward No - 1.</u> <u>Koodakkal North = 116 No's.</u> 3-7 =5,7/1=1,7/1-4(1)=1,7/1-17(1)=1, 8-21=11, 25=1,25-1=1,26-27=2,27-31=5, 33/1=1,33/2=1,33- 2=1,34-36=3,36-1=1,38-46=9,7/3=1,48- 53=6,53/1=1,54=1,54/1-54/2=2, 55=1,55/1=1,56- 57=2,59-70=12,70/1-70/2=2, 7/2=1,73=1,75- 76=2,77/1=1,78-82=2,84-92=9,92/1=1,93/1=1,94- 104=11,UA 1 - UA 14=14 <u>Koodakkal Kattuvalavu = 99 No's.</u> 83-87=5,89/1-89/3=3,90-92=3,94-97=4,2-95/1=1, 97/1=1, 98=1,98/1=1,99=1,7/2-101=1, 102=1,102/1=1, 103-107=5, 2/105-1=1,107/1- 107/2=2,108-111=4, 111/1=1, 112-120=9, 120/1=1, UA 1 - UA 21 = 21
6	Boundaries of the concerned ward / Division	
	North	Mettur Road
	East	Pakkanadu Village Panchayat
	South	Ward No- 2, Koodakkal Colony
	West	Kaveri River
7	Total Population of the Ward /	658
8	If the Population arrived is lesser / higher than the average population of a single ward of the Poolampatty Local Body, the reasons there of may	-
9	Remarks, if any	

Place :

Date :

Signature: 

Name : V. VAIJAYANTHI

Designation: EXECUTIVE OFFICER

ANNEXURE-II(d)

FORMAT

(POOLAMPATTY TOWN PANCHAYAT)
DRAFT WARD DELIMITATION REPORTNAME OF THE DISTRICT: SALEM
NAME OF TOWN PANCHAYAT: POOLAMPATTY

1	Ward / Division No. concerned	2
2	Name of the areas covered in the Ward / Division	1. Koodakkal Colony 2. Koodakkal (South)
3	Average population of the Ward / Division	632
4	Building Nos. of the concerned ward / Division (Street wise)	Koodakkal Colony = 56 No's. = 56 No's Building Nos : 1 to 53/3 of Present 6th Ward Koodakkal (South) = 130 No's. = 130 No's Building Nos : 1 to 82/1 of Present 6th Ward Total houses = 186 No's
5	Number of households in the concerned Ward / Division (Street wise)	Ward No -2. Koodakkal Colony = 56 No's. 1=1,1/1-1/2=2,2-5=4, 6=1, 9=1, 9/1=1, 9/2=1,13/1=1,10-18=9,18/1=1,21-26=6,28/1=1,30- 31=2,31/1=1,32- 35=4,35/1=1,3637=2,39=1,39/1=1,40- 41=2,41/1=41/2=2,42-47=6,49-53=5,53/1-53/3=3, Koodakkal (South) = 130 No's. 1-2=2,2/1=1, 2/2-1=1,3-11=9,11-1=1,13-29=17, 29/1=1,39/1=1,30-42=13,42/1=1,43-45=3, 3-4=2,4/1- 4/15=15,5-15=11,15/1=116-17=2,19=1,20-21=2,21/1- 21/2=2, 22=1,22/1=1,23=1,25-30=6,31/1=1,31-36=6, 39=1, 39/1=1,40-41=2,41/1=1,42-47=6,2-48/1=1,2- 48/2=1,49-55=6,55/1=1,56-57=2,57/1=1,59/1=1,60- 65=6, 62/1=1,65/1-65/3=3,66-67=2,67/1=1,68- 69=2,70=1,71-72=2,72/1-72/2=2,2/72-3=1,7/2-76- 1=1,73-78=6, 80=1, 80/2=1,81=1,82=1,82/1=1,
6	Boundaries of the concerned ward / Division	
	North	Ward No.1, Koodakkal
	East	Ward No.4, Kovilpalayam
	South	Ward No. 3, Kuppanur
	West	Ward No. 2, Kaveri River
7	Total Population of the Ward / Division	570
8	If the Population arrived is lesser / higher than the average population of a single ward of the Poolampatty Local Body, the reasons there of may be mentioned.	-
9	Remarks, if any	-

Place :

Date :

Signature:

Name : V. VAIJAYANTHI

Designation: EXECUTIVE OFFICER

ANNEXURE-II(d)

FORMAT

(POOLAMPATTY TOWN PANCHAYAT)
DRAFT WARD DELIMITATION REPORT

NAME OF THE DISTRICT:

SALEM

NAME OF TOWN PANCHAYAT:

POOLAMPATTY

1	Ward / Division No. concerned	3
2	Name of the areas covered in the Ward / Division	1. Kuppanur (South) 2. Kuppanur (North)
3	Average population of the Ward / Division	632
4	Building Nos. of the concerned ward / Division (Street wise)	Kuppanur (South) = 46 No's. = 46 No's Building Nos : 1 to 50 of Present 5th Ward Kuppanur (North) = 140. = 138 No's Building Nos : 2 to 64 of Present 5th Ward UA 1 - UA 2 =2 = 2 No's Total houses= 186 No's
5	Number of households in the concerned Ward / Division (Street wise)	Ward No: 3. Kuppanur (South) = 46 No's. 1=1,3-7=5,7/1=1,8-11=4,11/1=1,12-14=3,16=1,18-22=5,24-25=2,27=1,27/1=1,28-30=3,30/1=1,31-34=4,36-37=2,38-45=8,45/1=1,46-50=5 Kuppanur (North) =140 No's. 2-9=8,11-17=7,17/1=1,18-24=7,25/1=1,26-30=5,30/1=1,31-44=14,44/1=1,45-51=7,51/1=1,52-62=11,62/1-62/6=6,63/1=1,62/1=1,63-71=9,71/1-71/3=3,72-73=2,73/1=1,75=1,2/22-1=1,22-23=2,23/1=1,24/1=1,27/2-27/4=3,36/1=1,25-38=12,38/1-38/2=2,39=1,39/1-39/2=2,39/5-39/6=2,39/13=1,40/1=1,40/1-40/16=16,41-49=9,49/1=1,50-51=2,51/1=1,52=1,52/1=1,53-58=6,58/1=1,59-64=6, UA 1 - UA 2 =2
6	Boundaries of the concerned ward / Division	
	North	Ward No.2 Koodakkal Colony
	East	Ward No.4 Kovilpalayam
	South	Ward No. 5 Poolampatty Colony (Kalarpatti Colony)
	West	Ward No. 3 Kaveri River
7	Total Population of the Ward / Division	570
8	If the Population arrived is lesser / higher than the average population of a single ward of the Poolampatty Local Body, the reasons there of may be	-
9	Remarks, if any	-

Place :

Date :

Signature: 

Name : V. VAIJAYANTHI

Designation: EXECUTIVE OFFICER

ANNEXURE-II(d)

FORMAT

(POOLAMPATTY TOWN PANCHAYAT)
DRAFT WARD DELIMITATION REPORT

NAME OF THE DISTRICT:

SALEM

NAME OF TOWN PANCHAYAT:

POOLAMPATTY

1	Ward / Division No. concerned	4
2	Name of the areas covered in the Ward / Division	1. Kovilpalayam 2. Valayachettiur Kattuvalavu 3. Kurunikadu
3	Average population of the Ward / Division	632
4	Building Nos. of the concerned ward / Division (Street wise)	Kovilpalayam = 77 No's. = 75 No's Building Nos : 1 to 129/2 of present 8th Ward UA 1 - UA 2 =2 = 2 No's Valayachettiur Kattuvalavu=128No's.=121 No's Building Nos : 1 to 97 of Present 8th Ward UA 1 - UA 7 =7 = 7 No's Kurunikadu = 22 No's. = 22 No's Building Nos :1 to 22 of Present 8th Ward . Total houses = 227 No's
5	Number of households in the concerned Ward / Division (Street wise)	Ward No: 4 . Kovilpalayam = 77 No's. 1-2=2,4=1,6-8=3,10-12=3,14-17=4,19-20=2,22/1=1,22-24=3,26-28=3,28/1=1,29-32=4,34=1,36-41=6, 41/1=1, 42=1,42/1=1,43=1,46=1,46/1-46/2=2,48-54=7, 52/1=1, 55/1=1,56-57=2,56/1=1,57/1-57/3=3,58-60=3, 60/1=1,61-68=8,68/1=1,129/2=1, UA 1 - UA 2 =2 Valayachettiur Kattuvalavu = 128 No's. 1=1,1/1-1/3=3,1/5=1,2-4=3,6=1,8-25=18,26/1-26/3=3, 27=1,27/1=1,28=1,28/1=1,29-30=2, 31/1=1, 31/3=1, 32=1,34-39=6,39/1=1,40-45=6,45/1-45/3=3,46-48=3, 48/1=1, 49=1, 49/1=1, 50=1, 50/1=1, 52=1,52/1=1,53-58=6, 58/1=1,59-68=10,68/1=1,69-70=2, 72=1,74-80=7, 76/1=1,80/1=1,81-87=7, 87/1=1 ,88-89=2,92-97=6, UA 1 - UA 7 =7 Kurunikadu =22 No's. 1-4=4,4/1-4/3=3,5/1-5/2=2,7-10=4,11=1,16-21=6, 21/1=1, 22=1
6	Boundaries of the concerned ward / Division	
	North	Adaiyur Village Panchayat
	East	Chittur Village Panchayat
	South	Ward No. 7 Valayachettiur
	West	Ward No. 3 Kuppanur
7	Total Population of the Ward / Division	695
8	If the Population arrived is lesser / higher than the average population of a single ward of the Poolampatty Local Body, the reasons there of may be	-
9	Remarks, if any	-

Place :

Date :

Signature: 

Name : V. VAIJAYANTHI

Designation: EXECUTIVE OFFICER

ANNEXURE-II(d)

FORMAT

(POOLAMPATTY TOWN PANCHAYAT)
DRAFT WARD DELIMITATION REPORTNAME OF THE DISTRICT: SALEM
NAME OF TOWN PANCHAYAT: POOLAMPATTY

1	Ward / Division No. concerned	5
2	Name of the areas covered in the Ward / Division	1. Poolampatty Colony (Kalarpatti Colony) 2. Kuppanur Kattuvalavu
3	Average population of the Ward / Division	632
4	Building Nos. of the concerned ward / Division (Street wise)	<p>Poolampatty Colony (kalarpatti Colony). = 51 No's. = 50 No's Building Nos : 2 to 45 of Present 4th Ward UA 1 =1 = 1 No</p> <p>Kuppanur Kattuvalavu =135 No's. = 128 No's Building Nos : 68/1 to 158/2 of Present 4th Ward UA 1 to UA 7 =7 = 7 No's Total houses = 186 No's</p>
5	Number of households in the concerned Ward / Division (Street wise)	<p>Ward No: 5. Poolampatty Colony (Kalarpatti colony) = 51 No's. 2-3=2,3/1=1,4=1,4/1=1,5-22=18,22/1=1,23=1,23/1=1,24-27=4,30-34=5,31/1=1,34/1=1,35=1,35/1=1,36-38=3,40-41=2,41/1=1,45/1=1,42-45=4, UA 1 =1</p> <p>Kuppanur Kattuvalavu = 135 No's. 68/1=1,66-71=6, 71/1=1, 72/1-72/2=2,72-75=4,76/1=1,77-87=11, 87/1=1, 88=1, 88/1=1, 89=1,89/1=1,90-91=2,93/1=1,93-102=10, 104=1,107-114=8,114/1=1,115-117=3, 119-121=3, 121/1=1,122-126=5, 126/1=1, 127-129=3,129/1-129/3=3,130-133=4,133/1-133/2=2,134-137=3, 137/1-137/3=3,138-139=2,139/1-139/6=6, 140=1,140/1-140/2=2,142=1,142/1-142/3=3, 144=1,144/1-144/2=2,145=1,147-150=4,150/1-150/3=3,151/1=1,152/1=1,151-153=3,153/1-153/2=2,154=1,157-158=2,158/2=1, UA 1 to UA 7 =7</p>
6	Boundaries of the concerned ward /	
	North	Ward No. 3 Kuppanur
	East	Ward No. 7 Valayachettiur
	South	Ward No. 6 Poolampatty
	West	Ward No. 6 Poolampatty
7	Total Population of the Ward / Division	570
8	If the Population arrived is lesser / higher than the average population of a single ward of the Poolampatty Local Body, the reasons there of may be mentioned.	-
9	Remarks, if any	-

Place :

Date :

Signature:

Name : V. VAIJAYANTHI

Designation: EXECUTIVE OFFICER

ANNEXURE-II(d)


FORMAT

(POOLAMPATTY TOWN PANCHAYAT)
DRAFT WARD DELIMITATION REPORTNAME OF THE DISTRICT: SALEM
NAME OF TOWN PANCHAYAT: POOLAMPATTY

1	Ward / Division No. concerned	6
2	Name of the areas covered in the Ward / Division	1. Poolampatty
3	Average population of the Ward / Division	632
4	Building Nos. of the concerned ward / Division (Street wise)	Poolampatty = 186 No's. = 184 No's Building Nos : 1 to 194/1 of Present 3rd Ward UA 1 to UA 2 =2 = 2 No's Total houses = 186 No's
5	Number of households in the concerned Ward / Division (Street wise)	Ward No: 6. Poolampatty =186 No's. 1-6=6,6-1=1, 7=1, 87/1=1, 9=1, 12/1=1, 22=1, 23/1-23/2=2, 25-26=2,27/1=1,28-36=9, 36/1=1,37-38=2, 44=1, 49=1, 54=1, 59=1, 59/4=1,60-61=2,65-66=2,73/1-73/4=4,74- 77=4,78-87=10, 88/1=1, 94-96=3,96/1-96/2=2,97- 106=10,107/1=1,108-109=2, 109/1=1,110- 113=4,115-118=4, 118/1=1, 119/1=1, 119/1=1, 120-124=5, 124/1=1,125-128=4,130-132=3, 139=1, 140=1,152-157=6,159-160=2, 169=1,171- 178=8,178-1=1, 179/1=1, 180-183=4,186- 188=3,190-193=4, 193/1=1,194-197=4, 197/1=1, 198=1, 88/1-88/2=2,1/126-1=1, 154/1=1, 155/1=1,1-59/5-59/6=2, 114=1, 170=1, 159/1=1, 156/1=1,156-2=1,154/2=1, 73/5-1=1, 73/6=1, 73/7=1, 96/3=1,117/1=1, 25/1=1,25-2=1, 23/4=1, 115/1=1, 28/1=1, 28/2=1, 28/3=1, 28/4=1, 28/5=1, 28/6=1, 97/1=1,1-2=2, 2/1-2/2=2, 3=1,8- 21=14,21/2-21/11=11, 194/1=1 UA 1 to UA 2 =2 ,
6	Boundaries of the concerned ward / Division	
	North	Ward No. 3 Kuppanur
	East	Ward No. 5 Poolampatty Colony (Kalarpatti
	South	Ward No. 8 Poolampatty
	West	Ward No. 6 Kaveri River
7	Total Population of the Ward /	570
8	If the Population arrived is lesser / higher than the average population of a single ward of the Poolampatty Local Body, the reasons there of may	-
9	Remarks, if any	-

Place :

Date :

Signature: 

Name : V. VAIJAYANTHI

Designation: EXECUTIVE OFFICER

ANNEXURE-II(d)

FORMAT

(POOLAMPATTY TOWN PANCHAYAT)
DRAFT WARD DELIMITATION REPORT

NAME OF THE DISTRICT:

SALEM

NAME OF TOWN PANCHAYAT:

POOLAMPATTY

1	Ward / Division No. concerned	7
2	Name of the areas covered in the Ward / Division	1. Valayachettiur 2. Athithiravidar Colony 3. Valayachettiur Colony
3	Average population of the Ward / Division	632
4	Building Nos. of the concerned ward / Division (Street wise)	Valayachettiur = 99 No's. = 96 No's Building Nos: 2 to 109 of Present 9th Ward UA1 - UA3=3 = 3 No's Athithiravidar Colony = 49 No's. = 49 No's Building Nos: 1 to 48 of Present 9th Ward Valayachettiur Colony = 57 No's. = 57 No's Building Nos : 1 to 44 of Present 9th Ward Total houses = 205 No's
5	Number of households in the concerned Ward / Division (Street wise)	Ward No: 7. Valayachettiur =99 No's. 2/1-4=1,1-16=16,16/1=1,17-22=6,24-32=8,30/1=1,31/1=1,32-33=2, 33/1=1, 33/2=1,34-38=5,40-42=3,44-46=2, 46/1=1, 47=1,47/1-47/2=2,48=1,50-52=3,31/2=1,54-59=6,61-64=4, 64/1-64/4=4,65=1,65/1-65/2=2, 67-68=2, 68/1=1, 72=1,72/1=174-75=2,75/1-75/2=2,76=1,1/75-3=1,77-1=1,76-2=1, 77=1, 77/3=1, 97/1=1,98-100=3,102-106=5,109=1, UA1 - UA3=3 Athithiravidar Colony = 49 No's. 1-4=4,2/7-1=1,4/1=1,7/1=1, 5-14=10,14/1=1,15-18=4,18/1=1,19-21=3, 25=1, 27=1, 27/1=1, 28=1, 28/1=1,29=1,31=1,33-36=4,36/1=1,37/1=1,38-46=9,48=1 Valayachettiur Colony = 57 No's. 1=1,1/1-1/6=6, 1/8-1/11=4,1/13-1/15=3,2/1-2/2=2,4/1=1,5/1=1,1/1=1,8-9=2,11-12=2,14-23=10,23/1=1,24-29=6,3/41=1,31-32=2, 32/1=1,33-34=2,34/1=1,3/39=1,3/14-1=1,38-44=7
6	Boundaries of the concerned ward / Division	
	North	Ward No. 4 Kovilpalayam
	East	Chittur Village Panchayat
	South	Ward No. 10 Onapparai Kattuvalavu
	West	Ward No. 5 Poolampatty Colony (Kalarpatti
7	Total Population of the Ward / Division	627
8	If the Population arrived is lesser / higher than the average population of a single ward of the Poolampatty Local Body, the reasons there of may be mentioned.	-
9	Remarks, if any	-

Place :

Date :

Signature: 

Name : V. VAIJAYANTHI

Designation: EXECUTIVE OFFICER

ANNEXURE-II(d)

FORMAT

(POOLAMPATTY TOWN PANCHAYAT)
DRAFT WARD DELIMITATION REPORTNAME OF THE DISTRICT: SALEM
NAME OF TOWN PANCHAYAT: POOLAMPATTY

1	Ward / Division No. concerned	8
2	Name of the areas covered in the Ward / Division	1. Poolampatty
3	Average population of the Ward / Division	632
4	Building Nos. of the concerned ward / Division (Street wise)	Poolampatty = 186 No's. = 183 No's Building Nos : 7 to 116/2 of Present 2nd Ward UA 1 to UA 2 =3 = 3 No's Total houses = 186 No's
5	Number of households in the concerned Ward / Division (Street wise)	Ward No: 8. Poolampatty = 186 No's. 7=1,8/1=1,10-11=2,14-17=4,24=1,24/1-24/2=2,25/1=1,26=1,29=1,29/1-29/2=2,30-34=5,34/1=1,35=1,36/1=1,37-38=3, 41=1,43-48=6, 48/1=1,49=1,49/1-49/10=9, 50=1, 50/1=1,51-54=4,54/1=1,55=1, 57-58=2, 62-68=7,68/1=1,69-77=8,77/1=1,78-99=21,105-112=8,112/1=1,113-115=3, 117-125=9, 125/1=1,126-128=3,128/1=1,129-139=10, 140=1, 141-144=5,148/2=1,146-147=2, 150=1, 151-154=4, 156=1,156/1=1,157-160=4,162-170=9, 119/1=1,83/1=1,85/1-85/2=2,145/1-145/2=2, 49/11=1, 85/3=1,44/1=1,148/1-148/2=2, 83/2=1, 86/1=1, 94/1=1, 85/4=1, 83/3=1,28/1=1,85/5=1,162/1=1,48/1=1,48//2-48/4=3,116/1-116/2=2, UA 1 - UA 3 =3
6	Boundaries of the concerned ward / Division	
	North	Ward No -6 Poolampatty
	East	Ward No. 9 Kattur
	South	Ward No. 11 Odakkattur
	West	Ward No. 8 Kaveri River
7	Total Population of the Ward / Division	570
8	If the Population arrived is lesser / higher than the average population of a single ward of the Poolampatty Local Body, the reasons there of may be mentioned.	-
9	Remarks, if any	-

Place :

Date :

Signature: 

Name : V. VAIJAYANTHI

Designation: EXECUTIVE OFFICER

ANNEXURE-II(d)

FORMAT

(POOLAMPATTY TOWN PANCHAYAT)
DRAFT WARD DELIMITATION REPORT

NAME OF THE DISTRICT:

SALEM

NAME OF TOWN PANCHAYAT:

POOLAMPATTY

1	Ward / Division No. concerned	9
2	Name of the areas covered in the Ward / Division	1. Kattur 2. Onapparai
3	Average population of the Ward / Division	632
4	Building Nos. of the concerned ward / Division (Street wise)	Kattur = 97 No's. = 97 No's Building Nos: 1 to 85/1 of Present 1st Ward Onapparai = 91 No's. = 91 No's Building Nos: - 1 to 86 of Present 1st Ward Total houses = 188 No's
5	Number of households in the concerned Ward / Division (Street wise)	Ward No: 9. Kattur = 97 No's. 1=1, 3=1,8/1=1,6-10=5,10/1=1,12-14=3,13/1=1,15/1-15/2=2,16/1=1,16-23=8,25-31=7,31/1=1,32=1,34-36=3,36/1=1,37-40=4,40/1-40/2=2,41-43=3,45-48=4, 51=1, 51/1=1, 52-55=4,57=1,57/1=1,58-59=2, 59/1=1, 68/1=1,62-71=9,71/1=1,72-78=7, 74/1=1, 75/1=1,78/1-78/4=4,79/1-79/4=4,1/78-3-78/4=2,80-82=3,82/1-82/2=2,83-84=2, 84/1=1, 85=1,85/1=1,1/85-1=1 Onapparai = 91 No's. 1-3=3,6-11=6,1/2-10/1=1,12-9/1=1,13=1,15-16=2,22/1=1,20/6=1,23-25=3,28-29=2,31-35=5,35-1=1,2/35-1=1,36=1,38=1,37/1=1,41-44=4,40-43=4,1/2-41/1=1,1/2-41/1=1,44-46=3,46-1=1,47-48=2,48/1=1,1/2-48/3=1, 49/2=1,2/49-1=1,49-50=2, 50/1=1, 51=1, 52/1=1,53-55=3,55-1=1,56=1,1/2-58/1=1,58-59=2,61-62=2,62/1=1,64-65=2, 65/1=1, 66=1, 66/1=1, 72=1,72/1=1,73-75=3,77=1,78-84=7,84/1=1,85-86=2,
6	Boundaries of the concerned ward / Division	
	North	Ward No. 6 Poolampatty
	East	Ward No. 10 PWD Cannel
	South	Ward No. 11 Odakkattur
	West	Ward No. 8 Poolampatty
7	Total Population of the Ward / Division	575
8	If the Population arrived is lesser / higher than the average population of a single ward of the Poolampatty Local Body, the reasons there of may be	-
9	Remarks, if any	-

Place :

Date :

Signature:

Name : V. VAIJAYANTHI

Designation: EXECUTIVE OFFICER

ANNEXURE-II(d)

FORMAT

(POOLAMPATTY TOWN PANCHAYAT)
DRAFT WARD DELIMITATION REPORT

NAME OF THE DISTRICT:

SALEM

NAME OF TOWN PANCHAYAT:


POOLAMPATTY

1	Ward / Division No. concerned	10
2	Name of the areas covered in the Ward / Division	1. Thottakattuvalavu Colony 2. onapparai Kattuvalavu 3. Murungapatti 4. Thottakattuvalavu 5. Mattanthoppur
3	Average population of the Ward / Division	632
4	Building Nos. of the concerned ward / Division (Street wise)	<p>Ward No. 10. Thottakattuvalavu Colony= 25 No's.= 24 No's Building Nos : 1 to 33 of Present 10th Ward UA 1 =1 = 1 No Onapparai Kattuvalavu = 98 No's. = 97 No's Building Nos : 5 to 39 of Present 10th Ward UA 1 =1 = 1 No Murungapatti = 12 No's. =12 No's Building Nos : 1 to 10/1 of Present 10th Ward Thottakattuvalavu = 37 No's. = 33 No's Building Nos : 1 to 16 of Present 10th Ward UA 1 - UA 4 =4 = 4 No's Mattanthoppur = 54 No's. = 51 No's Building Nos : 1 to 53 of Present 10th Ward UA 1 to UA 3=3 = 3 No's Total houses = 226 No's</p>
5	Number of households in the concerned Ward / Division (Street wise)	<p>Ward No:10. Thottakattuvalavu Colony = 25 No's. 1=1,3-5=3,5/1- 5/3=3,6=1,6/1=1,7=1,7/1=1,8=1,8/1=1,9-10=2,10/1- 10/2=2,11=1,11/1-11/2=2,12/1=1,13=1,15=1,15- 1=1,33 =1, UA 1 =1 onapparai Kattuvalavu = 98 No's. 5=1,7-10=4,10/1-10/3=3,12=1,12/1=1,12/11- 12/13=3, 13-20=8,12/1=1,12/4- 12/10=8,15/1=1,20/1-20/5=1,21=1,26- 27=2,27/1=1,29-33=5,33/1=1,30/1=1,35-39=5,UA 1 =1 Murungapatti = 12 No's. 1-4=4,6=1,6/1=1,7=1,7/1=1,8=1,10-11=2,10/1=1, Thottakattuvalavu = 37 No's. 1=1,1/1=1,2=1,2/1-2/5=5,3=1,3/1=1,4=1,4/1=1,4/2- 5=1,4/4-2=1,4/2-6=1,4/2-7=1,4/2-7-4/2-8=2,4/4-1- 4/4-4=2,4/16-1=1,5=1,5/1=1,7-16=10, UA 1 - UA 4 =4 Mattanthoppur = 54 No's. 1=1,2-6=5,6/1=1,7-8=2,11=1,11/1=1,13-17=5,20- 22=3,22/1=1,23-24=2,27-31=4,31=1,31/1=1,32- 33=2,33/1=1,34-39=6,39/1-39/2=2,42-53=12, UA 1 to UA 3=3</p>
6	Boundaries of the concerned ward /	
	North	Ward No. 7 Valayachettiyur
	East	Chittur Village Panchayat
	South	Ward No. 15 Pillukurichi
	West	Ward No. 10 PWD Cannel
7	Total Population of the Ward / Division	692

8	If the Population arrived is lesser / higher than the average population of a single ward of the Poolampatty Local Body, the reasons there of may be mentioned.	-
9	Remarks, if any	-

Place :

Date :

Signature: 

Name : V. VAIJAYANTHI

Designation: EXECUTIVE OFFICER

ANNEXURE-II(d)

FORMAT

(POOLAMPATTY TOWN PANCHAYAT)
DRAFT WARD DELIMITATION REPORT

NAME OF THE DISTRICT:

SALEM

NAME OF TOWN PANCHAYAT:

POOLAMPATTY

1	Ward / Division No. concerned	11
2	Name of the areas covered in the Ward / Division	1. Anappalayam 2. Manikaranur Colony 3. Odakkattur
3	Average population of the Ward / Division	632
4	Building Nos. of the concerned ward / Division (Street wise)	Anappalayam = 31 No's. = 31 No's Building Nos : 1 to 35 of Present 15th Ward Manikaranur Colony = 106 No's. =104 No's Building Nos : 1 to 101/2 of Present 15th Ward UA 1 - Ua 2 = 2 = 2 No's Odakkattur = 83 No's. = 83 No's Building Nos : 1 to 72/1 of Present 15th Ward Total houses = 220 No's
5	Number of households in the concerned Ward / Division (Street wise)	Ward No:11. Anappalayam =31 No's. 1,1-2=2,3=1,5-13=8, 17-18=2, 18/1=1, 19=1, 19/1=1, 20=1,20/1-20/4=3,21-22=2,27=1,28- 30=3,35=1 Manikaranur Colony =106 No's. 1-24=24,26-30=5,30/1=1,31-32=2,32/1=1,33- 34=2, 34/1=1,35-40=6,42-56=15,56/1=1,57- 63=7,65=1,68-73=6,74-75=2,75/1=1,77- 79=3,79/1=1,80-83=4, 83/1=1, 84=1,84-1=1,86- 90=5,91-93=3,93/1=1,94-100=7, 101/1=1,101/2=1, UA 1 - Ua 2 = 2 Odakkattur = 83 No's. 1-3=3,3/1-3/2=2,3/5-1=1,5-7=3,7/1=1,8-9=2,9/1- 9/2=2, 10=1,10/1,10/3=3,10/4-10/5=2,11- 12=2,12/1-12/3=3, 13=1,14/1=1,15- 27=12,27/1=1,28-35=8,37=1,40-42=3,45- 55=11,57-62=6,62/1=1,63=1,63/1-63/2=2, 64=1,66-71=6, 71/1=1,72=1,72/1=1,
6	Boundaries of the concerned ward / Division	
	North	Ward No. 8 Poolampatty
	East	Ward No. 13 Sarvareddiyur
	South	WardNo. 14 Ponnagoundanur
	West	Ward No. 12 Molapparai
7	Total Population of the Ward / Division	673
8	If the Population arrived is lesser / higher than the average population of a single ward of the Poolampatty Local Body, the reasons there of may be mentioned.	-
9	Remarks, if any	-

Place :

Date :

Signature:

Name : V. VAIJAYANTHI

Designation: EXECUTIVE OFFICER

ANNEXURE-II(d)

FORMAT

(POOLAMPATTY TOWN PANCHAYAT)
DRAFT WARD DELIMITATION REPORT

NAME OF THE DISTRICT:

SALEM


NAME OF TOWN PANCHAYAT:

POOLAMPATTY

1	Ward / Division No. concerned	12
2	Name of the areas covered in the Ward / Division	1. Molapparai 2. Panankadu
3	Average population of the Ward / Division	632
4	Building Nos. of the concerned ward / Division (Street wise)	Molapparai = 181 No's. = 180 No's Building Nos : 1 to 87/1 of Present 14th Ward UA 1 = 1 = 1 No Panankadu =35 No's. = 35 No's Building Nos: 2 to 37 of Present 14th Ward . Total houses = 216 No's
5	Number of households in the concerned Ward / Division (Street wise)	Ward No:12. Molapparai = 181 No's. 1-5=5,5/1=1,7=1,7/1=1,8-12=5, 13=1, 13/1=1, 14=1, 14/1=1,15-16=2,18/1=1,19/1=1,19- 21=3,21/1=1,22-23=2, 23/1=1,24-29=6,31- 34=4,34/1=1,35-45=11,45/1=1,46-47=2, 47/1=1,48-65=18,67-68=2,71-79=9,80/1-80/2=2, 88=1,89-90=2,90/1=1,91-99=9,99/1=1,100- 118=19, 119/1=1, 120=1,122-128=7,130- 134=4,139-142=4,142/2-142/2=2, 143- 146=4,148-163=16, 163/1=1, 164-165=2, 166/1=1, 167=1,173-177=5,178/1,81-85=5, 85/1=1, 86=1,86/1-86/2=2,87=1,87/1=1, UA 1 = 1 Panankadu = 35 No's. 2=1, 1/1=1,1/18=1,3-5=3,5/1=1,6-8=3,8/1=1,9- 13=4,15-17=3,19=1,20-21=2,23-27=5,29-37=9
6	Boundaries of the concerned ward / Division	
	North	Ward No. 8 Poolampatty
	East	Ward No. 11 Odakkattur
	South	Nedunkulam Village Panchayat
	West	Ward No. 12 Kaveri River
7	Total Population of the Ward / Division	661
8	If the Population arrived is lesser / higher than the average population of a single ward of the Poolampatty Local Body, the reasons there of may be mentioned.	-
9	Remarks, if any	-

Place :

Date :

Signature: 

Name : V. VAIJAYANTHI

Designation: EXECUTIVE OFFICER

ANNEXURE-II(d)

FORMAT

**(POOLAMPATTY TOWN PANCHAYAT)
DRAFT WARD DELIMITATION REPORT**

NAME OF THE DISTRICT: SALEM
NAME OF TOWN PANCHAYAT: POOLAMPATTY

1	Ward / Division No. concerned	13
2	Name of the areas covered in the Ward / Division	1. Kuttiyagoundanvalavu 2. Anapulikadu 3. Sarvareddiyur 4. Chinnapillukurichi 5. Pillukurichi Kattuvalavu
3	Average population of the Ward / Division	632
4	Building Nos. of the concerned ward / Division (Street wise)	<p>Kuttiyagoundanvalavu = 25 No's. = 21 No's Building Nos : 1 to 26 of Present 13th Ward UA 1 - UA 4 = 4 = 4 No's</p> <p>Anapulikadu = 40 No's. = 37 No's Building Nos : 1 to 34 of Present 13th Ward UA 1 - UA 3 = 3 = 3 No's</p> <p>Sarvareddiyur = 65 No's. = 58 No's Building Nos : 1 to 60/1 of present 13th Ward UA 1 - UA 7 = 7 = 7 No's</p> <p>Chinnapillukurichi = 28 No's. = 27 No's Building Nos: 1 to 16/3 of Presnet 13th Ward UA 1 = 1 = 1 No</p> <p>Pillukurichi Kattuvalavu = 63No's. = 54 No's Building Nos : 1 to 75 of Present 13th Ward UA 1 - UA 9 = 9 = 9 No's</p> <p align="right">Total houses = 221 No's</p>
5	Number of households in the concerned Ward / Division (Street wise)	<p>Ward No:13. Kuttiyagoundanvalavu =25 No's. 1-4=4,2/1=1,6-13=8,14=1,15-16=2,16/1=1,17=1,17/1=1,18=1,18/1=1,19-20=2,21/1=1,22-26=5, UA 1 - UA 4 = 4</p> <p>Anapulikadu =40 No's. 1-5=5,5/1=1,6=1,6/1=1,7-10=4,11-1=1,12-16=5,18-21=4,21/1=1,22/1=1,22-34=13, UA 1 - UA 3 = 3</p> <p>Sarvareddiyur =65 No's. 1=1,1/1=1,2-4=3,4/2=1,5=1,5/1=1,6/1=1,8-10=3,13-14=2,16-18=3,21-24=4,24/1=1,25-29=5,31-33=3,33/1=1,35/1=1,36/1-36/2=2,37-38=2,39/1=1,40-45=6,47=1,49-52=4,53=1,53/1=1,54-57=4,59-61=3,60/1=1, UA 1 - UA 7 = 7</p> <p>Chinnapillukurichi =28 No's. 1-3=3,3/1=1,5/1-5/2=2,9=1,9/1-9/2=2,11-13=3,15-16=2,16/1-16/2=2,17=1,17/1=1,18-24=7,16/3=1, UA 1 = 1</p> <p>Pillukurichi Kattuvalavu =63 No's. 1-2=2,2/2-2/3=2,3/1=1,9/1=1,3-13=11,12/1=1,13/1-13/2=2,14=1,14/1-14/2=2,15-19=5,16/1=1,19/2-19/3=2,20-25=6,25/1-25/2=2,26/1=1, 28=1,29=1,68-69=2,69/1=1,70-73=4,73/1=1, 74=1,74/1-74/2=2, 75=1 UA 1 - UA 9 =9</p>
6	Boundaries of the concerned ward / Division	
	North	Ward No 11 Odakkattur
	East	PWD Cannel
	South	Ward No. 14 Ponnagoundanur
	West	Ward No. 11 Odakkattur
7	Total Population of the Ward / Division	676

8	If the Population arrived is lesser / higher than the average population of a single ward of the Poolampatty Local Body, the reasons there of may be mentioned.	-
9	Remarks, if any	-

Place :

Date :

Signature:



Name : V. VAIJAYANTHI

Designation: EXECUTIVE OFFICER

ANNEXURE-II(d)

FORMAT

(POOLAMPATTY TOWN PANCHAYAT)
DRAFT WARD DELIMITATION REPORT

NAME OF THE DISTRICT:

SALEM

NAME OF TOWN PANCHAYAT:

POOLAMPATTY

1	Ward / Division No. concerned	14
2	Name of the areas covered in the Ward / Division	1. Kandigoundanur 2. Ponnagoundanur 3. Karumagoundanvalavu
3	Average population of the Ward / Division	632
4	Building Nos. of the concerned ward / Division (Street wise)	Kandigoundanur = 76 No's. = 69 No's Building Nos : 1 to 69 of Present 12th Ward UA 1 - UA 7 =7 = 7 No's Ponnagoundanur = 103 No's. = 96 No's Building Nos : 1 to 64/3 of Present 12th Ward UA 1 - UA 7 =7 = 7 No's Karumagoundanvalavu = 44 No's. = 39 No's Building Nos: 1 to 37 of Present 12th Ward UA 1 - UA 5 =5 = 5 No's Total houses = 223 No's
5	Number of households in the concerned Ward / Division (Street wise)	Ward No: 14. Kandigoundanur =76 No's. 1-7=7,7/1=1,8-9=2,11-12=2,12/1=1,17/1=1,13-18=6, 18/1=1,19-22=4,24-30=7,32=1,34-37=4,37/1=1,38-44=7, 42/1=1,44/1=1,45-47=3,49-50=2,50/1=1,51-54=4,56-57=2,59-60=2,62-69=8, UA 1 - UA 7 =7 Ponnagoundanur = 103 No's. 1-2=2,2/1=1,5-9=5,9/1-9/2=2,10=1,12=1,12/1-12/4=4, 13=1,14=1,14/1=1,15=1,16/1=1,17-20=4, 23=1, 23/1=1, 26/1=1,27-28=2,32/1=1,30-39=10,39/1=1,40=1,26-27=2, 27/1=1,28-30=3,33=1,35-37=3,37/1=1,40-43=4,43/1=1,44-46=3,48=1,48/1=1,50-51=2, 51/1=1, 52=1, 54=1,56=1,58-59=2,61=1,61/1-62/2=2, 62=1, 62/1-62/2=2,63-64=2,64/1-64/2=2, 28/1=1, 64/3=1, UA 1 - UA 7 =7 Karumagoundanvalavu =44 No's. 1-4=4,4/1-4/2=2,5-6=2,8-9=2,11-15=5,15/1-15/2=2,18-21=4,21/1-21/2=2,22-27=6, 29=1, 31=1, 31/1=1, 32=1, 33/1=1,34=1,34/1=1,35-36=2,37 =1, UA 1 - UA 5 =5
6	Boundaries of the concerned ward / Division	
	North	Ward No. 13 Sarvareddiyur
	East	Vellarivelli Village Panchayat
	South	Nedunkulam Village Panchayat
	West	Nedunkulam Village Panchayat
7	Total Population of the Ward / Division	682
8	If the Population arrived is lesser / higher than the average population of a single ward of the Poolampatty Local Body, the reasons there of may be mentioned.	-
9	Remarks, if any	-

Place :

Date :

Signature: 

Name : V. VAIJAYANTHI

Designation: EXECUTIVE OFFICER

ANNEXURE-II(d)

FORMAT

(POOLAMPATTY TOWN PANCHAYAT)
DRAFT WARD DELIMITATION REPORT

NAME OF THE DISTRICT:

SALEM


NAME OF TOWN PANCHAYAT:

POOLAMPATTY

1	Ward / Division No. concerned	15
2	Name of the areas covered in the Ward / Division	1. Pillukurichi 2. Pillukurichi Colony
3	Average population of the Ward / Division	632
4	Building Nos. of the concerned ward / Division (Street wise)	<p>Pillukurichi = 123 No's. = 108 No's Building Nos : 3 to 91 of Present 11th Ward UA 1 - UA 15 =15 = 15 No's</p> <p>Pillukurichi Colony = 102 No's. = 100 No's Building Nos : 1 to 67 of Present 11th Ward UA 1 - UA 2 =2 = 2 No's</p> <p>Total houses = 225 No's</p>
5	Number of households in the concerned Ward / Division (Street wise)	<p>Ward No : 15. Pillukurichi = 123 No's . 3=1,3/1-3/2=2, 4-5=2, 5/1=1,1/6=1,7=1, 9-12=4,11/1-11/2=2, 14-16=3, 15/1=1,1/5-2=1,1/22-3=1,1/76-3=1,16/1-16/3=3,17-19=3, 22/1=1,23-26=4, 26/1=1,31/1=1,27-32=6,34-58=25, 60=1, 60/1=1, 61/1=1,62-65=4, 67-74=8, 74/1=1, 75=1, 75/3=1, 76=1,76/1-76/3=3, 77=1, 79=1, 81=1, 81/1=1, 82=1,82/1=1,83-84=2, 84/1=1, 85=1, 85/1=1, 86=1, 86/1=1,87-91=5,UA 1 - UA 15 =15</p> <p>Pillukurichi Colony = 102 No's. 1=1,1/1=1,2-5=4,5/1=1,6/1=1,7-9=3,9/1=1,10=1,10/1-10/2=2,11=1,11/1=1,12=1,12/1=1,13-15=3,15/1=1,16-20=5,20/1=1,21/1=1,22=1,22/1-22/2=2,23-25=3,25/1-25/2=2,26-28=3, 29/1=1, 30=1, 30/2=1, 31=1, 31/1=1, 32=1, 32/1=1, 33=1, 33/1=1, 34=36=3,36/1=1,37-39=3, 39/1=1,40-41=2, 41/1=1, 42-45=4,45/1=1,46-47=2,47/1-47/2=2,48-50=3, 50/1=1,51-52=2,52/1=1,53-54=2,54/1=1,55-58=4, 58/1=1,59=1,59/1=1,60-64=5,64/1=1,65-66=2, 66/1=66/4=4,67-67=2, UA 1 - UA 2 =2</p>
6	Boundaries of the concerned ward /	
	North	Ward No. 10 Onapparai kattuvalavu
	East	Edappadi Road
	South	Vellarivelli Village Panchayat
	West	Ward No. 13 Sarvareddyur
7	Total Population of the Ward / Division	688
8	If the Population arrived is lesser / higher than the average population of a single ward of the Poolampatty Local Body, the reasons there of may be mentioned.	-
9	Remarks, if any	-

Place :

Date :

Signature: 

Name : V. VAIJAYANTHI

Designation: EXECUTIVE OFFICER