

**ANNEXURE-I(d)**

**FORMAT**

**(TOWN PANCHAYAT)  
DATA ON DRAFT WARD DELIMITATION PROPOSAL**

NAME OF THE DISTRICT : salem

NAME OF TOWN PANCHAYAT : Thammampatty Special Grade Town Panchayat

SL.No	Name of Town Panchayat	2011 Census Population	Sanctioned Strength (Total Wards/Division)	Total No. of Residential Buildings	Average Population in a Ward / Division Col.(3)/Col.(4)	Average No. of Residential Building in a Ward / Division Col.(5)/Col.(4)	Average Household Population Col.(6)/Col.(7)	Proposed Ward / Division No.	No. of Residential Building in the proposed Ward / Division	Assessed Population of proposed Wared / Division Col.(8) x Col.(10)	Difference in Assessed Population from Average Population Col.(11) - Col.(6)	Percentage difference from Average Population Col.(12) x 100 / Col.(6)	Reasons for difference	Remarks
1	2	3	4	5	6	7	8	9	10	11	12	13	14	15
1	Thammam patty	21503	18	7084	1194.61	394	3.04	1	395	1199	4	0.37	-	-
2								429	1302	108	9.01	-	-	
3								399	1211	17	1.38	-	-	
4								379	1150	-44	-3.70	-	-	
5								406	1232	38	3.16	-	-	
6								367	1114	-81	-6.75	-	-	
7								364	1105	-90	-7.51	-	-	
8								395	1199	4	0.37	-	-	
9								371	1126	-68	-5.73	-	-	
10								355	1078	-117	-9.80	-	-	

11						11	405	1229	35	2.91	-	-	
12						12	392	1190	-5	-0.40	-	-	
13						13	398	1208	13	1.13	-	-	
14						14	390	1184	-11	-0.90	-	-	
15						15	395	1199	4	0.37	-	-	
16						16	415	1260	65	5.45	-	-	
17						17	409	1241	47	3.92	-	-	
18						18	420	1275	80	6.72	-	-	
<b>Total</b>								<b>7084</b>	<b>21503</b>	<b>0</b>	<b>0.00</b>	-	-




Executive Officer  
Thammampatty Town Panchayat  
Salem District

<b>ANNEXURE-II(d)</b>	
<b>FORMAT</b>	
<b>(TOWN PANCHAYAT)</b>	
<b>DRAFT WARD DELIMITATION REPORT</b>	
NAME OF THE DISTRICT:	SALEM
NAME OF TOWN PANCHAYAT:	THAMMAMPATTY Special Grade Town Panchayat
1	Ward / Division No. concerned 1
2	Name of the areas covered in the Ward / Division Thammampatty Kattukottai South
3	Average population of the Ward / Division 1195
4	Building Nos. of the concerned ward / Division (Street wise) Thammampatty Kattukottai South -Building No - 365 Un Assesment - 30 Total = 395
5	Number of households in the concerned Ward / Division (Street wise) Total - 395 Thammampatty Kattukottai South 47=1, 49=1, 50=1, 88=1, 91=1, 9 to 179=85, 185 to 198 =14 200/1=1, 200/2=1, 200/3=1, 200/4=1, 203=1, 204/1=1, 204/2=1, 205=1, 205a=1, 206/1=1, 206/2=1, 206/3=1, 206/4=1, 206/5=1, 206j=1, 208/1=1, 208/2=1, 209/1=1, 209/2=1, 209/3=1, 212=1, 213/1=1, 213/2=1, 214 to 226=13, 229 to 233=5, 236=1, 238 to 290=53, 289c=1, 291 to 369=79, 348a=1, 331/1=1, 331/2=1, 331/2=1, 331/3=1, 331/4=1, 331/5=1, 331/6=1, 331/7=1, 331/8=1, 331/9=1, 331/10=1, 331/11=1, 331/12=1, 331/13=1, 346/1=1, 375/1=1, 375/2=1, 375/3=1, 375/4=1, 375/6=1, 400 to 441=41, 438/1=1, 438/2=1, 58=1, 41=1, 442=1, 265=1, 397=1, 340c=1, 328l=1, 233/a=1, 347/b=1, 345a=1, 386a=1, 72/1c=1, 315b=1, 238e=1, 340c=1, 331g2, 352=1, 353=1, 431a=1 Total = 365 Un Assesment - 30 Total - 395
6	Boundaries of the concerned ward / Division
	North Nagaiampatty Village Limit
	East Swetha River
	South Jangamasamudaram Village Limit
	West Nagaiampatty Village Limit
7	Total Population of the Ward / 1199
8	If the Population arrived is lesser / higher than the average population of a single ward of the Thammampatty Local Body, the reasons there of may be mentioned.
9	Remarks, if any

Place : Thammampatty

Date :

Signature :  
Name : G.Palanisamy  
Designation :

  
Executive Officer  
Thammampatty Town Panchayat  
Salem District

<b>ANNEXURE-II(d)</b>		<b>FORMAT</b>
<b>(TOWN PANCHAYAT)</b>		
<b>DRAFT WARD DELIMITATION REPORT</b>		
NAME OF THE DISTRICT:		SALEM
NAME OF TOWN PANCHAYAT:		THAMMAMPATTY Special Grade Town Panchayat
1	Ward / Division No. concerned	2
2	Name of the areas covered in the Ward / Division	1) Gandhi Nagar -6 2) Gandhi Nagar -5 3) Gandhi Nagar -4 4) Gandhi Nagar 3
3	Average population of the Ward / Division	1195
4	Building Nos. of the concerned ward / Division (Street wise)	1) Gandhi Nagar -6 -Building No -77 2) Gandhi Nagar -5 -Building No -52 3) Gandhi Nagar -4 -Building No -62 4) Gandhi Nagar 3 -Building No -208 Un Assesment - 30 Total = 429
5	Number of households in the concerned Ward / Division (Street wise) Total = 429	1) Gandhi Nagar -6 11=1 , 114=1, 6=1, 10 to 12=3, 14 to 15=2, 17 to 21=5, 23 to 26=4, 32=1, 36=1, 38 to 40=3, 39a=1, 43 to 46=4, 48 to 49=2, 51=1, 53 to 54=2, 59=1, 99=1, 7=1, 12=1, 12/a=1, 14=1, 19=1, 20=1, 22=1, 24=1, 26 to 46=21, 48=1, 50 to 53=4, 55=1, 57 to 60=4, 65=1, 67 to 68=2, 82=1 Total=77 2) Gandhi Nagar -5 1 to 3=3, 5=1,13=1,16=1, 22=1, 27 to 31= 5, 33to35=3, 40 to 42 =3, 50=1, 52=1, 55=1, 57=1, 81 to 82=2, 84 to 90=7, 11/87=1, 92=1, 97=1 70 to 79=10, 61 to 64=4, 65 to 68=4 Total=52 3) Gandhi Nagar 4-, 100E=1, 2=1, 20/1=1, 100H=1, 5=1, 7 to 8=2, 10 to 23=14, 13e=1, 56=1, 58 to 60=3, 62 to 77=16, 77a=1, 77b=1, 80 to 81=2, 86 to 87=2, 94 to 105=12, 115=1, 129=1 Total = 62

		<p>4) Gandhi Nagar -3  1 to 91=91, 96d=1, 7-1=1, 129a=1, 130a=1, 40b=1, 94b=1, 93 to 114=22, 7-2=1, 114b=1,114d=1, 116=1, 120=1,127 to 136=11, 140-145=5, 147=1, 147/1=1, 147/2=1, 147/3=1, 147/3=1, 147/4=1, 147/5=1, 3=1, 7=1, 100=1, 98=1, 101=1, 113b=1, 85=1, 01=1, 148=1, 148a=1, 114-a4=1, 149=1, 149a=1, 149b=1, 114c=1, 84a=1, 61e=1, 15a=1, 96a=1, 95a=1, 101a=1, 3a=1, 3b=1, 6a=1, 6b=1, 1a=1, 102b1=1, 6a=1, 6b=1, 39a=1, 11a=1, 11b=1, 3a=1, 146-3=1, 146/4=1, 76b=1, 42a=1, 129b=1, 26 to 27=2, 3b=1, 10/2=1, 10/3=1, 95d=1, 31d=1, 93c=1, 4a=1, 137 to 139=3, 115 to 125=11  Total=208  Un Assesment = 30 Total = 429</p>
6	Boundaries of the concerned ward / Division	
	North	Nagaimpatty Village Limit
	East	Ward No. - 3 Udayarpalayam & Ward - 4
	South	Swetha River
	West	Swetha River
7	Total Population of the Ward / Division	1302
8	If the Population arrived is lesser / higher than the average population of a single ward of the Thammampatty Local Body, the reasons there of may be mentioned.	
9	Remarks, if any	

Place : Thammampatty

Date :

Signature :

Name : G.Palanisamy

Designation :

  
Executive Officer

Thammampatty Town Panchayat  
Salem District

**ANNEXURE-II(d)**

**FORMAT**

**(TOWN PANCHAYAT)  
DRAFT WARD DELIMITATION REPORT**

NAME OF THE DISTRICT: SALEM  
 NAME OF TOWN PANCHAYAT: THAMMAMPATTY  
 Special Grade Town Panchayat

1	Ward / Division No. concerned	3	
2	Name of the areas covered in the Ward / Division	1) Gandhi Nagar -2 2) Udayarpalayam1 3) Udayarpalayam2 4) Udayarpalayam3 5) Udayarpalayam4 6) Udayarpalayam5 7) Udayarpalayam6 8) Udayarpalayam7 9) Udayarpalayam-8 10) Udayarpalayam9 11) Udayarpalayam9 12) Udayarpalayam10 13) Udayarpalayam-11 14) Udayarpalayam12	
3	Average population of the Ward / Division	1195	
4	Building Nos. of the concerned ward / Division (Street wise) Total = 399	1) Gandhi Nagar -2 -Building No - 2) Udayarpalayam 1 -Building No - 3) Udayarpalayam 2 -Building No - 4) Udayarpalayam 3-Building No - 5) Udayarpalayam 4 -Building No - 6) Udayarpalayam 5 -Building No- 7) Udayarpalayam 6 -Building No - 8) Udayarpalayam 7 -Building No - 9) Udayarpalayam -8 -Building No - 10) Udayarpalayam 9 -Building No - 11) Udayarpalayam 9-Building No - 12) Udayarpalayam10 -Building No - 13) Udayarpalayam-11 -Building No1- 14) Udayarpalayam 12 -Building No - Un Assessment - Total =	37 49 50 14 40 10 18 12 30 24 25 23 20 14 33 399

5	Number of households in the concerned Ward / Division (Street wise) Total = 399	<p>1) Gandhi Nagar -2 1 to 19=19, 21=1, 22=1, 26 to 28=3,29=1,29/1=1, 30=1, 31=1, 32/1=1, 33/1=1, 34 to 40=7, Total=37</p> <p>2) Udayarpalayam1 61v=1, 3 to 12=10, 11b=1, 14=1, 14/1=1, 15 to 20=6, 22=1, 27 to 31=5, 40 to 47=8, 47/1=1, 47/3=1, 144/48=1, 144/48a=1, 148/48b=1, 59 to 65=7, 54a=1, 55a=1, 55b=1, Total=49</p> <p>3) Udayarpalayam2 2=1, 5=1, 7=1, 9 to 12=4, 19 to 22=4, 25 to 34=10, 36=1, 37=1, 39=1, 40 to 43=4, 45 to 46=2, 51 to 53=3, 55=1, 62a3=1, 62a4=1, 98 to 103=6, 102a=1, 103a=1, 104a=1, 105=1, 105a=1, 105b=1, 105c=1, 105d=1, Total=50</p> <p>4) Udayarpalayam3 1 to 14 Total=14</p> <p>5) Udayarpalayam4 1=1, 3 to 8=6, 11 to 17=7, 12/2=1, 12/3=1, 16/1=1, 16/2=1, 20 to 38=19, 21/1=1, 21/2=1, 24/2=1, Total = 40</p> <p>6) Udayarpalayam5 1 to 10=10 Total =10</p> <p>7) Udayarpalayam6 1 to 18=18 Total=18</p> <p>8) Udayarpalayam7 1 to 12=12 Total = 12</p> <p>9) Udayarpalayam-8</p> <p>10) Udayarpalayam9 1 to 5=5, 2/5=1, 5/1=1, 2/1=1, 2/2=1, 3/1=1,104=1, 104/1=1, 104/2=1, 105a=1, 105b=1, 105c=1, 105d=1, 105e=1, 105f=1, 105 to 109=5, Total=24</p> <p>11) Udayarpalayam9 1 to 19=19, 21=1, 22=1, 26 to 28=3, 30=1, Toal=25</p> <p>12) Udayarpalayam10 1 to 23=23 Total=23</p> <p>13) Udayarpalayam-11 14a=1,4b=1, 5/1=1, 5/2=1, 5/3=1, 5/4=1, 5/5=1, 9=1, 9/1=1, 9/2=1, 9/3=1, 9/4=1, 10 to 11=2, 62a2=1, 6/1=1, 6/2=2, 6/3=1,8a=1, 8b=1 Total=20</p> <p>14) Udayarpalayam12 6/1=1, 6=1, 45a1=1, 11/1=1, 11/2=1, 115a1=1, 98=1, 98/1=1, 11/3=1, 1a=1, 126/15=1, 27/1=1, 37b=1, 67/1=1, Total=14 un Assesment = 33 Total = 399</p>
6	Boundaries of the concerned ward / Division	
	North	Ward No. - 2 - Gandhiji Nagar
	East	Ward No.-4 - Paller Street & Ward No - 6
	South	Swetha River
	West	Ward No. -2 - Gandhiji Nagar
7	Total Population of the Ward / Division	1211

8	If the Population arrived is lesser / higher than the average population of a single ward of the Thammampatty Local Body, the reasons there of may be mentioned.	
9	Remarks, if any	

Place Thammampatty

Date :

Signature :

Name : G.Palanisamy



Designation :

Executive Officer

Thammampatty Town Panchayat

Salem District



<b>ANNEXURE-II(d)</b>		<b>FORMAT</b>
<b>(TOWN PANCHAYAT)</b>		
<b>DRAFT WARD DELIMITATION REPORT</b>		
NAME OF THE DISTRICT:		SALEM
NAME OF TOWN PANCHAYAT:		THAMMAMPATTY Special Grade Town Panchayat
1	Ward / Division No. concerned	4
2	Name of the areas covered in the Ward / Division	1) Udayarpalayam 13 2) Udayarpalayam 14 3) Udayarpalayam15 4) Pallar Street 5) Udayarpalayam19 6) Udayarpalayam20 8) Udayarpalayam22
3	Average population of the Ward / Division	1195 1) Udayarpalayam13-Building No -39 2) Udayarpalayam14-Building No -24 3) Udayarpalayam15-Building No -31 4) Pallar Street-Building No - 59 5) Udayarpalayam19-Building No -34 6) Udayarpalayam20-Building No -36 7) Udayarpalayam21-Building No - 29 8) Udayarpalayam22-Building No - 80 Un Assesment - 47 Total = 379
4	Building Nos. of the concerned ward / Division (Street wise) Total = 379	
5	Number of households in the concerned Ward / Division (Street wise) Total = 379	1) Udayarpalayam 13 1 to 7=7, 1/1=1, 2/1=1, 2/2=1, 2/3=1, 3/1=1, 3/2=1, 3/3=1, 4/1=1, 6/1=1, 7/1=1, 8 to 29=22 Total =39 2) Udayarpalayam 14 7 to 15=9, 8/1=1, 10/1=1, 15/1=1, 15/2=1, 15/3=1, 16 to 25=10 Total =24 3) Udayarpalayam15 16=1, 17=1, 20=1, 20/1=1, 21=1, 21/1=1, 21/2=1, 21/3=1, 21/4=1, 22=1, 24=1, 25=1, 28 to 31=4, 33 to 37=5, 39=1, 40 to 44=5, 47 to 50=4 Total =31 4) Pallar Street 1 to 57 = 57, 28a=1, 28b=1, Total = 59 5) Udayarpalayam19 1 to 21=21, 6a=1, 6b=1, 6c=1, 21a=1, 21b=1, 26 to 34 =8 Total = 34 6) Udayarpalayam20 1 to 33=33, 17b=1, 24/1=1, 24/2=1 Total=36 7) Udayarpalayam21 1 to 21=21, 12d=1, 12e=1, 21f=1, 12g=1, 4a=1, 38c=1, 38d=1, 38e=1. Total = 29 8) Udayarpalayam22 5/1=1, 1 to 5=5, 5/2=1, 5/3=1, 5/4=1, 5/5=1, 6=1, 6/1=1, 7=1, 8=1, 8/1=1, 8/2=1, 9 to 12=4, 15=1, 16=1, 18 to 53=36, 58 to 79 =22, Total = 80 Un Assesment = 47 Total = 379
6	Boundaries of the concerned ward / Division	
	North	Nagaimpatty Village Panchayat Limit
	East	Ward No.- 5 - Uppathu oadi

	South	Ward No.- 6 - Kuravar Street & Swatha River
	West	Ward No. - 3 - Attur Main Road
7	Total Population of the Ward /	1150
8	If the Population arrived is lesser / higher than the average population of a single ward of the Thammampatty Local Body, the reasons there of may be mentioned.	
9	Remarks, if any	

Place : Thammampatty

Date :

Signature :

Name : G.Palanisamy

Designation :



Executive Officer

Thammampatty Town Panchayat

Salem District

## ANNEXURE-II(d)

FORMAT

(TOWN PANCHAYAT)  
DRAFT WARD DELIMITATION REPORT

NAME OF THE DISTRICT: SALEM  
 NAME OF TOWN PANCHAYAT: THAMMAMPATTY  
 Special Grade Town Panchayat

1	Ward / Division No. concerned	5
2	Name of the areas covered in the Ward / Division	Koneripatty Kattu Kottai ( East)
3	Average population of the Ward / Division	1195
4	Building Nos. of the concerned ward / Division (Street wise)	Koneripatty Kattu Kottai ( East) - 386 Un Assesment - 20 Total = 406
5	Number of households in the concerned Ward / Division (Street wise) Total = 406	Koneripatty Kattu Kattai ( East ) - 1 to 3=3, 6=1, 8 to 10=3, 13 to 14=2, 17 to 22=4, 24 to 30=7, 33 to 38=8, 40 to 43=4, 45 to 47=3, 52=1, 54 to 57=4, 59 to 60=2, 62 to 64=3, 66 to 68=3, 70 to 71=2, 73=1, 75 to 76=2, 78=1, 81 to 88=8, 91=1, 93=1, 99 to 101=3, 103 to 104=2, 106=1, 108 to 115=8, 118=1, 122 to 123=2, 125=1, 128 to 129=2, 135 to 136=2, 138=1, 140 to 142=3, 144 to 146=3, 151 to 155=5, 157 to 158=2, 161=1, 163 to 166=4, 168 to 173=6, 175 to 177=3, 176a=1, 177=1, 179=1, 182 to 183=2, 187 to 218=32, 220 to 272=53, 283 to 307=25, 309 to 389 =81, 391 to 411 = 21 421 to 495= 76 Total = 386 Un Assesment = 20 Total = 406
6	Boundaries of the concerned ward / Division	
	North	Nagaiampatty Village Panchayat Boundary
	East	Sendarappatty Town Panchayat Boundary
	South	Swetha River
	West	Ward No. 4 - Udayarpalayam & Nagaiampatty Village Limit
7	Total Population of the Ward / Division	1232
8	If the Population arrived is lesser / higher than the average population of a single ward of the Thammampatty Local Body, the reasons there of may be mentioned.	
9	Remarks, if any	

Place : Thammampatty

Date :

Signature :  
 Name : G.Palanisamy  
 Designation :



Executive Officer  
 Thammampatty Town Panchayat  
 Salem District

<b>ANNEXURE-II(d)</b>	
<b>FORMAT</b>	
<b>(TOWN PANCHAYAT)</b>	
<b>DRAFT WARD DELIMITATION REPORT</b>	
NAME OF THE DISTRICT:	SALEM
NAME OF TOWN PANCHAYAT:	THAMMAMPATTY Special Grade Town Panchayat
1	Ward / Division No. concerned 6
2	Name of the areas covered in the Ward / Division 1) Udayarpalayam16 2) Udayarpalayam17 3) Udayarpalayam18 4) Oddar Street 5) Marimuthu Pillai Lane 6) Thambu Naicker Lane
3	Average population of the Ward / Division 1195
4	Building Nos. of the concerned ward / Division (Street wise) Total = 367 1) Udayarpalayam16-Building No -45 2) Udayarpalayam17-Building No -65 3) Udayarpalayam18-Building No -69 4) Oddar Street-Building No -77 5) Marimuthu Pillai Lane-Building No -35 6) Thambu Naicker Lane-Building No -39 Un Assesmenmt - 37 Total = 367
5	Number of households in the concerned Ward / Division (Street wise) Total = 367 1) Udayarpalayam16 2=1, 2/1=1, 3 to 10=8, 15 to 41=27, 2/2=1, 16/1=1, 17/1=1, 17/2=1, 18=1 Total = 42 2) Udayarpalayam17 8=1, 10 to 11=2, 13 to 16=4, 16/1=1, 16/2=1, 16/3=1, 16/4=1, 16/5=1, 16/6=1, 16a=1, 16b=1, 16c=1, 16c1=1, 16/7=1, 16/8=1, 17=1, 19 to 21=3, 21/1=1, 22 to 30=9, 22/1=1, 23/1=1, 23/2=1, 23/3=1, 24/1=1, 24/2=1, 28/1=1, 28/2=1, 30/1=1, 32=1, 1/1=1, 2=1, 8/1=1, 8/2=1, 8/3=1, 8/4=1, 9=1, 9/4=1, 20/3=1, 4=1, 46a=1, 47 to 59 = 11 Total = 65 3) Udayarpalayam18 1 to 50=50, 47a=1, 45/1=1, 45/2=1, 45/3=1, 45/4=1, 45/5=1, 45/6=1, 45/7=1, 45/8=1, 46/1=1, 46/2=1, 46/3=1, 46/4=1, 47a=1, 31a=1, 30a=1, 30b=1, 30b1=1, 31a=1, Total = 69 4) Oddar Street 27/1=1, 27/2=1, 28=1, 29/1=1, 29/2=1, 29/3=1, 30/1=1, 30/2=1, 31 to 32=2, 35/1=1, 35/2=1, 38=1, 40=1, 42=1, 42/1=1, 44 to 48=5, 47/1=1, 48/2=1, 52 to 53=2, 53a=1, 58/1=1, 58/2=1, 60/1=1, 60/2=1, 61 to 63=4, 66 to 67=2, 69 to 71=3, 28/1=1, 28/2=1, 26/1=1, 20/1=1, 20/2=1, 16/1=1, 16/2=1, 13a=1, 1/1=1, 1/2=1, 1/3=1, 20/3=1, 46a=1, 11/1=1, 75 to 98 =24 Total =77

		Marimuthu Pillai Lane 1=1, 3=1, 5 to 7=3, 11 to 21=11, 16/1=1, 25 to 42 = 18 Total 35 6) Thambu Naicker Lane 1=1, 2/1=1, 2/3=1, 5 to 39=35, 39/1=1, Total = 39 Un Assesment = 37 Toital = 367
6	Boundaries of the concerned ward / Division	
	North	Ward No. - 4 - Paller Street
	East	Ward No. - 7 - Swetha River
	South	Swetha River
	West	Ward No - 3 - Trichy Main Road
7	Total Population of the Ward / Division	1114
8	If the Population arrived is lesser / higher than the average population of a single ward of the Thammampatty Local Body, the reasons there of may be mentioned.	
9	Remarks, if any	

Place Thammampatty

Date :

Signature :

Name : G.Palanisamy

Designation :



Executive Officer

Thammampatty Town Panchayat

Salem District

## ANNEXURE-II(d)

FORMAT

(TOWN PANCHAYAT)  
DRAFT WARD DELIMITATION REPORT

NAME OF THE DISTRICT:

SALEM

NAME OF TOWN PANCHAYAT:

THAMMAMPATTY

Special Grade Town Panchayat

1	Ward / Division No. concerned	7
		1) Vengatta Gounder Lane 2) Pachampadayachi Lane 3) Vannar Street 4) Mandhigounder Lane 5) Koneripatty Katai Street (indira Nager)
3	Average population of the Ward / Division	1195
4	Building Nos. of the concerned ward / Division (Street wise) Total = 406	1) Vengatta Gounder Lane - Building No -55 2) Pachampadayachi Lane -Building No -26 3) Vannar Street - Building No -45 4) Mandhigounder Lane -Building No -115 5) KoneripattyKataiStreet -Building No -85 (indira Nager) Un Assesment - 38 Total = 406
5	Number of households in the concerned Ward / Division (Street wise) Total = 406	1) Vengatta Gounder Lane 1/1=1, 1/2=1, 1/3=1, 1/4=1, 1/5=1, 5=1, 6=1, 6/1=1, 7 to 13=7, 13/1=1, 16=1, 18=1, 18/1=1, 18/2=1, 18/3=1, 19=1, 19/1=1, 21=1, 22=1, 22/1=1, 25/a1=1, 25/1b=1, 25=1, 26=1, 26/1=1, 27=1 31 to 54=23 Total= 55 2) Pachampadayachi Lane - 1 to 15=15, 18 to 28 = 11 Total=26 3) Vannar Street 2 to 11=10, 5/1=1, 8/1=1, 15 to 18=4, 18/1=1, 20=1, 22=1, 26=1, 30=1, 31=1, 35=1, 37=1, 39=1, 41=1 Total=26 4) Mandhigounder Lane 1 to7=7, 10 to 11=2, 13=1, 13a=1, 18=1, 18/1=1, 22 to 25=4, 28=1, 29=1, 33 to 34=2, 36 to 71=36, 73=1, 76 to 77=2, 79 to 83=5, 87 to 88=2, 93=1, 95 to 99=5, 101 to 105=5, 115 to 151 = 37 Total =115 5) Koneripatty Katai Street (indira Nager) 1=1, 1/1=1, 5=1, 5/1=1, 5/2=1, 5/3=1, 25 to 65 = 41, 204 to 224=21, 228=1, 230 to 232=3, 234 to 245=12, 280=1 Total =85 Un Assesment = 38 Total = 364
6	Boundaries of the concerned ward / Division	
	North	Swetha River
	East	Ward No. - 7 - Indhara Nagar
	South	Ward No. - 8- Koneripatty Bazeer Street
	West	Ward No.- 10 - Agaraharam
7	Total Population of the Ward / Division	1105

8	If the Population arrived is lesser / higher than the average population of a single ward of theThammampatty Local Body, the reasons there of may be mentioned.	
9	Remarks, if any	

Place Thammampatty

Date :

Signature :

Name : G.Palanisamy

Designation :



Executive Officer

Thammampatty Town Panchayat

Salem District

ANNEXURE-II(d)		
		FORMAT
(TOWN PANCHAYAT)		
DRAFT WARD DELIMITATION REPORT		
NAME OF THE DISTRICT:		SALEM
NAME OF TOWN PANCHAYAT:		THAMMAMPATTY Special Grade Town Panchayat
1	Ward / Division No. concerned	8
2	Name of the areas covered in the Ward / Division	1) Koneripatty Bazaar Street 2) Muslim Street
3	Average population of the Ward / Division	1195
4	Building Nos. of the concerned ward / Division (Street wise)	1) Koneripatty Bazaar Street - Building No - 257 2) Muslim Street -Building No - 97 Un Assesment - 41 Total = 395
5	Number of households in the concerned Ward / Division (Street wise) Total = 395	1) Koneripatty Bazaar Street 2=1, 4=1, 6 to 13=8, 19=1, 22=1, 24 to 25=2, 28 to 31=4, 34=1, 44=1, 46 to 47=2, 50=1, 52 to 53=2, 55 to 57=3, 59 to 65=7, 68 to 72=5, 79=1, 83 to 86=4, 88 to 90=3, 92 to 97=6, 100 to 109=10, 111 to 112=2, 112a=1, 112b=1, 113 to 116=4, 119 to 120=2, 122 to 124=2, 126 to 129=4, 132 to 139=8, 141 to 149=9, 151 to 158=8, 158a=1, 158b=1, 160=1, 164 to 166=3, 169=1, 170=1, 172 to 181=9, 183 to 189=7, 191 to 199=9, 201=1, 201/1=1, 201/2=1, 202=1, 211=1, 218a=1,13=1, 13a=1, 147/1=1, 168=1, 168/1=1, 23a=1, 46=1, 244=1, 244a=1, 28a=1, 101a1=1, 100a=1, 170/4=1, 170/5=1, 170/6=1, 1/1=1, 181a=1, 18a=1, 18b=1, 18c=1, 204/1=1, 54/1=1, 54/2=1, 54/3=1, 43/1=1, 183/1=1, 183/2=1, 243-h=1, 51/1=1, 51/2=1, 220 to 269 =50, 275 to 307=33 Total = 257 2) Muslim Street 1 to 66=66, 56a=1, 281=1, 202=1, 203=1, 218a=1, 212/5=1, 154/10=1, 73 to 96 =24 Total = 97 Un Assesment = 41 Total = 395
6	Boundaries of the concerned ward / Division	
	North	Swetha River
	East	Ward No. - 9 - Perumal Kovil Street
	South	Ward No. - 12, - 13 & - 14 Thammampatty Kattu Kottai
	West	Ward No. - 10 - Agraharam Street
7	Total Population of the Ward /	1199
8	If the Population arrived is lesser / higher than the average population of a single ward of the Thammampatty Local Body, the reasons there of may be mentioned.	
9	Remarks, if any	

Place Thammampatty

Date :

Signature :

Name : G.Palanisamy

Designation :



Executive Officer

Thammampatty Town Panchayat  
Salem District



## ANNEXURE-II(d)

FORMAT

## (TOWN PANCHAYAT)

## DRAFT WARD DELIMITATION REPORT

NAME OF THE DISTRICT:		Salem
NAME OF TOWN PANCHAYAT:		THAMMAMPATTY Special Grade Town Panchayat
1	Ward / Division No. concerned	9
2	Name of the areas covered in the Ward / Division	1) Koneripatty Christian Street 2) Koneripatty Kudi Street
3	Average population of the Ward / Division	1195
4	Building Nos. of the concerned ward / Division (Street wise)	1) Koneripatty Christian Street -Building No - 285 2) Koneripatty Kudi Street -Building No -49 Un Assesment - 37 Total = 371
5	Number of households in the concerned Ward / Division (Street wise) Total = 371	1) Koneripatty Christian Street 2) Koneripatty Kudi Street Un Assesment = 37 Total = 371
6	Boundaries of the concerned ward / Division	
	North	Swetha River
	East	Sendharapatty Town Panchayat Limit
	South	Ward No. - 14 Thammampatty Kattu Kottai
	West	Ward No. - 8 - Perumal Kovil Street
7	Total Population of the Ward / Division	1126
8	If the Population arrived is lesser / higher than the average population of a single ward of the Thammampatty Local Body, the reasons there of may be mentioned.	
9	Remarks, if any	

Place Thammampatty

Date :

Signature :

Name : G.Palanisamy

Designation :



Executive Officer

Thammampatty Town Panchayat  
Salem District

ANNEXURE-II(d)		
		FORMAT
(TOWN PANCHAYAT)		
DRAFT WARD DELIMITATION REPORT		
NAME OF THE DISTRICT:		SALEM
NAME OF TOWN PANCHAYAT:		THAMMAMPATTY Special Grade Town Panchayat
1	Ward / Division No. concerned	10
2	Name of the areas covered in the Ward / Division	1) Bazeer Street
		2) Agragaram
3	Average population of the Ward / Division	1195
4	Building Nos. of the concerned ward / Division (Street wise) Total = 355	1) Bazeer Street - Building No -204
		2) Agragaram - Building No - 117
		Un Assesment - 34
		Total = 355
5	Number of households in the concerned Ward / Division (Street wise) Total = 355	1) Bazeer Street 3-1=1. 3-1a=1, 3/2-1=1, 3-1b=1, 5 to 9=5, 12=1, 15a=1, 15b=1, 15c=1, 16=1, 16/1=1, 18=1, 21a=1, 22to23=2, 27=1, 32to36=5, 38=1, 42=1, 44=1, 46=1, 48=1, 51to53=3, 55a=1, 55b=1, 56=1, 61to63=3, 65=1, 67to68=2, 71a=1, 71a/1=1, 72=1, 72/1=1, 77to78=2, 80=1, 85to89=6, 94to98=5, 100to106=6, 108=1, 110=1, 113to120=8, 125=1, 127to154=28, 154a=1, 156to157=2, 159=1, 163to167=7, 184to192=9, 195to199=5, 202to203=2, 206to216=11, 220=1, 222=1, 225=1, 225a=1, 227=1, 232to233=2, 235/1=1, 235/2=1, 236to244=8, 255to256=2, 262=1, 263=2, 265=1, 265a=1, 265b=1, 268=1, 270=1, 270a=1, 274=1, 277 to 314=36 Total =204
		2) Agragaram 1=1, 4=1, 5to6=2, 6b=1, 9to14=6, 14/2=1, 16=1, 18to22=5, 26=1, 81/1=1, 1/1=1, 28 to 85=58, 28/1=1, 28/2=1, 29/1=1, 29/3=1, 29/5=1, 31/1=1, 33/55=1, 105 to 141 = 37 Total =117
		Un Assesment - 34
		Total = 355
6	Boundaries of the concerned ward / Division	
	North	Swetha River
	East	Ward No.- 7 - Venkata Gounder Lane & Ward No - 8
	South	Ward No-11 - Nadu Street
	West	Ward No. - 17 - Trichi Main road
7	Total Population of the Ward / Division	1078

8	If the Population arrived is lesser / higher than the average population of a single ward of theThammampatty Local Body, the reasons there of may be mentioned.	
9	Remarks, if any	

Place Thammampatty

Date :

Signature :  
Name : G.Palanisamy  
Designation : Executive Officer  
Thammampatty Town Panchayat  
Salem District



**ANNEXURE-II(d)**

**FORMAT**

**(TOWN PANCHAYAT)  
DRAFT WARD DELIMITATION REPORT**

NAME OF THE DISTRICT: SALEM  
 NAME OF TOWN PANCHAYAT: THAMMAMPATTY  
 Special Grade Town Panchayat

1	Ward / Division No. concerned	11
2	Name of the areas covered in the Ward / Division	1) Thoppalagounder Lane 2) Veeramareddiyar Lane 3) Middle Street 4) Ramasamy Reddiyar Lane 5) Ramasamy Gounder Lane 6) Gurunatha Padayachi Lane 7) Subramania Asari Lane 8) Kailasa Servai Lane 9) New Street
3	Average population of the Ward / Division	1195
4	Building Nos. of the concerned ward / Division (Street wise) Total = 405	1) Thoppalagounder Lane -Building No - 24 2) Veeramareddiyar Lane -Building No - 32 3) Middle Street -Building No - 205 4) Ramasamy Reddiyar Lane -Building No- 18 5) Ramasamy Gounder Lane -Building No - 9 6) Gurunatha Padayachi Lane -Building No - 6 7) Subramania Asari Lane -Building No - 13 8) Kailasa Servai Lane -Building No - 16 9) New Street -Building No - 61 Un Assesment - 21 Total = 405
5	Number of households in the concerned Ward / Division (Street wise)	1) Thoppalagounder Lane -Building No - 5/2a=1, 9=1, 9/1=1, 10=1, 12 to 15=4, 15/1=1, 23 to 25=3, 1/1=1, 3 to 6=4, 4/1=1, 6/1=1, 6 to 10 =5 Total = 24 ) Veeramareddiyar Lane -Building No - 7 to 11=5, 11/1=1, 12/11a=1, 13=1, 14/13=1, 15=1, 17=1, 20=1, 21=1, 23=1, 24/1=1, 24/2=1, 24/3=1, 26/25=1, 27/26=1, 28 to 40=13 Total =322 3) Middle Street -Building No - 1/1=1, 1/2=1, 1/3=1, 1/2a=1, 2/2b=1, 3/138=1, 3/2c=1, 4/139=1, 5=1, 5/1=1, 6=1, 6/30=1, 8=1, 8/1=1, 10=1, 10/1=1, 12=1, 13=1, 13/1=1, 13/2=1, 13/3=1, 14/15=1, 17=1, 19=1, 21=1, 23=1, 25=1, 27 to 29=3, 29/1=1, 30 to 36=7, 37/19=1, 39=1, 41=1, 43=1, 143a=1, 143b=1, 6/23=1, 11=1, 37/a1=1, 38=1, 40=1, 42=1,44=1,46 to 49=4, 63e=1, 51=1, 53/26=1, 54=1, 54/1=1, 55/27=1, 56 to 57=2, 57/1=1, 57/2=1, 57/3=1, 54/148=1, 60/147=1, 61 to 72=12, 76=1, 77/39=1, 78 to 117=40, 88/129=1, 81/41=1, 121 to 127=7, 16=1, 18=1, 20=1, 22=1, 126=1, 133 to 143=10, 143/73=1, 137/1=1, 145/1=1, 145/2=1, 147/75=1, 149=1, 55a=1, 152=1, 153/78=1, 154/97=1, 155 to 172=18, 160/1=1, 160/2=1, 160/3=1, 160/4=1, 160/5=1, 163 to 190 = 28 Total = 205

		4) Ramasamy Reddiyar Lane -Building No- 1=1, 4/1=1, 4=1, 5a=1, 5b=1, 6/1=1, 6/2=1, 7=1, 7/10=1, 8/1=1, 8/2=1, 8/5=1, 10=1, 15/8=1, 16=1, 16/1=1, 17=1, 18/1=1 Total =18
		5) Ramasamy Gounder Lane -Building No - 1=1, 2/1=1, 2/2=1, 4=1, 5/4=1, 6/2=1, 7-a=1, 8 to 9 =2 Total = 9
		6) Gurunatha Padayachi Lane -Building No - 1 to 3=3, 6 to 8=3 Total = 6
		7) Subramania Asari Lane -Building No - 1 to 7=7, 9=1, 10/9a=1, 11 to 14 =4 Total = 13
		8) Kailasa Servai Lane -Building No - 1/1=1, 1/2=1, 3/1a=1, 4/1b=1, 9/4=1, 10=1, 10/7=1, 10b=1, 10c=1, 11/1=1, 11/2=1, 12 to 13=2, 16 to 19=3 Total =16
		9 New Street -Building No - 1=1, x2=1, 3/1=1, 3/2=1, 3/4=1, 3/5=1, 3/6=1, 4=1, 5/1=1, 5/2=1, 6/1=1, 7 to 36=30, 32/28=1, 33/24=1, 34/27=1, 25a=1, 25b=1, 25c=1, 25d=1, 25e=1, 25f=1, 25g=1, 24a=1, 24b=1, 24c=1, 24d=1, 24e=1, 24f=1, 24g=1, 19a=1, 10/4=1, 10a=1, Total = 61 Un Assesment = 21 Total = 405
6	Boundaries of the concerned ward / Division	
	North	Ward No. - 10 - Bazeer Street
	East	Ward No.- 12 - Sendarappatty Main Road
	South	Ward No. - 16 - Kurumber Street
	West	Ward No. - 17 - Trichi Main Road
7	Total Population of the Ward / Division	1229
8	If the Population arrived is lesser / higher than the average population of a single ward of th Thammampatty Local Body, the reasons there of may be mentioned.	
9	Remarks, if any	

Place Thammampatty

Date :

Signature :  
Name : G.Palanisamy  
Designation :




Executive Officer  
Thammampatty Town Panchayat  
Salem District

ANNEXURE-II(d)		
FORMAT		
(TOWN PANCHAYAT)		
DRAFT WARD DELIMITATION REPORT		
NAME OF THE DISTRICT:		SALEM
NAME OF TOWN PANCHAYAT:		THAMMAMPATTY Special Grade Town Panchayat
1	Ward / Division No. concerned	12
2	Name of the areas covered in the Ward / Division	1) Adidravidar Street East
3	Average population of the Ward / Division	1195
4	Building Nos. of the concerned ward / Division (Street wise)	1) Adidravidar Street East -Building No - 373 Un Assesment - 19 Total = 392
5	Number of households in the concerned Ward / Division (Street wise) Total = 392	1) Adidravidar Street East 1 to 275=275, 179a=1, 100a=1, 53a=1 53b=1, 42a=1, 19/1=1, 38/1=1, 48/1=1, 57/1=1, 57/2=1, 95/1=1, 95/2=1, 95/3=1, 95/4=1, 332=1, 332/1=1, 15b=1, 203/1=1, 209/1=1, 260/1=1, 257/1=1, 274/1=1, 219/1=1, 221/1=1, 201/1=1, 181/1=1, 180/1=1, 180/2=1, 180/3=1,143/1=1, 279 to 345 to 67 Total = 373 Un Assesment = 19 Total = 392
6	Boundaries of the concerned ward / Division	
	North	Ward No. - 8 - Koneripatty Bazeer Street
	East	Ward No. - 13 - Arunthathier Street
	South	Ward No - 15 - Adi Drividar Street
	West	Ward No. - 16 - Kallipathi Road
7	Total Population of the Ward / Division	1190
8	If the Population arrived is lesser / higher than the average population of a single ward of the Thammampatty Local Body, the reasons there of may be mentioned.	
9	Remarks, if any	

Place Thammampatty

Date :

Signature :  
Name : G.Palanisamy  
Designation :

  
Executive Officer  
Thammampatty Town Panchayat  
Salem District

**ANNEXURE-II(d)**

**FORMAT**

**(TOWN PANCHAYAT)**


**DRAFT WARD DELIMITATION REPORT**

NAME OF THE DISTRICT:		SALEM
NAME OF TOWN PANCHAYAT:		THAMMAMPATTY Special Grade Town Panchayat
1	Ward / Division No. concerned	13
2	Name of the areas covered in the Ward / Division	1) Arunthathiyar Street
		2) Arunthathiyar Street West
		3) Arunthathiyar Street Colony
		4) Arunthathiyar Street -1
		5) Arunthathiyar Street -2
		6) Arunthathiyar Street -3
		7) Arunthathiyar Street -4
3	Average population of the Ward / Division	1195
4	Building Nos. of the concerned ward / Division (Street wise)	1) Arunthathiyar Street -Building No -97
		2) Arunthathiyar Street West -Building No -63
		3) Arunthathiyar Street Colony -Building No -65
		4) Arunthathiyar Street -1 -Building No -63
		5) Arunthathiyar Street -2 -Building No -27
		6) Arunthathiyar Street -3 -Building No -25
		7) Arunthathiyar Street -4 -Building No -37
		Un Assesment -21
		Total = 398
5	Number of households in the concerned Ward / Division (Street wise) Total = 398	1) Arunthathiyar Street 1/1=1, 1/2=1, 1/3=1,1/4=1, 1/5=1, 1/6=1, 1/7=1, 2/1=1, 2/2=1, 2/3=1, 2/8=1, 3/1=1, 3/2=1, 3/3=1, 3/4=1, 3/5=1, 3/6=1, 3/7=1, 4/1=1, 4/2=1, 4/3=1, 4/4=1, 4/5=1, 5/1=1, 5/2=1, 5/133=1, 5/4=1, 5/5=1, 5/6=1, 5/7=1, 5/8=1, 5/9=1, 72=1, 6/1=1, 6/2=1, 6/16=1, 6/3=1, 6/4=1, 6/5=1, 7/1=1, 7/2=1, 7/3=1, 7/4=1, 7/5=1, 7/6=1, 7/7=1, 7/8=1, 8/1=1, /2=1, 8/3=1, 8/4=1, 8/5=1, 8/67=1, 8/88=1, 9/1=1, 9/2=1, 9/3=1, 9/4=1, 9/5=1, 9/6=1, 9/7=1, 10/1=1, 10/2=1, 10/3=1, 10/4=1, 10/5=1, 10/6=1, 11/1=1, 11/2=1, 12 to 39=40 Total = 97
		2) Arunthathiyar Street West 11/3=1, 11/4=1,11/5=1, 11/6=1, 11/7=1, 11/8=1, 11/9=1, 11/10=1, 12/1=1, 12/2=1, 12/3=1, 12/4=1, 12/5=1, 13/1=1, 13/2=1, 13/3=1, 13/4=1, 13/4=1, 13/5=1, 14/1=1, 14/2=1, 14/3=1, 14/4=1, 14/5=1, 14/6=1, 15/1=1, 15/2=1, 15/3=1, 15/4=1, 15/5=1, 15/6=1, 15/7=1, 16/1=1 16/2=1, 16/3=1, 16/4=1, 16/5=1, 16/6=1, 17/1=1, 17/2=1, 17/3=1, 17/4=1, 18/1=1, 18/2=1, 18/137=1, 18/3=1, 18/4=1, 18/5=1, 19/11=1, 19/2=1, 19/3=1, 19/4=1, 19/5=1, 20/1=1, 20/2=1, 20/3=1, 20/4=1, 20/27=1, 20/5=1, 20/6=1, 2=1, 21/1=1, 21/2=1 Total = 63

		3) Arunthathiyar Street Colony 5/5=1 1 to 45 = 45, 49 to 56 =8, 25/NA=1, 59 to 66 = 8 Total = 63
		4) Arunthathiyar Street -1=1 1/1=1, 21/2=1, 21/12=1, 21/3=1, 22/1=1, 22/2=1, 22/28=1, 22/3=1, 23/1=1, 23/2=1, 23/3=1, 23/4=1, 24/1=1, 2 to 20 = 19, 32 to 61 = 30 Total = 63
		5) Arunthathiyar Street -2=1 25 to 31=7, 30/1=1, 30/2=1, 30/3=1, 31/21b=1, 29/1=1, 27/1=1, 27/2=1 29 to 40=12 Total 27
		6) Arunthathiyar Street -3=1 32 to 40=9, 32/1=1, 32/2=1, 33/23=1, 33/1=1, 34/1=1, 35/1=1, 36 to 40 =4 Total =25
		7) Arunthathiyar Street -4=1 45=1, 80/1=1, 80/2=1, 80/3=1, 80/4=1, 80/5=1, 80/6=1, 101=1, 110=1, 146=1, 148/1=1, 148/2=1, 2=1, 1=1, 89=1, 69e=1, 65=1, 4a=1, 5=1, 6=1, 13/1a=1, 11/8=1, 6 to 20 = 14 Total 37
		Un Assesment = 21
		Total = 398
6	Boundaries of the concerned ward / Division	
	North	Ward No. - 8 - Muslim Street
	East	Ward No. - 8 & Ward No. - 14 Thammampatty Kattu Kottai
	South	Ward No - 15 - Mariamman Kovil
	West	Ward No. - 12 - BSNL Office
7	Total Population of the Ward / Division	1208
8	If the Population arrived is lesser / higher than the average population of a single ward of the Thammampatty Local Body, the reasons there of may be mentioned.	
9	Remarks, if any	

Place Thammampatty

Date :

Signature :  
Name : G.Palanisamy   
Designation : Executive Officer  
Thammampatty Town Panchayat  
Salem District



## ANNEXURE-II(d)

FORMAT

## (TOWN PANCHAYAT)

## DRAFT WARD DELIMITATION REPORT

NAME OF THE DISTRICT:		SALEM
NAME OF TOWN PANCHAYAT:		THAMMAMPATTY Special Grade Town Panchayat
1	Ward / Division No. concerned	14
2	Name of the areas covered in the Ward / Division	1) Koneripatty Kattukottai West
3	Average population of the Ward / Division	1195
4	Building Nos. of the concerned ward / Division (Street wise)	1) Koneripatty Kattukottai West -Building No - 357 Un Assesment - 33 Total = 390
5	Number of households in the concerned Ward / Division (Street wise) Total = 390	1) Koneripatty Kattukottai West 31/1=1, 32/1=1, 34=1, 37=1, 39=1, 45=1, 46=1, 1/a=1, 1/2=1, 1/3=1, 2=1, 4=1, 5=1, 7a=1, 8 to 11=4, 13 to 16=4, 18=1, 18a=1, 19 to 21=3, 22b=1, 22c=1, 24/1=1, 24/2=1, 25/1=1, 25/2=1, 25/3=1, 26=1, 29/1=1, 30=1, 32 to 37=6, 40=1, 40/2=1, 40/1=1, 41/1=1, 41/2=1, 42=1, 45 to 53=9, 50a=1, 67=1, 61 to 62=2, 65a=1, 65b=1, 66=1, 67/1=1, 67/2=1, 68=1, 69=1, 69a=1, 70=1, 72=1, 73/1=1, 73/21=1, 76=1, 77=1, 78=1, 81a=1, 117=1, 161=1, 209 to 219=10, 222 to 227=6, 232a=1, 233=1, 234=1, 234a=1, 234b=1, 234b/1=1, 234c=1, 235 to 293=59, 291/1=1, 278=1, 110a=1, 230=1, 294=1, 32=1, 33=1, 38=1, 46=1, 3=1, 4=1, 18=1, 5 to 7=3, 47=1, 48=1, 7/1=1, 7=1, 8=1, 164/1=1, 9/1=1, 9/2=1, 10=1, 61/67=1, 12=1, 13=1, 68a=1, 44a=1, 44a1=1, 7=1, 10=1, 10/1=1, 12=1, 13=1, 13/1=1, 13/2=1, 13/3=1, 14/15=1, 17=1, 19=1, 21=1, 23=1, 25=1, 27 to 29=3, 29/1=1, 30 to 36=7, 37/19=1, 39=1, 41=1,
		43=1, 143a=1, 143b=1, 6/23=1, 11=1, 37/a1=1, 38=1, 40=1, 42=1, 44=1, 46 to 49=4, 63e=1, 51=1, 53/26=1, 54=1, 54/1=1, 55/27=1, 56 to 57=2, 57/1=1, 57/2=1, 57/3=1, 54/148=1, 60/147=1, 61 to 72=12, 76=1, 77/39=1, 78 to 117=40, 88/129=1, 81/41=1, 121 to 127=7, 16=1, 18=1, 20=1, 22=1, 126=1, 133 to 143=10, 143/73=1, 137/1=1, 145/1=1, 262 to 300 =39 Total =357 Un Assesment = 33 Total = 390
6	Boundaries of the concerned ward / Division	
	North	Ward No. - 8 & Ward No - 9
	East	Sendarappatty Town Panchayat Limit
	South	Ward No. - 18 - Thammampatty Kattukottai (S)
	West	Ward No.- 8, - 13, - 15, & - 18
7	Total Population of the Ward / Division	1184

8	If the Population arrived is lesser / higher than the average population of a single ward of the Thammampatty Local Body, the reasons there of may be mentioned.	
9	Remarks, if any	

Place : Thammampatty

Date :

Signature :

Name : G.Palanisamy

Designation :



Executive Officer

Thammampatty Town Panchayat

Salem District


<b>ANNEXURE-II(d)</b>		
<b>FORMAT</b>		
<b>(TOWN PANCHAYAT)</b>		
<b>DRAFT WARD DELIMITATION REPORT</b>		
NAME OF THE DISTRICT:		SALEM
NAME OF TOWN PANCHAYAT:		THAMMAMPATTY Special Grade Town Panchayat
1	Ward / Division No. concerned	15
2	Name of the areas covered in the Ward / Division	1) Adidravidar Street West 2) Adidravidar Colony
3	Average population of the Ward / Division	1195
4	Building Nos. of the concerned ward / Division (Street wise)	1) Adidravidar Street West -Building No -292 2) Adidravidar Colony -Building No -88 Un Assesment - 15 = Total = 395
5	Number of households in the concerned Ward / Division (Street wise) Total = 395	) Adidravidar Street West 1/1=1, 1/2=1, 1/3=1, 1/4=1, 1/5=1, 1/6=1, 1/7=1, 2/1=1, 2/2=1, 2/3=1, 2/4=1, 2/5=1, 2/94=1, 3/1=1, 3/2=1, 3/3=1, 3/4=1, 3/5=1, 4/1=1, 4/2=1, 4/3=1, 4/4=1, 4/5=1, 4/6=1, 4/7=1, 4/8=1, 4/9=1, 4/10=1, 5/1=1, 5/2=1, 5/3=1, 5/4=1, 6/1=1, 6/2=1, 6/3=1, 6/4=1, 6/5=1, 6/6=1, 6/7=1, 6/213a=1, 6/8=1, 6/9=1, 6/10=1, 6/12=1, 6/13=1, 7/1=1, 7/14a=1, 7/2=1, 7/3=1, 7/4=1, 7/5=1, 7/6=1, 7/7=1, 7/8=1, 8/1=1, 8/2=1, 8/3=1, 8/4=1, 8/5=1, 8/6=1, 8/7=1, 9/1=1, 9/2=1, 9/211=1, 9/3=1, 9/4=1, 9/5=1, 9/6=1, 9/7=1, 9/8=1, 9/9=1, 9/10=1, 10/1=1, 10/2=1, 10/3=1, 10/4=1, 10/5=1, 10/6=1, 10/68=1, 10-5=1, 10=1, 11=1, 11/1=1, 11/2=1, 11/3=1, 11/4=1, 11/5=1, 11/6=1, 11/7=1, 11/8=1, 11/68a=1, 12=1, 121/167=1, 12/1=1, 12/2=1, 12/3=1, 12/4=1, 12/5=1, 13/1=1, 13/2=1, 13/3=1, 13/4=1, 13/5=1, 13/6=1, 13/7=1, 13/8=1 14/1=1, 14/2=1, 14/3=1, 14/269=1, 14/4=1, 15/1=1, 15/2=1, 15/3=1, 15/4=1, 15/6=1, 15/7=1, 15/8=1, 15/9=1, 16/10=1, 16/1=1, 16/2=1, 16/3=1, 16/4=1, 17/1=1, 17/2=1, 17/3=1, 17/4=1, 17/5=1, 17/6=1, 17/7=1, 18/1=1, 18/2=1, 18/3=1, 18/4=1, 19/1=1, 19/2=1, 19/3=1, 19/4=1, 20/1=1, 20/2=1, 20/3=1, 20/4=1, 20/5=1, 21/1=1, 21/2=1, 21/3=1, 21/4=1, 21/5=1, 22/1=1, 22/2=1, 22/3=1, 22/4=1, 23/1=1, 23/2=1, 23/3=1, 23/4=1, 23/5=1, 24/1=1, 24/2=1, 24/3=1,

		25/1=1, 25/2=1, 26/1=1, 26/2=1, 26/3=1, 27/1=1, 27/2=1, 28/1=1, 28/2=1, 28/3=1, 29/1=1, 29/2=1, 30/1=1, 30/2=1, 31/1=1, 31/2=1, 32/1=1, 32/2=1, 33/11=1, 33/2=1, 33/3=1, 34=1, 36/1=1, 36/2=1, 37=1, 38/31=1, 39/32=1, 83a=1, 83b=1, 17b=1, 182=1, 2) Adidravidar Colony 1 to 44 =44, 4/1=1, 4/2=1, 7/1=1, 7/2=1, 9/1=1, 9/2=1, 10/1=1, 10/2=1, 10/3=1, 11/1=1, 15/1=1, 15/2=1, 17/1=1, 17/2=1, 18/1=1, 19/1=1, 20/1=1, 20/2=1, 21/1=1, 21/2=1, 22/1=1, 22/2=1, 24/1=1, 25/1=1, 25/2=1, 26/1=1, 26/2=1, 27/1=1, 29=1, 30/1=1, 33/1=1, 33/2=1, 34/1=1, 36/1=1, 38/1=1, 39/1=1, 40/1=1, 42/1=1, 44/1=1, 205=1, 223=1, 224=1, 262=1, 282=1 Total = 395
6	Boundaries of the concerned ward / Division	
	North	Ward No. - 12, & -13 Arunthathier Street
	East	Ward No.- 14 - Thammampatty Kattu Kottai
	South	Ward No. - 18 - Thammampatty Kattu Kottai
	West	Ward No. - 18 - Thammampatty Kattu Kottai
7	Total Population of the Ward / Division	1199
8	If the Population arrived is lesser / higher than the average population of a single ward of the Thammampatty Local Body, the reasons there of may be mentioned.	
9	Remarks, if any	

Place Thammampatty

Date :

Signature :  
Name : G.Palanisamy  
Designation :

  
Executive Officer  
Thammampatty Town Panchayat  
Salem District

<b>ANNEXURE-II(d)</b>		
<b>FORMAT</b>		
<b>(TOWN PANCHAYAT)</b>		
<b>DRAFT WARD DELIMITATION REPORT</b>		
NAME OF THE DISTRICT:		SALEM
NAME OF TOWN PANCHAYAT:		THAMMAMPATTY Special Grade Town Panchayat
1	Ward / Division No. concerned	16
2	Name of the areas covered in the Ward / Division	1) Karuppalagi Muthali Street
		2) Erappa Gounder Lane
		3) MuthuGounder Lane
		4) Kurumber Street
3	Average population of the Ward / Division	1195
2	Building Nos. of the concerned ward / Division (Street wise)	1) Karuppalagi Muthali Street -Building No -52
		2) Erappa Gounder Lane -Building No -29
		3) MuthuGounder Lane -Building No -85
		4) Kurumber Street -Building No -232
		Un Assesment - 17
		Total = 415
5	Number of households in the concerned Ward / Division (Street wise) Total = 415	1) Karuppalagi Muthali Street 17 to 19=3, 21=1, 23=1, 26 to 29=4, 30 to 72 = 43 Total = 52
		2) Erappa Gounder Lane 1=1, 1/1=1, 1/2=1, 2/1=1, 2/2=1, 3=1, 3/9=1, 4/1=1, 4/2=1, 5/1=1, 5/2=1, 6/1=1, 6/2=1, 6/3=1, 7/1=1, 7/2=1, 8/1=1, 8/2=1, 9=1, 10/1=1, 10/2=1, 11=1, 12=1, 13/15=1, 14=1, 15/1=1, 16/1=1, 17=1, 17/3=1 Total=29
		3) MuthuGounder Lane 1/1=1, 1/2=1, 1/3=1, 1/4=1, 2/1=1, 2/2=1, 3/1=1, 3/2=1, 3/3=1, 3/4=1, 4/1=1, 4/2=1, 4/3=1, 4/4=1, 4/5=1, 5/1=1, 5/2=1, 5/3=1, 6/1=1, 6/2=1, 6/3=1, 6/4=1, 6/63=1, 7/1=1, 7/2=1, 743g=1, 7=1, 8/43f=1, 8/1=1, 8/2=1, 9/43e=1, 9/1=1, 9/2=1, 9/3=1, 10=1, 10/42d=1, 10/1=1, 11/10=1, 11/43c=1, 11/1=1, 11/54=1, 12=1, 12/43b=1, 12=1, 13=1, 13/43a=1, 13/1=1, 13/2=1, 14/1=1, 14/2=1, 14/3=1, 15/1=1, 15/2=1, 16/1=1, 16/2=1, 17/1=1, 17/2=1, 18/1=1, 18/2=1, 19=1, 20/1=1, 20 to 23=4, 31=1, 42=1, 42/1=1, 50=1, 64=1, 83=1, 85=1, 25 to 37 = 13 Total=85

		4) Kurumber Street 61=1, 3 to 12=10, 11b=1, 14=1, 14/1=1, 15 to 20=5, 22=1, 27 to 31=5, 40 to 47=8, 47/1=1, 47/3=1, 144/48=1, 144/48a=1, 148/48b=1, 59 to 65=7, 54a=1, 55a=1, 55b=1, 55c=1, 55d=1, 55e=1, 55f=1, 55g=1, 55h=1, 58=1, 59=1, 60/1=1, 60/1=1, 61 to 63=3, 62d=1, 66a=1, 68 to 70=3, 70a=1, 70b=1, 70c=1, 70d=1, 72=1, 72a=1, 73=1, 73/1=1, 73/2=1, 74=1, 75/1=1, 75/2=1, 75/3=1, 75/4=1, 75/5=1, 75/6=1, 75a=1, 75b=1, 75c=1, 75d=1, 75e=1, 75f=1, 75g=1, 75h=1, 75 to 81=6, 77/1=1, 75/2=1, 75/3=1, 75/4=1, 75/4=1, 75/5=1, 75/6=1, 75a=1, 75b=1, 75c=1, 75d=1, 75e=1, 75f=1, 75g=1, 75h=1, 75 to 81=6, 77/1=1, 83=1, 84=1, 86 to 88=3, 88a=1, 88g=1, 88h=1, 88 to 89=2, 92 to 96=5, 98 to 103=6, 102a=1, 103a=1, 104a=1, 105=1, 105a=1, 105b=1, 105c=1, 105d=1, 105e=1, 105f=1, 105 to 109=5, 112 to 136=25, 139 to 185 =47, 188 to 193=6 Total = 232
		Un Assesment = 17
		Total = 415
6	Boundaries of the concerned ward / Division	
	North	Ward No.- 11 - Nadu Street
	East	Ward No . - 12 - Sendarapatty Main Road
	South	Ward No . - 18 -Thammampatty Kattu Kottai (S)
	West	Ward No. - 17 - House Road
7	Total Population of the Ward / Division	1260
8	If the Population arrived is lesser / higher than the average population of a single ward of theThammampatty Local Body, the reasons there of may be mentioned.	
9	Remarks, if any	

Place : Thammampatty

Date :

Signature :

Name : G.Palanisamy

Designation :



Executive Officer

Thammampatty Town Panchayat

Salem District

## ANNEXURE-II(d)

FORMAT

(TOWN PANCHAYAT)

## DRAFT WARD DELIMITATION REPORT

NAME OF THE DISTRICT:		SALEM
NAME OF TOWN PANCHAYAT:		THAMMAMPATTY Special Grade Town Panchayat
1	Ward / Division No. concerned	17
2	Name of the areas covered in the Ward / Division	1) Hospital Street 2) House Road
3	Average population of the Ward / Division	1195
4	Building Nos. of the concerned ward / Division (Street wise)	1) Hospital Street -Building No -218
		2) House Road -Building No -172
		Un Assesment - 19
		Total = 409
5	Number of households in the concerned Ward / Division (Street wise) Total = 409	1) Hospital Street 1 to 18=18, 19a=1, 19b=1, 19c=1, 19d=1, 19e=1, 19f=1, 23=1, 23a=1, 23b=1, 23c=1, 23d=1, 27=1, 29=1, 29/1=1, 31=1, 31/1=1, 31a=1, 32=1, 33=1, 35=1, 35/1=1, 35/2=1, 37/1=1, 37/2=1, 37/3=1, 39/1=1, 39/2=1, 39/3=1, 39/4=1, 39/5=1, 41=1, 43=1, 45=1, 47=1, 49=1, 51=1, 51/1=1, 53=1, 55=1, 57=1, 59=1, 61=1, 61/1=1, 61/2=1, 61a=1, 61d=1, 61e=1, 71=1, 78c=1, 79/1=1, 79/2=1, 79/3=1, 79/4=1, 79/5=1, 81=1, 85=1, 85/1=1, 85/2=1, 85/3=1, 85/4=1, 85/5=1, 85/6=1, 85/7=1, 86=1, 90=1, 91=1, 91/1=1, 93=1, 95/1=1, 95/2=1, 95f=1, 95e=1, 95g=1, 96/1=1, 96/2=1, 96/3=1, 96/4=1, 96d1=1, 96e=1, 96f=1, 96g=1, 97=1, 98=1, 106a=1, 99=1, 100/1=1, 100/2=1, 101 to 157=57, 164a=1, 165/1=1, 165/2=1, 165/3=1, 165/4=1, 165/5=1, 165/6=1, 165/7=1, 165/8=1, 165/9=1, 165/10=1, 165/11=1, 165/12=1, 165/13=1, 165/14=1, 167/1=1, 167/2=1, 167/3=1, 167/4=1, 167/5=1, 169/1=1, 169/2=1, 169/3=1, 170/1=1, 170/2=1, 170/3=1, 170/4=1, 170/5=1, 170/6=1, 171=1, 172=1, 173=1, 175/1=1, 175/2=1, 175/3=1, 175/4=1, 175b=1, 175/6=1, 175d=1, 176 to 189=14, 206a=1, 190/1=1, 190/2=1, Total = 218
		2) House Road 1 to 69=69, 46i=1, 44b=1, 44c=1, 44c1=1, 44d=1, 44j=1, 38b=1, 42e=1, 38a=1, 11a=1, 11b=1, 11c=1, 11d=1, 11e=1, 65=1, 66/1=1, 66/2=1, 68=1, 70=1, 71=1, 38/81=1, 102=1, 104=1, 105=1, 105b=1, 12/42=1, 105 to 152=48, 169 to 197 = 29 Total 172
		un Assesment = 19
		Total = 409
6	Boundaries of the concerned ward / Division	
	North	Swatha River & Jangamasumataram Village Limit
	East	Ward No. - 10- Bazeer Street, Ward No. - 11- Nadu Street, Ward No. - 15 - Kurumber Street & Ward - 18
	South	Ward No. - 18 - Thammampatty Kattukottai (S)
	West	Jangasamudaram Village Limit

7	Total Population of the Ward / Division	1241
8	If the Population arrived is lesser / higher than the average population of a single ward of the Thammampatty Local Body, the reasons there of may be mentioned.	
9	Remarks, if any	

Place Thammampatty

Date :

Signature :

Name : G.Palanisamy



Designation :

Executive Officer

Thammampatty Town Panchayat

Salem District



## ANNEXURE-II(d)

FORMAT

(TOWN PANCHAYAT)

## DRAFT WARD DELIMITATION REPORT

NAME OF THE DISTRICT:		SALEM
NAME OF TOWN PANCHAYAT:		THAMMAMPATTY Special Grade Town Panchayat
1	Ward / Division No. concerned	18
2	Name of the areas covered in the Ward / Division	Thammampatty Kattukottai South
3	Average population of the Ward / Division	1195
4	Building Nos. of the concerned ward / Division (Street wise)	Thammampatty Kattukottai South - Building No - 394 Un Assesment - 26 Total = 420
5	Number of households in the concerned Ward / Division (Street wise) Total = 420	Thammampatty Kattukottai South 1/1=1,1/2=1, 1/3=1, 2/1=1, 2/2=1, 2/1a=1, 2/3=1,2/4=1, 3/1=1, 3/1a=1, 3/2=1, 3/3=1, 3/4=1, 3/5=1, 4=1, 4/13=1, 4/1a=1, 4/1=1, 4/2=1, 4/3=1, 4/4=1, 5/1=1, 5/2=1, 5/3=1,5/4=1, 5/5=1, 6/1=1, 6/2=1, 6/3=1, 6/4=1, 7/1=1, 7/2=1, 7/3=1, 8=1, 8/104=1, 8/3=1,201a=1, 8/2=1, 9=1, 91/94a=1, 9=1, 9/5=1, 9/2=1, 10/1=1,10/2=1,10/3=1, 11/1=1,11/2=1, 11/3=1, 11/4=1,11/5=1, 11/6=1, 11/7=1, 12/107a=1, 12=1, 13/1=1,13/2=1, 13/3=1, 13/4=1, 14/1=1,14/2=1,14/3=1,14/4=1, 15/1=1, 15/2=1,15/3=1, 15/4=1, 16/1=1, 16/2=1, 16/3=1, 17/1=1, 17/2=1, 17/3=1, 17/4=1,18/1=1 18/2=1, 18/3=1,18/4=1, 18/5=1, 19/1=1,19/2=1, 19/14b1=1, 19/1=1, 20/1=1, 20/2=1, 21/1=1, 21/2=1, 21/3=1, 21/4=1, 21/5=1, 22/1=1, 22/2=1, 23/1=1,23/2=1, 23/4=1,24/1=1, 24/2=1,24/85=1, 25/1=1, 25/2=1, 25/3=1, 25/4=1, 26/1=1, 26/2=1, 26/3=1, 26/4=1, 27/1=1, 27/2=1, 27/3=1, 28=1, 29/1=1,29/2=1, 29/3=1, 30/1=1, 30/2=1, 31/1=1, 31/2=1, 31/3=1, 32/1=1, 32/2=1, 32/3=1, 31/1=1, 33/2=1, 34/1=1,34/2=1, 35/1=1, 35/2=1, 36/1=1, 36/2=1, 37/1=1, 37/2=1, 37/3=1, 38/1=1, 38/2=1, 39/1=1,  41/2=1, 41/3=1, 42/1=1, 42/2=1, 42/3=1, 43=1, 44/1=1, 44/2=1, 44/3=1, 46=1, 46/1=1, 47=1, 183a=1, 48/1=1, 48/2=1, 48/3=1, 49/1=1, 49/2=1, 49/3=1, 49/4=1, 50/1=1, 50/2=1, 50/3=1, 50/60m=1, 51=1, 52 to 75=24, 75/58a=1, 76/58=1, 77 to 99=23, 132=1, 148 to 149=2, 151 to 200=50, 223=1, 55=1, 13/47a=1, 13/47b=1, 12a=1, 48=1,202=1, 46=1, 01=1, 02=1, 31/20=1, 01=1, 02=1, 01=1, 95d1=1, 95d2=1, 40=1, 10-106=1, 226c=1=1, 226d=1, 2-a=1, 2-b=1, 227=1, 15a=1, 110=1, 39c=1, Total = 394 un Assesment = 26 Total = 420
6	Boundaries of the concerned ward / Division	
	North	Ward No. - 16 - Kurumber Street Ward No. - 15 Ward No. - 17
	East	Sendarappatty Town Panchayat Limit
	South	Trichi District Boundry Limit Mangapatty Village Panchayat

	West	Valakombai Village Limit
7	Total Population of the Ward / Division	1275
8	If the Population arrived is lesser / higher than the average population of a single ward of the Thammampatty Local Body, the reasons there of may be mentioned.	
9	Remarks, if any	

Place : Thammampatty

Date :

Signature :

Name : G.Palanisamy

Designation :



Executive Officer

Thammampatty Town Panchayat

Salem District