

ANNEXURE-I(d)

FORMAT

(TOWN PANCHAYAT)
DATA ON DRAFT WARD DELIMITATION PROPOSAL

NAME OF THE DISTRICT : Salem

NAME OF TOWN PANCHAYAT : Tharamangalam

SL.No	Name of Town Panchayat	2011 Census Population	Sanctioned Strength (Total Wards/Division)	Total No. of Residential Buildings	Average Population in a Ward / Division Col.(3)/Col.(4)	Average No. of Residential Building in a Ward / Division Col.(5)/Col.(4)	Average Household Population Col.(6)/Col.(7)	Proposed Ward / Division No.	No. of Residential Building in the proposed Ward / Division	Assessed Population of proposed Wared / Division Col.(8) x Col.(10)	Difference in Assessed Population from Average Population Col.(11) - Col.(6)	Percentage difference from Average Population Col.(12) x 100 / Col.(6)	Reasons for difference	Remarks
1	2	3	4	5	6	7	8	9	10	11	12	13	14	15
1	Tharamangalam	30222	18	7922 (7790+132)	1679.00	440.11	3.81495	1	482	1839	160	9.52	NA	-
2								2	398	1518	-161	-9.57	NA	-
3								3	400	1526	-153	-9.11	NA	-
4								4	433	1652	-27	-1.62	NA	-
5								5	481	1835	156	9.29	NA	-
6								6	478	1824	145	8.61	NA	-
7								7	426	1625	-54	-3.21	NA	-
8								8	464	1770	91	5.43	NA	-
9								9	400	1526	-153	-9.11	NA	-
10								10	425	1621	-58	-3.43	NA	-
11								11	475	1812	133	7.93	NA	-
12								12	435	1660	-19	-1.16	NA	-
13								13	405	1545	-134	-7.98	NA	-
14								14	400	1526	-153	-9.11	NA	-
15								15	433	1652	-27	-1.62	NA	-
16								16	474	1808	129	7.70	NA	-
17								17	470	1793	114	6.79	NA	-
18								18	443	1690	11	0.66	NA	-
Total								7922	30222	0.00	0.00			



Ward Delimitation Officer/
Executive Officer (I/C)

Tharamangalam Town Panchayat
Salem District

(TOWN PANCHAYAT)

DRAFT WARD DELIMITATION REPORT

NAME OF THE DISTRICT: SALEM

NAME OF TOWN PANCHAYAT: Tharamangalam

1	Ward / Division No. concerned	1
2	Name of the areas covered in the Ward / Division	1)Parakkallur 2)Kasuvareddypatty Tholasampatti road 3)Kasuvareddypatty Pallakkattukkottai 4)Kasuvareddypatty Kattukkottai 5)Kasuvareddypatty Kattupaguthi 6)Kasuvareddypatty 7)Nangavalli Main Road
3	Average population of the Ward / Division	1679
4	Building Nos. of the concerned ward / Division (Street wise) 482	Street Name : Parakkallur Building Nos 1 to 166 = 166 Nos and unassessed = 3 Nos Street Name : Kasuvareddypatty Tholasampatti road Building Nos 1 to 67 = 67 Nos and unassessed = 1 No Street Name : Kasuvareddypatty Pallakkattukkottai Building Nos 1 to 31 = 31 Nos and unassessed = 1 No Street Name : Kasuvareddypatty Kattukkottai Building Nos 1 to 61 = 61 Nos and unassessed = 1 No Street Name : Kasuvareddypatty Kattupaguthi Building Nos 1 to 30 = 30 Nos Street Name : Kasuvareddypatty Building Nos 1 to 40 = 40 Nos and unassessed = 1 No Street Name : Nangavalli Main Road Building Nos 1 to 78 = 78 Nos and unassessed = 2 Nos Total Building Nos.= 482

5	Number of households in the concerned Ward / Division (Street wise) 482	Street Name: Parakkallur = 169 Nos 1-73=73,75A-75C=3,77-143=67, 145E-145G=3,149-168=20 and unassessed = 3 Nos Street Name Kasuvareddypatty tholasampatti road = 68 Nos 1-36=36, 39-43A=6,46-70=25 and unassessed = 1 No Street Name :Kasuvareddypatty pallakkattukkottai = 32 Nos 1-31=31 and unassessed = 1 No Street Name :Kasuvareddypatty Kattukottai = 62 Nos 1-42=42, 46-64=19 and unassessed = 1 No Street Name :Kasuvareddypatty kattupaguthi = 30 Nos 1-10=1, 12-19=1, 21-24=1, 27- 54 = 27 Street Name : Kasuvareddypatty =41 Nos 1- 36=36 , 37A=1, 38A-38C=3 and unassessed = 1 No Street Name :Nangavalli Main Road = 80 Nos 1-67=67 , 68A-68C=3, 73-80=8 and unassessed = 2 Nos
6	Boundaries of the concerned ward / Division	
	North	Amarakundhi Panchayat
	East	Ward No.2 , Kasuvareddypatty Harishana Street
	South	Ward No.4 , Vetnikaradu
	West	Arurpatti panchayat
7	Total Population of the Ward / Division	1839
8	If the Population arrived is lesser / higher than the average population of a single ward of the Tharamangalam Town Panchayat(Local Body) the reasons there of may be mentioned.	-
9	Remarks if any	-

Place : Tharamangalam

Date :

Signature:

Name : S.Rajavijayaganesan

Designation: Ward Delimitation Officer/
Executive Officer (I/C)

Tharamangalam Town Panchayat

Salem District

(TOWN PANCHAYAT)

DRAFT WARD DELIMITATION REPORT

NAME OF THE DISTRICT: SALEM

NAME OF TOWN PANCHAYAT: Tharamangalam

1	Ward / Division No. concerned	2
2	Name of the areas covered in the Ward / Division	1)Pothiyampatty Kattuvalavu 2)Chinnan Valavu 3)Thandan Valavu 4) Sevan Valavu 5) Pothiyampatty Moopar Street 6) Kasuvareddypatty Harishana Street 7) Erikodi Kattuvalavu 8) Kasuvareddypatty
3	Average population of the Ward / Division	1679
4	Building Nos. of the concerned ward / Division (Street wise) 398	Street Name : Pothiyampatty Kattuvalavu Building Nos 1 to 87 = 87 Nos and unassessed = 2 Nos Street Name : Chinnan Valavu Building Nos 1 to 30 = 30 Nos and unassessed = 1 No Street Name : Thandan Valavu Building Nos 1 to 33= 33 Nos and unassessed = 1 No Street Name : Sevan Valavu Building Nos 1 to 47 = 47 Nos and unassessed = 1 No Street Name : Pothiyampatty Moopar Street Building Nos 1 to 10 = 10 Nos Street Name : Kasuvareddypatty Harishana Street Building Nos 1 to 86 = 86 Nos and unassessed = 2 Nos Street Name : Erikodi Kattuvalavu Building Nos 1 to 44 = 44 Nos and unassessed = 1 No Street Name : Kasuvareddypatty Building Nos 1 to 51 = 51 Nos and unassessed = 2 Nos Total Building Nos. = 398

5	Number of households in the concerned Ward / Division (Street wise) 398	Street Name Pothiyampatty Kattuvalavu = 89 Nos 1-38=38, 41-78=38,82-92=11 and unassessed = 2 Nos Street Name Chinnan Valavu = 31 Nos 18/2-24A=1,18/2-24A=1,18/2-22B=1,18/2-24A=1,18/2-22C=1,24-43=20,46-50=5 and unassessed = 1 No Street Name :Thandan Valavu = 34 Nos 1-16=16,18C-18E=3,21-34=14 and unassessed = 1 No Street Name : Sevan Valavu = 48 Nos 1-18=18,21A2-21A6=5,26-49=24 and unassessed = 1 No Street Name : Pothiyampatty Moopar Street = 10 Nos 1-10=10 Street Name : Kasuvareddypatty Harishana Street = 88 Nos 1-5=5, 7=1, 9=1, 11-19=9, 21=1, 23-27=5, 29-46=18, 48-55=8, 57-59=3, 61-63=3, 67-98=32 and unassessed = 2 Nos Street Name : Erikodi Kattuvalavu = 45 Nos 1-18=18, 1-9E=1, 20=1, 22=1, 24-46=23 and unassessed = 1 No Street Name : Kasuvareddypatty = 53 Nos 1-9=9, 11-23=13, 25=1, 28-41=14, 43-56=14 and unassessed = 2 Nos
6	Boundaries of the concerned ward / Division	
	North	Amarakundhi Panchayat
	East	Sikkampatti Panchayat
	South	Ward No.3 ,Erikodi kattu valavu
	West	Ward No. 1, Kasuvareddypatti
7	Total Population of the Ward / Division	1518
8	If the Population arrived is lesser / higher than the average population of a single ward of the Tharamangalam Town Panchayat(Local Body) the reasons there of may be mentioned.	-
9	Remarks if any	-

Place : Tharamangalam

Date :

Signature:

Name : S.Rajavijayaganesan

Designation: Ward Delimitation Officer/
Executive Officer (I/C)

Tharamangalam Town Panchayat
Salem District

(TOWN PANCHAYAT)

DRAFT WARD DELIMITATION REPORT

NAME OF THE DISTRICT: SALEM

NAME OF TOWN PANCHAYAT: Tharamangalam

1	Ward / Division No. concerned	3
2	Name of the areas covered in the Ward / Division	1)Adidiravitar street 2)Erikodi kattualavu 3)Nangiripatty 4) Kuruvamparai 5)Kuppamuthu mooppan street 6)Periyampatty 7)Periyampatty Kattuvalavu 8)Kuruvamparai arisana street 9) Pothanor Road
3	Average population of the Ward / Division	1679
4	Building Nos. of the concerned ward / Division (Street wise) 400	Street Name : Adidiravitar Street Building Nos.1 to 34 = 34 Nos and unassessed = 1 No Street Name : Erikodi Kattuvalavu Building Nos.1 to 72 = 72 Nos and unassessed = 2 Nos Street Name : Nangiripatty Building Nos.1 to 33 = 33 Nos and unassessed = 1 No Street Name : Kuruvamparai -- Street Name : Kuppamuthu Mooppan Street Building Nos.1 to 46 = 46 Nos and unassessed = 1 No Street Name : Periyampatty Building Nos.1 to 81 = 81 Nos and unassessed = 2 Nos Street Name : Periyampatty Kattuvalavu Building Nos.1 to 41 = 41 Nos and unassessed = 1 No Street Name : Kuruvamparai Arisana Street -- Street Name : Pothanor Road Building Nos.1 to 83 = 83 Nos and unassessed = 2 Nos Total building nos.= 400

5	Number of households in the concerned Ward / Division (Street wise) 400	Ward No : 1 Street Name: Adidiravitar Street = 35 Nos 1-13=13, 15-25=11, 27=1, 29-37=9 and unassessed = 1 No Street Name : Erikodi Kattuvalavu = 74 Nos 1-8=8, 9A-9D=4, 10A-10E=5, 11B-11H=7, 12A-12F=6, 13-15=3, 17-21=5, 23-32=10, 35-39=5, 41-44=4, 46-47=2, 49-56=8, 58-60=3, 63-64=2 and unassessed = 2 Nos Street Name : Nangiripatty = 34 Nos 1-10=10, 11A-11C=3, 12-18=7, 21-33=13 and unassessed = 1 No Street Name : Kuruvamparai : Street Name : Kuppamuthu Mooppan Street = 47 Nos 1-23=23, 24A-24B=2, 26-46=21, and unassessed = 1 No Street Name Periyampatty = 83 Nos 1-29=29 , 31A-43=13,45-83=39 and unassessed = 2 Nos Street Name : Periyampatty Kattuvalavu = 42 Nos 1-3=3, 5=1, 7-12=6, 15=1, 18-22=5, 24-28=5, 30-49=20 and unassessed = 1 No Street Name : Kuruvamparai Harijana Street : Street Name : Pothanor Road = 85 Nos 1-63=63, 65A=1,67-76=10, 80-88=9 and unassessed = 2 Nos
6	Boundaries of the concerned ward / Division	
	North	Ward No.2, Lake
	East	Sikkampatti Panchayat
	South	Ward No.5, Nangavalli main road & ward No.6, Omalur main road
	West	Ward No. 4,Tholasampatti pirivu road
7	Total Population of the Ward / Division	1526
8	If the Population arrived is lesser / higher than the average population of a single ward of the Tharamangalam Town Panchayat(Local Body) the reasons there of may be mentioned.	-
9	Remarks if any	-

Place : Tharamangalam

Date :

Signature:

Name : S.Rajavijayaganesan

Designation: Ward Delimitation Officer/
Executive Officer (I/C)

Tharamangalam Town Panchayat
Salem District

(TOWN PANCHAYAT)

DRAFT WARD DELIMITATION REPORT

NAME OF THE DISTRICT: SALEM

NAME OF TOWN PANCHAYAT: Tharamangalam


1	Ward / Division No. concerned	4
2	Name of the areas covered in the Ward / Division	1)Kolikattanoor Vetnikaradu 2)Vetnikaratu 3)Vetnikaratu Kilakku 4)Tholasampatty Pirivu Road 5)Kolikattanoor Jalakandapuram Road
3	Average population of the Ward / Division	1679
4	Building Nos. of the concerned ward / Division (Street wise) 433	Street Name : Kolikattanoor Vetnikaradu Building Nos 1 to 24 = 24 Nos Street Name : Vetnikaratu Building Nos 1 to 20 = 20 Nos Street Name : Vetnikaratu Kilakku Building Nos 1 to 287= 287 Nos and unassessed = 6 Nos Street Name : Tholasampatty Pirivu Road Building Nos 1 to 61 = 61 Nos and unassessed = 2 Nos Street Name : Kolikattanoor Jalakandapuram Road Building Nos 1 to 33 = 33 Nos Total Building Nos = 433
5	Number of households in the concerned Ward / Division (Street wise) 433	Street Name Kolikattanoor Vetnikaradu = 24 Nos 1-5=5, 7-19=13 , 16-21=6 Street Name: Vetnikaratu = 20 Nos 1-20=20 Street Name : Vetnikaratu kilakku = 293 Nos 1-129 = 129, 131A-131C=3, 133-178=46, 180-268=89, 270A-270D=4, 272-287=16, and unassessed = 6 Nos Street Name : Tholasampatty Pirivu Road = 63 Nos 1-11=11, 14-16=3, 18-21=4, 23-25=3, 27=1, 30=1, 32-34=3, 37-40=4, 44-48=5, 50=1, 52-57=6, 59=1, 61-63 =3, 65-79=15 and unassessed = 2 Nos Street Name : Kolikattanoor Jalakandapuram Road = 33 Nos 1-33=33
6	Boundaries of the concerned ward / Division	
	North	Ward No.1 , Kasuvareddypatti
	East	Ward No.3, Adidravitar Street
	South	Ward No.11, Muniyagaundan valavu
	West	Arurpatti Panchayat

7	Total Population of the Ward / Division	1652
8	If the Population arrived is lesser / higher than the average population of a single ward of the Tharamangalam Town Panchayat(Local Body) the reasons there of may be mentioned.	-
9	Remarks if any	-

Place : Tharamangalam

Date :

Signature:



Name : S.Rajavijayaganesan

Designation: Ward Delimitation Officer/
Executive Officer (I/C)

Tharamangalam Town Panchayat
Salem District

(TOWN PANCHAYAT)

DRAFT WARD DELIMITATION REPORT

NAME OF THE DISTRICT: SALEM

NAME OF TOWN PANCHAYAT: Tharamangalam

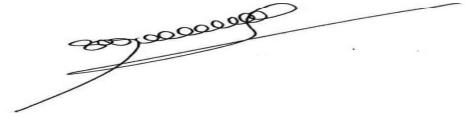
1	Ward / Division No. concerned	5
2	Name of the areas covered in the Ward / Division	1)Nangavalli Road 2)Vatakku Karaikattu Vellalar Street 3)Karaikkattu Vellalar Street 4)Jalakantapuram Main Road 5)Mattukaran Santhu 6)Pillairar Kovil Street 7)Kilakku Karaikkattu Vellalar Street 8)Pathrakaliyamman Kovil Street
3	Average population of the Ward / Division	1679
4	Building Nos. of the concerned ward / Division (Street wise) (481)	<p>Street Name : Nangavalli Road Building Nos.1 to 137= 137 Nos and unassessed = 2 Nos</p> <p>Street Name : Vatakku Karaikattu Vellalar Street Building Nos.1 to 36 = 36 Nos</p> <p>Street Name : Karaikkattu Vellalar Street Building Nos.1 to 47 = 47 Nos</p> <p>Street Name : Jalakantapuram Main Road Building Nos.1 to 10 = 10 Nos</p> <p>Street Name : Mattukaran Santhu Building Nos.1 to 31= 31 Nos</p> <p>Street Name : Pillairar Kovil Street Building Nos.1 to 42 = 42 Nos</p> <p>Street Name : Kilakku Karaikkattu Vellalar Street Building Nos.1 to 67 = 67 Nos and unassessed = 1 No</p> <p>Street Name : Pathrakaliyamman Kovil Street Building Nos.1 to 108 = 108 Nos Total Building Nos. = 481</p>
5	Number of households in the concerned Ward / Division (Street wise) (481)	<p>Street Name: Nangavalli Road = 139 Nos 1-36=36, 37A-37C=3, 39A-87=49, 89A-89D=4, 91-135=45, and unassessed = 2 Nos</p> <p>Street Name Vatakku Karaikattu Vellar Street = 36 Nos 1-36=36</p> <p>Street Name : Karaikattu Vellalar Street = 47 Nos 1-47=47</p> <p>Street Name : Jalakandapuram Main Road = 10 Nos 1-10=10</p> <p>Street Name : Mattukaran Santhu = 31Nos 1-31=31,</p> <p>Street Name : Pillaiyar Temple Street = 42 Nos 1-42=42,</p> <p>Street Name : Kilakku Karaikattu Vellar Street = 68 Nos 1-43=43, 45A-49=5, 51-70=20, and unassessed = 1 No</p> <p>Street Name : Pathrakaliyamman Temple Street = 108 Nos 1-41=41, 43-46=4, 48-51=4, 53-58=6, 61-78=18, 79A -96 =18, 98-114=17</p>

6	Boundaries of the concerned ward / Division	
	North	Ward No.3 Erikodi kattuvalavu
	East	Ward no.6 Omalur main road
	South	Ward no.8 Perumal kovil street, ward no.9 Jalakandapuram road and ward no.10 Jalakandapuram road
	West	Ward no.4 Vetnikaradu east
7	Total Population of the Ward / Division	1835
8	If the Population arrived is lesser / higher than the average population of a single ward of the Tharamangalam Town Panchayat(Local Body) the reasons there of may be mentioned.	-
9	Remarks if any	-

Place : Tharamangalam

Date :

Signature:



Name : S.Rajavijayaganesan

Designation: Ward Delimitation Officer/

Executive Officer (I/C)

Tharamangalam Town Panchayat

Salem District

(TOWN PANCHAYAT)

DRAFT WARD DELIMITATION REPORT

NAME OF THE DISTRICT: SALEM

NAME OF TOWN PANCHAYAT: Tharamangalam

1	Ward / Division No. concerned	6
2	Name of the areas covered in the Ward / Division	1)Omalur Main Road 2)Pothanur Road
3	Average population of the Ward / Division	1679
4	Building Nos. of the concerned ward / Division (Street wise) (478)	Street Name : Omalur Main Road Building Nos: 1 to 306 = 306 Nos and unassessed = 6 Nos Street Name : Pothanur Road Building Nos: 1 to 163 = 163 Nos and unassessed = 3 Nos Total building Nos.= 478
5	Number of households in the concerned Ward / Division (Street wise) (478)	Ward -6 Street Name: Omalur Main Road = 312 Nos 1-47=47, 49A=1, 51-93=43, 101A-101C=3, 103-194=92, 195D-195F=3, 198-276=79, 278-315=38 and unassessed = 6 Nos Street Name: Pothanur Road = 166 Nos 1-24=24, 26A-26E=5, 29-102=74, 104-152=49, 157A-157D=4, 161-167=7 and unassessed = 3 Nos
6	Boundaries of the concerned ward / Division	
	North	Sikkampatti panchayat
	East	Konakapadi Panchayat
	South	Kurukkupatty Panchayat
	West	Tharamangalam Bus Stand
7	Total Population of the Ward / Division	1824
8	If the Population arrived is lesser / higher than the average population of a single ward of the Tharamangalam Town Panchayat(Local Body) the reasons there of may be mentioned.	-
9	Remarks if any	-

Place : Tharamangalam

Date :

Signature:

Name : S.Rajavijayaganesan

Designation: Ward Delimitation Officer/
Executive Officer (I/C)Tharamangalam Town Panchayat
Salem District

(TOWN PANCHAYAT)

DRAFT WARD DELIMITATION REPORT

NAME OF THE DISTRICT: SALEM

NAME OF TOWN PANCHAYAT: Tharamangalam

1	Ward / Division No. concerned	7
2	Name of the areas covered in the Ward / Division	1) Pattappan Kovil Street 2) Suramangalam Road 3) Pugaiilaikaran Santhu 4) Madesh Muthali Street 5) Sankagiri Main Road 6) Pullikara Ramasamy Muthaliyar Santhu 7) Murugesan Muthali Street 8)Thottikara kailasa Street 9) Singandi Siddha muthali Street 10) Thandu Mariyamman Kovil santhu 11) Uppu Kinaru street 12) Sankari Main Road 13) Muthu Karuppan santhu
3	Average population of the Ward / Division	1679
4	Building Nos. of the concerned ward / Division (Street wise) (426)	Street Name : Pattappan Kovil Street Building Nos: 1 to 64 = 64 Nos and unassessed 2 Nos Street Name : Suramangalam Road Building Nos: 1 to 70 = 70 Nos and unassessed 2 Nos Street Name : Pugaiilaikaran Santhu Building Nos: 1 to 10 = 10 Nos Street Name : Madesh Muthali Street Building Nos: 1 to 7 =7 Nos Street Name : Sankagiri Main Road Building Nos: 1 to78 = 78 Nos and unassessed 2 Nos Street Name : Pullikara Ramasamy Muthaliyar Santhu Building Nos: 1 to 7 = 7 Nos Street Name : Murugesan Muthali Street Building Nos: 1 to 20 = 20 Nos Street Name : Thottikara kailasa Street Building Nos: 1 to 20 = 20 Nos Street Name : Singandi Siddha muthali Street Building Nos: 1 to 24 = 24 Nos Street Name : Thandu Mariyamman Kovil santhu Building Nos: 1 to 37 = 37 Nos and unassessed 1 Nos Street Name : Uppu Kinaru street Building Nos: 1 to 16 =16 Nos Street Name : Sankari Main Road Building Nos: 1 to 33 = 33 Nos Street Name : Muthu Karuppa santhu Building Nos: 1 to 32 = 32 Nos and unassessed 1 Nos Total Buildings = 426

5	Number of households in the concerned Ward / Division (Street wise) 426	Street Name: Pattappan Kovil Street = 66 Nos 1-34=34, 36A-36C=3, 38-64=27, and unassessed = 2 Nos Street Name: Suramangalam Road = 72 Nos 1-46=46, 47A=1, 48-51=4, 52B=1, 54A=1, 65A=1, 69A=1, 70-86=17 and unassessed 2 Nos Street Name : Pugaiyilaikaran Santhu = 10 Nos 1-10=10 Street Name: Madeshmuthali santhu = 7 Nos 1-7=7 Street Name: Sankari Main Road = 80 Nos 1-41=41, 43A-46=4, 48-63=16, 65A-65C=3, 67-79A=14, and unassessed = 2 Nos Street Name: Pullikara ramasamy street = 7 Nos 1-7= 7 Street Name: Murugesan Muthali street = 20 Nos 1-20=20 Street Name: Thottikara Kailasa Street = 20 Nos 1-20 =20 Street Name: Singandi citha muthali street = 24 Nos 1-19=19, 21-25=5, Street Name: Thandu mariyamman kovil santhu = 38 Nos 1-21=21, 24-37=14, 38A-38B=2, and unassessed = 1 Nos Street Name: Uppu kinaru street = 16 Nos 1-16=16 Street Name: Sankari Main Road = 33 Nos 1-11=11, 13-19=7, 21-35=15 Street Name : Muthukaruppan Santhu = 33 Nos 1-14=14, 15C-15F=4, 19-32=14 and unassessed =1 Nos
6	Boundaries of the concerned ward / Division	
	North	Ward No. 6 Omalur Road
	East	Kurukkupatti Panchayat
	South	Ward No.14 Pulavan Sandu
	West	Ward No. 13 South Car street & Ward No.15 sankari main Road
7	Total Population of the Ward / Division	1625
8	If the Population arrived is lesser / higher than the average population of a single ward of the Tharamangalam Town Panchayat(Local Body) the reasons there of may be mentioned.	-
9	Remarks if any	-

Place : Tharamangalam

Date :

Signature:

Name : S.Rajavijayaganesan

Designation: Ward Delimitation Officer/
Executive Officer (I/C)
Tharamangalam Town Panchayat
Salem District

(TOWN PANCHAYAT)

DRAFT WARD DELIMITATION REPORT

NAME OF THE DISTRICT: SALEM

NAME OF TOWN PANCHAYAT: Tharamangalam

1	Ward / Division No. concerned	8
2	Name of the areas covered in the Ward / Division	1)Velayutha Muthali Street 2)Kadayampatty Appavumuthali Street 3)Natesa Muthali Santhu 4)Muniyappan Kovil Street 5)Pandara Idumpamuthali Street 6)Veerapandi Arumuga Muthali Street 7)Sannathi Street 8)Adiyaman Chinnathambi Muthali Street 9)Katchupalli Nagappa Street 10)Pajanai Madam Santhu 11)kadaikkara muthammal street 12)Vadivel Muthali Street 13)Merku Ratha Street 14) Nangavalli Road 15) Arunachala Kurukkal Santhu 16) Semmoonji Sitha Muthali Street 17) Sithi vaiyapuri Muthali Street 18) Perumal Temple Street 19) Kailasanathar Temple Street 20) Pattakara Kandappa Muthali Street 21) Periyamariyamman Temple Street
3	Average population of the Ward / Division	1679
4	Building Nos. of the concerned ward / Division (Street wise)464	Street Name : Velayutha Muthali Street Building Nos: 1 No Street Name : Kadayampatty Appavumuthali Street Building Nos: 1 to 50 = 50 Nos Street Name : Natesa Muthali Santhu Building Nos: 1 to 16 =16 Nos Street Name : Muniyappan Kovil Street Building Nos: 1 to 24 = 24 Nos Street Name : Pandara Idumpamuthali Street Building Nos: 1 to 53 and unassessed = 1 No Street Name : Veerapandi Arumuga Muthali street Building Nos: 1 to 18 = 18 Nos Street Name : Sannathi Street Building Nos: 1 to 31= 31 Nos Street Name : Adiyaman Chinnathambi Muthali Street Building Nos: 1 to 23 = 23 Nos Street Name : Katchupalli Nagappa Street Building Nos: 1 to 11 = 11 Nos Street Name : Pajanai Madam Santhu Building Nos: 1 to 11=11 Nos

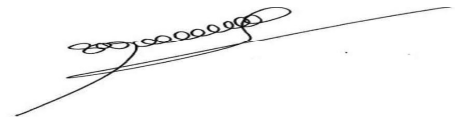
4	<p>Building Nos. of the concerned ward / Division (Street wise)464</p>	<p>Street Name : Kadaikkara Muthammal Street Building Nos: 1 to 11 = 11 Nos</p> <p>Street Name : Vadivel Muthali Street Building Nos: 1 to 21 = 21 Nos</p> <p>Street Name : Merku Ratha Street Building Nos: 1 to 22 = 22 Nos</p> <p>Street Name : Nangavalli Road</p> <p>Street Name : Arunachala Kurukkal Santhu Building Nos: 1 to 41 = 41 Nos and unassessed = 1 No</p> <p>Street Name :Semmoonji Sitha Muthali Street Building Nos: 1 to 9 = 9 Nos</p> <p>Street Name : Sithi vaiyapuri Muthali Street Building Nos: 1 to 16 =16 Nos</p> <p>Street Name :Perumal Temple Street Building Nos: 1 to 12 = 12 Nos</p> <p>Street Name :Kailasanathar Temple Street Building Nos: 1 to 34 = 34 Nos and unassessed = 1 No</p> <p>Street Name : Pattakarappa Kandappa Muthali Street Building Nos: 1 to 9 = 9 Nos</p> <p>Street Name:Periyamariyamman Kovil Street Building Nos: 1 to 48 = 48 Nos.</p> <p>Total Buildings =464</p>
5	<p>Number of households in the concerned Ward / Division (Street wise) (464)</p>	<p>Street Name : Velayutha Muthali Street = 1 No 9/4-12B=1</p> <p>Street Name: Kadayampatty Appavu Muthali Street = 50 Nos 1-37=37, 38A-38D=4, 41-49=9,</p> <p>Street Name: Natesa Muthali Street = 16 Nos 1-16=16</p> <p>Street Name: Muniyappan Temple Street = 24 Nos 1-24=24</p> <p>Street Name: Pandara Idumpa Muthali Street = 54 Nos 1-27=27, 28B-28E=4, 31-52=22 and Unassessed 1 No</p> <p>Street Name: Veerapandi Arumuga Muthali Street = 18 Nos 1-18=18</p> <p>Street Name: Sannathi Street = 31 Nos 4-19=16, 21A-21H=8, 23-29=7,</p> <p>Street Name: Athiyaman Chinnathambi Street = 23 Nos 1-23=23</p> <p>Street Name: Katchupalli Nagappa Muthali Street = 11 Nos 1-11=11</p>

5	Number of households in the concerned Ward / Division (Street wise) (464)	<p>Street Name: Pajanai Madam Santhu = 11 Nos 1-11=11</p> <p>Street Name: Kataikara Muthammal Santhu = 11 Nos 1-11=11</p> <p>Street Name: Vadivel Muthali Street = 21 Nos 1-21=21</p> <p>Street Name: Merku Ratha Street = 22 Nos 1-22=22</p> <p>Street Name: Nangavalli Road</p> <p>Street Name: Arunachala Kurukkal Santhu = 42 Nos 2-36=35, 40-45=6 and unassessed = 1 No</p> <p>Street Name: Semmunji Sithi muthali street = 9 Nos 1-9=9</p> <p>Street Name: Sethi vaiyapuri muthali street = 16 Nos 1-16=16</p> <p>Street Name: Perumal Temple Street = 12 Nos 1-12=12</p> <p>Street Name: Kailasanathar Temple = 35 Nos 1-8=8, 10-18=9, 21-37=17 and unassessed = 1 No</p> <p>Street Name: Pattakara Kanthamppa Muthali Street = 9 Nos 1-9=9</p> <p>Street Name: Periyamariamman Kovil Street = 48 Nos 1-48=48</p>
6	Boundaries of the concerned ward / Division	
	North	Ward No. 5 Nangavalli Mainroad
	East	Ward No. 7 Sankari Mainroad
	South	Ward No.13 Kadayampatti Appavu Mudali Street & Ward No 12 Oor chavadi Kuttai
	West	Ward No 5. Jalakandapuram Main Road
7	Total Population of the Ward / Division	1770
8	If the Population arrived is lesser / higher than the average population of a single ward of the TharamangalamTown Panchayat(Local Body) the reasons there of may be mentioned.	-
9	Remarks if any	-

Place : Tharamangalam

Date :

Signature:



Name : S.Rajavijayaganesan

Designation: Ward Delimitation Officer/
Executive Officer (I/C)

Tharamangalam Town Panchayat
Salem District

(TOWN PANCHAYAT)

DRAFT WARD DELIMITATION REPORT

NAME OF THE DISTRICT: SALEM

NAME OF TOWN PANCHAYAT: Tharamangalam

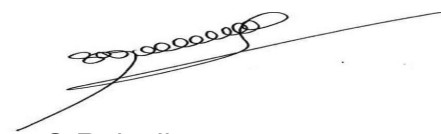
1	Ward / Division No. concerned	9
2	Name of the areas covered in the Ward / Division	1)Good Well Street 2)Puthu Street 1 3)Puthu Street 2 4)Pethan Nanjappa Muthali Street 5)Athyappa Chinnathambi Street 6)Puthu Street 10 7)Puthu Street 4 8)Jalakandapuram Road
3	Average population of the Ward / Division	1679
4	Building Nos. of the concerned ward / Division (Street wise) 400	<p>Street Name : Good Well Street Building Nos. 1 to 11 = 11 Nos</p> <p>Street Name : Puthu Street 1 Building Nos. 1 to 52 = 52 Nos</p> <p>Street Name : Puthu Street 2 Building Nos. 1 to 27 = Nos</p> <p>Street Name : Pethan Nanjappa Muthali Street Building Nos. 1 to 105 = 105 Nos</p> <p>Street Name : Athiyappa Chinnathambi Street Building Nos. 1 to 4 = 4 Nos</p> <p>Street Name : Puthu Street 10 Building Nos. 1 to 20 = 20 Nos</p> <p>Street Name : Puthu Street 4 Building Nos. 1 to 16 = 16 Nos</p> <p>Street Name : Jalakandapuram Road Building Nos. 1 to 165 = 165 Nos</p> <p>Total Buildings = 400</p>

5	Number of households in the concerned Ward / Division (Street wise) 400	Street Name : Good well street =11 Nos 1-11=11 Street Name : Puthu Street = 52 Nos 1-52=52 Street Name Puthu Street = 27 Nos 1-13=13, 15-27=13, 29=1 Street Name : Pethan Nanjappa Muthali Street = 105 Nos 1-51=51, 57-79=23 , 91-119 =29 and unassessed = 2 Nos Street Name : Athiyappa Chinna Thambi Street = 4 Nos 1-4=4, Street Name : Puthu Street 10 = 20 Nos 1-1=20 Street Name : Puthu Street 4 = 16 Nos 1-16=16 Street Name : Jalakandapuram Road = 165 Nos 1-5=5, 5-E=1 ,6-7=2, 8-A=1, 9=1, 9-A=1, 10-E=1, 11=1, 11-A=1,11- B=1,12-14=3, 14-A=1, 16=1, 19-20=2, 20-A=1,20-E=1, 21-24=4, 22-E=1,25-A=1, 25-E=1, 26-E=1, 27-E=1, 28-32=5, 29-A=1, 32-A=1, 34-58=25, 58-A=1, 58-E=1, 61=1, 62-E=1, 63-69=7, 71-98=28, 101-159=59 and unassessed = 2 Nos
6	Boundaries of the concerned ward / Division	
	North	Ward No. 5 Jalakandapuram Road
	East	Ward No.8 Semmoonji Sidha Mudali Street
	South	Ward No.12 Puthu Street Line -2
	West	Ward No.10 Puthu Street Line-9
7	Total Population of the Ward / Division	1526
8	If the Population arrived is lesser / higher than the average population of a single ward of the Tharamangalam Town Panchayat(Local Body) the reasons there of may be mentioned.	-
9	Remarks if any	-

Place : Tharamangalam

Date :

Signature:



Name :

S.Rajavijayaganesan

Designation: Ward Delimitation Officer/

Executive Officer (I/C)

Tharamangalam Town Panchayat

Salem District

(TOWN PANCHAYAT)

DRAFT WARD DELIMITATION REPORT

NAME OF THE DISTRICT: SALEM

NAME OF TOWN PANCHAYAT: Tharamangalam

1	Ward / Division No. concerned	10
2	Name of the areas covered in the Ward / Division	1)Mannudaiyar Street 2)Karaikkattu Mariyamman Kovil Street 3)Vadakku Karaikkattu Vellalar Street 4)Karaikkattu Vellalar Street 5)Kilakku Kanakkar Street 6)Jalakantapuram Main Road 7)Puthu Theru Line -9
3	Average population of the Ward / Division	1679
4	Building Nos. of the concerned ward / Division (Street wise) 425	Street Name : Mannudaiyar Street Building Nos. 1to 36 = 36 Nos and Unassessed 1 No Street Name : Karaikkattu Mariyamman Kovil Street Building Nos. 1to 36 = 36 Nos and Unassessed 1 No Street Name : Vadakku Karaikkattu Vellalar Street Building Nos. 1to 42 = 42 Nos and Unassessed 1 No Street Name : Karaikkattu Vellalar Street Building Nos. 1to 5 = 5 Nos Street Name : Kilakku Kanakkar Street Building Nos. 1to 29 = 29 Nos and Unassessed 1 No Street Name : Jalakandapuram Main Road Building Nos. 1to 191 = 191 Nos and Unassessed 1 No Street Name : Puthu Theru Line -9 Building Nos. 1to 80= 80 Nos and Unassessed 1 No Total Buildings = 425

5	Number of households in the concerned Ward / Division (Street wise) 425	Street Name: Mannudaiyar Street = 37 Nos 3-9=7, 11=1, 14-37=24, 39-42=4 and Unassessed 1 No Street Name: Karaikkattu Mariyamman Kovil Street =37 Nos 1-24=24, 26A-26D=4, 27-34=8, and Unassessed 1 No Street Name: Vadakku Karaikkattu Vellalar Street = 43 Nos 1-33=33, 35B-35D=3, 36-41=6 and Unassessed 1 No Street Name : Karaikkattu Vellalar Street = 5 Nos 1-5 =5 Street Name : Kilakku Kanakkar Street = 30 Nos 1-29=29 and Unassessed 1 No Street Name : Jalakandapuram Main Road = 192 Nos 1-63=63, 64A-123=60, 126-193=68, and Unassessed 1 No Street Name : Puthu Street 9 = 81 Nos 1-11=11, 11-C1=1, 24-A=1, 25=1, 25-B=1, 25-C=1, 26=1,26-A=1, 27=1, 27-B=1, 27-D=1, 27-D1=1, 27-G=1, 28A-28C=3, 28D1-28D6=6, 29-76=48 and Unassessed 1 No
6	Boundaries of the concerned ward / Division	
	North	Ward no. 5 Karaikkattu Vellalar Sreet
	East	Ward No.9, Jalakandapauram Main Road
	South	Ward No .11 Muniya goundan Valavu
	West	Ward No. 11 Kolikattanur
7	Total Population of the Ward / Division	1621
8	If the Population arrived is lesser / higher than the average population of a single ward of the Tharamangalam Town Panchayat(Local Body)=1 the reasons there of may be mentioned.	-
9	Remarks if any	-

Place : Tharamangalam

Date :

Signature:

Name : S.Rajavijayaganesan

Designation: Ward Delimitation Officer/
Executive Officer (I/C)

Tharamangalam Town Panchayat
Salem District

(TOWN PANCHAYAT)

DRAFT WARD DELIMITATION REPORT

NAME OF THE DISTRICT: SALEM

NAME OF TOWN PANCHAYAT: Tharamangalam

1	Ward / Division No. concerned	11
2	Name of the areas covered in the Ward / Division	1)Anai gaundan valavu 2)Muthugaundan valavu 3)Mottupatti Road 4)Nariyampatty valavu 5)Kolikattanoor 6)Muniyagaundanvalavu 7)MGR Colony
3	Average population of the Ward / Division	1679
4	Building Nos. of the concerned ward / Division (Street wise) 475	Street Name : Anai gaundan valavu Building Nos: 1 to 52 = 52 Nos and Unassessed 1 Nos Street Name: Muthugaundan valavu Building Nos: 1 to 25 = 25 Nos Street Name: Mottupatty Building Nos: 1 to 100 = 100 Nos and Unassessed 2 Nos Street Name : Nariyampatty valavu Building Nos: 1 to 34 = 34 Nos Street Name: Kolikattanoor Building Nos: 1 to 55 = 55 Nos Street Name : Muniyagandanvalavu Building Nos: 1 to 45 = 45 Nos Street Name : MGR Colony Building Nos: 1 to 161 = 161 Nos Total Building = 475
5	Number of households in the concerned Ward / Division (Street wise) 475	Street Name: Anai gaundan Valavu = 53 Nos 1-29=29, 31A=1, 32-49=18, 50A-50D=4, and Unassessed 1 Nos Street Name: Muthugaundavalavu = 25 Nos 1-25=25 Street Name: Mottupatty = 102 Nos 1-69=69, 70A=1, 71A-71F=6, 72B=1, 74-96=23, and Unassessed 2 Nos Street Name: Nariaympatty Vavalu = 34 Nos 1-34 = 34 Nos Street Name Kolikattanoor = 55 Nos 1-19=19, 20A-20D=4, 21-44=24, 46-53=8, Street Name : Muniyagoundan Valavu = 45 Nos 1-38=38, 39A=1, 39D=1, 41-45=5, Street Name : MGR Colony = 161 Nos 1-94=94, 96-132=37, 133B-133D=3, 135A=1, 136-159=24,
6	Boundaries of the concerned ward / Division	

	North	Ward No.10 Jalagandapuram Road
	East	Ward No. 12 Puthu Street -8
	South	Ward No.16 MGR Colony & Ward No 17. Kelchinnagoundampatti
	West	Arurpatti Panchayat
7	Total Population of the Ward / Division	1812
8	If the Population arrived is lesser / higher than the average population of a single ward of the TharamangalamTown Panchayat(Local Body) the reasons there of may be mentioned.	-
9	Remarks if any	-

Place : Tharamangalam

Date :

Signature:

Name :

S.Rajavijayaganesan

Designation:

Ward Delimitation Officer/
Executive Officer (I/C)

Tharamangalam Town Panchayat
Salem District

(TOWN PANCHAYAT)

DRAFT WARD DELIMITATION REPORT

NAME OF THE DISTRICT: SALEM

NAME OF TOWN PANCHAYAT: Tharamangalam

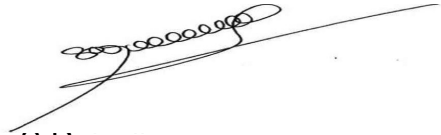
1	Ward / Division No. concerned	12
2	Name of the areas covered in the Ward / Division	1)Puthu Street 1 2)Puthu Street 2 3)Puthu Street 3 4)Puthu Street 5 5)Puthu Street 6 6)Puthu Street 7 7)Puthu Street 8
3	Average population of the Ward / Division	1679
4	Building Nos. of the concerned ward / Division (Street wise)435	Street Name : Puthu street 1 Building Numbers 1 to 144 = 144 Nos and unassessed = 3 Nos Street Name : Puthu Street 2 Building Numbers 1 to 203 = 203 Nos and unassessed = 5 Nos Street Name : Puthu Street 3 Building Numbers 1 to 42 = 42 Nos and unassessed = 1 No Street Name : Puthu Street 5 Building Numbers 1 to 15 = 15 Nos Street Name : Puthu Street 6 Building Numbers 1 to 11 = 11 Nos Street Name : Puthu Street 7 Building Numbers 1to 2 = 2 Nos Street Name : Puthu Street 8 Building Numbers 1 to 9 = 9 Nos Total Building = 435
5	Number of households in the concerned Ward / Division (Street wise) 435	Street Name: Puthu Street 1 = 147 Nos 1-3=3, 5=1, 6=1, 7=1, 8/b=1, 8=1, 8a=1, 10=1, 11=1, 12c=1,12b=1, 12a=1,12=1, 32=1, 13=1, 18=1, 19=1, 21=1, 22=1, 23=1, 25=1, 28=1, 29=1, 30a=1, 31=1, 33=1, 34=1, 35=1, 45=1,48=1, 51-104=54, 108-115=8, 121=1, 123-171=49 and Unassessed 3 Nos Street Name: Puthu Street 2 = 208 Nos 1-84=84, 86B=1, 87C=1, 88-142=55, 143A=1, 144-204=61, and Unassessed 5 Nos Street Name: Puthu Street 3 = 43 Nos 1-27=27, 28D-28F=3, 29B=1, 30-41=11, and Unassessed 1 No Street Name:Puthu Street 5 = 15 Nos 1-15=15 Street Name: Puthu Street 6 = 11 Nos 1-11=11 Street Name: Puthu Street 7 = 2 Nos 1-2=2 Street Name: Puthu Street 8 = 9 Nos 1-9=9
6	Boundaries of the concerned ward / Division	

	North	Ward No.9 Puthu Street 4
	East	Ward No.8 Semmoonji siddha Mudali Street
	South	Ward No.13 West Car street
	West	Ward No.11 Muniya gaundan Valavu
7	Total Population of the Ward / Division	1660
8	If the Population arrived is lesser / higher than the average population of a single ward of the Tharamangalam Town Panchayat(Local Body) the reasons there of may be mentioned.	-
9	Remarks if any	-

Place : Tharamangalam

Date :

Signature:


Name : S.Rajavijayaganesan
Designation: Ward Delimitation Officer/
Executive Officer (I/C)
Tharamangalam Town Panchayat
Salem District

**(TOWN PANCHAYAT)
DRAFT WARD DELIMITATION REPORT**

NAME OF THE DISTRICT: SALEM

NAME OF TOWN PANCHAYAT: Tharamangalam

1	Ward / Division No. concerned	13
2	Name of the areas covered in the Ward / Division	1)Kadayampatty Appavu Muthali Street 2)Sannathi Street 3)Merku Ratha Street 4)Therku Ratha Street 5)Bavani Kanthappa Muthali Street 6)Kilakathi Kuppanna Muthali Street 7)Mottaiya Marimuthu Street 8)Rattukara Kumara muthali Street 9)kullamuthu Kurunatha muthali Street 10)Athyappa Ramasamy Street
3	Average population of the Ward / Division	1679
4	Building Nos. of the concerned ward / Division (Street wise) 405	Street Name : Kadayampatty Appavu Muthali Street Building Nos 1to 34 = 34 Nos Street Name : Sannathi Street Building Nos 1to 70 = 70 Nos and unassessed 1 No Street Name : Merku Ratha Street Building Nos 1to 75 = 75 Nos and unassessed 1 No Street Name : Therku Ratha Street Building Nos 1to 71 = 71 Nos and unassessed 1 No Street Name : Bavani Kanthappa Muthali Street Building Nos 1to 12 = 12 Nos Street Name : Kilakathi kuppanna Muthali Street Building Nos 1to 16 = 16 Nos Street Name : Mottaiya Marimuthu Street Building Nos 1to 38 = 38 Nos and unassessed 1 No Street Name : Rattukara Kumara muthali street Building Nos 1to 34 = 34 Nos and unassessed 1 No Street Name : Kullamuthu Kurunatha Muthali Street Building Nos 1to 25 = 25 Nos Street Name : Athiyappa Ramasamy Street Building Nos 1to 25 = 25 Nos Total Building = 405

5	Number of households in the concerned Ward / Division (Street wise) 405	<p>Ward No : 13 Street Name: Kadayampatty Appavu Mudhali Street = 34 Nos 1-34=34</p> <p>Street Name: Sannathi Street = 71 Nos 1B3=1, 3A=1, 4-41=38, 43A-43C=3, 45-57=13, 59-70B=14 and Unassessed 1 No</p> <p>Street Name: Merku ratha street = 76 Nos 1 =1, 2=1, 4-6=3, 8-11=4, 13-15=3, 17-19=3, 21-30=10, 33-38=6, 44-48=5, 51-89A=39 and unassessed 1 No</p> <p>Street Name: Therku ratha street = 72 Nos 1=1, 3-18=16, 20=1, 22=1, 24-32=9, 34-48=15, 50-52=3, 54-61=8, 67-1=1, 62-78=16 = 71 Nos and Unassessed 1 Nos</p> <p>Street Name: Bhavani Kanthappa Muthali street : = 12 Nos 1-12=12</p> <p>Street Name: Kilakkathi Kuppanna Muthali street = 16 Nos 1-16=16</p> <p>Street Name : Mottaiya marimuthu street = 39 Nos 1-4=4, 6-14=9, 15-1=1, 15-1-2=1, 16-39=23 = 38 Nos and Unassessed 1 Nos</p> <p>Street Name Rattukara Kumara Muthali Street = 35 Nos 1-16=16, 18A=1, 19-24=6, 26A-26B=2, 28-37=9 = 34 Nos and Unassessed 1 Nos</p> <p>Street Name : Kullamuthu Gurunatha Muthali Street = 25 Nos 1-14=14 , 15A=1, 16-25=10</p> <p>Street Name : Athiyappa Ramasamy Street = 25 Nos 1-17=17, 18B-18F=5, 20-22=3</p>
6	Boundaries of the concerned ward / Division	
	North	Ward No : 8 Sannathi Street
	East	Ward No : 14 Sankari Main Road
	South	Ward No.15 Madam Santhu
	West	Ward No.12. Puthu Street 2
7	Total Population of the Ward / Division	1545
8	If the Population arrived is lesser / higher than the average population of a single ward of the Tharamangalam Town Panchayat(Local Body) the reasons there of may be mentioned.	-
9	Remarks if any	-

Place : Tharamangalam

Date :

Signature:

Name : S.Rajavijayaganesan

Designation: Ward Delimitation Officer/
Executive Officer (I/C)

Tharamangalam Town Panchayat
Salem District

**(TOWN PANCHAYAT)
DRAFT WARD DELIMITATION REPORT**

NAME OF THE DISTRICT: SALEM

NAME OF TOWN PANCHAYAT: Tharamangalam

1	Ward / Division No. concerned	14
2	Name of the areas covered in the Ward / Division	1)Sankari Main Road 2)Kilakku Pavadi Street 3)Thai Chitha Muthali Street 4)Kilakku Pavadi New Street 5)Pulavan Santhu 6)Sokkapattan Ambayiram Street 7)Pavadi Venkatta muthali santhu 8)Pavadi Periyanna muthali santhu 9)Singandi Lakhsmana Muthali Street 10)Veerappa Chetti Street 11)Pavadi Raja Muthali Street 12)Pappampadi Kanthappa Muthali Street 13)Sathappa Muthali Street 14)Saravana Kuppanna Muthali Santhu 15)Vannara Street 16)Kilakku Pavadi 17)Velayutha Mudhali Street 18)Ka.Ko.Arumuga muthali Street 19)Pavadi Arumuga Mudali Street
3	Average population of the Ward / Division	1679
4	Building Nos. of the concerned ward / Division (Street wise) 400	Sankagiri Main Road Building Nos 1-14 = 14 Nos Kilakku Pavadi Street Building Nos 1-69 = 69 Nos and unassessed =2 Nos Thai Chitha Muthali Street Building Nos 1-7 = 7 Nos Kilakku Pavadi New Street Building Nos 1-16 = 16 Nos Pulavan Santhu Building Nos 1-32 = 32 Nos and unassessed= 1 No. Sokkapattan Ammayiram Street Building Nos 1-5 = 5 Nos Pavadi Venkatta Muthali Santhu Building Nos 1-14 = 14 Nos Pavadi Periyanna Muthali Santhu Building Nos 1-28 = 28 Nos and unassessed = 1 No

<p>4</p>	<p>Building Nos. of the concerned ward / Division (Street wise) 400</p>	<p>Singandi Lakshmana Muthali Street Building Nos1-20 = 20 Nos</p> <p>Veerappan Chetti Street Building Nos1-7 = 7 Nos</p> <p>Pavadi Raja Muthali Street Building Nos1-19 = 19 Nos and unassessed = 1 No</p> <p>Pappampadi Kanthappan Muthali Street Building Nos1-12 = 12 Nos</p> <p>Sathappa Muthali Street Building Nos1-10 = 10 Nos</p> <p>Saravana Kuppna Muthali Santhu Building Nos1-37 = 37 Nos and unassessed =1 No</p> <p>Vannara Street Building Nos1-15 = 15 Nos</p> <p>Kilakku Pavadi Building Nos1-41 = 41 Nos and unassessed =1 No</p> <p>Velayutha Mudhali Street Building Nos1-15 = 15 Nos</p> <p>Ka.Ko.Arumuga Muthali Street Building Nos1-14 = 14 Nos</p> <p>Pavadi Arumuga Mudali Street Building Nos1-18 = 18 Nos</p> <p>Total Building = 400</p>
<p>5</p>	<p>Number of households in the concerned Ward / Division (Street wise) 400</p>	<p>Street Name : Sankagiri Main Road = 14 Nos 1-14=14</p> <p>Street Name : Kilakku Pavadi street = 71 Nos 1-7=7, 7A=1, 9=1, 12-17=6, 16E=1, 19-29=11, 31-32=2, 34-36=3, 39-40=2, 42-44=3, 45A-45F=6, 47A=1, 47B=1, 48=1, 49A=1, 50A=1, 50B=1, 50C=1, 51B=1, 51A=1, 51-58=8, 59B=1, 59A=1, 60E=1, 62-66=5, 70A=1 = 69 Nos and Unassessed 2 Nos</p> <p>Street Name : Thai Chitha Muthali Street = 7 Nos 1-7=7 Nos</p> <p>Street Name : Kilakku Pavadi New Street = 16 Nos 1-16=16 Nos</p> <p>Street Name : Pulavan Santhu = 33 Nos 1-32 =32 Nos Nos and Unassessed 1 No</p> <p>Street Name : Sokkapattan Ammayiram Street = 5 Nos 1-5=5 Nos</p> <p>Street Name : Pavadi Venkatta Muthali Santhu = 14 Nos 1-14=14 Nos</p> <p>Street Name : Pavadi Periyanna Muthali Santhu = 29 Nos 1-28 = 28 Nos and Unassessed 1 No</p> <p>Street Name : Singandi Lakshmana Muthali Street = 20 Nos 1-20 = 20 Nos.</p>

5	Number of households in the concerned Ward / Division (Street wise) 400	Street Name : Veerappa Chetty Street = 7 Nos 1-7=7 Nos Street Name : Pavadi Rajamuthali Street = 20 Nos 1-19 = 19 Nos and Unassessed 1 Nos Street Name : Pappampadi Kanthappan Mudali Street = 12 Nos 1-12=12 Nos Street Name : Sathappa Muthali Street 1-10=10 Nos Street Name : Saravana Kuppanna Muthali Santhu = 38 Nos 1-20=20, 22-38=17 Nos and Unassessed 1 No Street Name : Vannara Street =15 Nos 1-15=15 Nos Street Name : Kilakku Pavadi = 42 Nos 1A=1,1/1=1, 2=1, 2A=1, 2B=1, 2C=1, 4=1, 4A=1, 5=1, 6=1, 6A=1, 7=1, 9=1, 9A=1,10=1, 12B=1, 12=1, 11A=1,12C=1, 13-34=22 Nos and Unassessed 1 No Street Name : Velayutha Muthali Street = 15 Nos 1-15=15 Nos Street Name : Ka.Ko.Arumuga Muthali Street = 14 Nos 1-14=14 Nos Street Name : Pavadi Arumuga Muthali Street = 18 Nos 1-12=12, 13A=1, 14-18=5 = 18 Nos
6	Boundaries of the concerned ward / Division	
	North	Ward No.7 Suramangalam Road
	East	Kurukkupatti Panchayat
	South	Ward No.18 Kanja Ramalinga Muthali Street
	West	Ward No.15 Sankari Main Road
7	Total Population of the Ward / Division	1526
8	If the Population arrived is lesser / higher than the average population of a single ward of the Tharamangalam Town Panchayat(Local Body) the reasons there of may be mentioned.	-
9	Remarks if any	-

Place : Tharamangalam

Date :

Signature:

Name : S.Rajavijayaganesan

Designation: Ward Delimitation Officer/
Executive Officer (I/C)

Tharamangalam Town Panchayat
Salem District

(TOWN PANCHAYAT)

DRAFT WARD DELIMITATION REPORT

NAME OF THE DISTRICT: SALEM

NAME OF TOWN PANCHAYAT: Tharamangalam

1	Ward / Division No. concerned	15
2	Name of the areas covered in the Ward / Division	1)Sankagiri Main Road 2)Athidravidar Street 3)Kandasamy Kovil Street 4)Jambulinga Street 5)Meenachi Kuppanna Muthali street 6)Chinraj Periyanna Muthali Street 7)Kandavel Muthu Muthali Street 8)Muthukumarasamy Muthali Street 9)Athani Marimuthu Muthali Street 10)Vadakku street 11)Sakthi Mariyamman Kovil Santhu 12)Madam Santhu 13)Ambethkar Nagar 14)Kattur Kattukottai
3	Average population of the Ward / Division	1679
4	Building Nos. of the concerned ward / Division (Street wise)433	Street Name :Sankari Main Road Building Nos: 1 to 82 = 82 Nos and unassessed = 2 Nos Street Name :Athidravidar Street Building Nos: 1 to 176 = 176 Nos and unassessed = 3 Nos Street Name :Kandasamy Kovil Street Building Nos: 1 to 10 = 10 Nos Street Name :Jambulinga Street Building Nos: 1 to 13 = 13 Nos Street Name :Meenachi Kuppanna Muthali Street Building Nos: 1 to 26 = 26 Nos and unassessed = 1 Nos Street Name :Chinraj Periyanna Muthali Street Building Nos: 1 to 25 =25 Nos Street Name :Kandavel Muthu Muthali Street Building Nos: 1 to 16 = 16 Nos Street Name :Muthukumarasamy Muthali Street Building Nos: 1 to 15= 15 Nos Street Name :Athani Marimuthu Muthali Street Building Nos: 1 to 13 = 13 Nos Street Name :Vadakku Street Building Nos: 0 Street Name :Sakthi Mariyamman Kovil Santhu Building Nos: 1 to 4 = 4 Nos Street Name :Madam Santhu Building Nos: 1 to 22 = 22 Nos Street Name :Ambethkar Nagar Building Nos: 0 Street Name :Kattur Kattu Kottai Building Nos: 1 to 25 = 25 Nos Total Building = 433

5	Number of households in the concerned Ward / Division (Street wise) 433	Street Name: Sankari Main Road =84 Nos 1-46=46, 47A=1, 48B=1, 49-72=24 and unassessed = 2 nos Street Name: Athidravitar Street = 179 Nos 1-59=59, 61-63=3, 64A-64C=3, 65-136=72 , 138- 176=39 and unassessed = 3 nos Street Name: Kandasamy Temple Street =10 Nos 1-10=10 Street Name: Jambulinga Street =13 Nos 1-13=13 Street Name: Meenachi Kuppanna Muthali street = 27 Nos 1-22=22, 22A-22D=4, and unassessed = 1 nos Street Name: Chinraj Periyanna Muthali Street = 25 Nos 1-25=25 Street Name: Kandhavel Muthu mudhali street = 16 Nos 1-16=16 Street Name: Muthukumarasamy Mudhali Street = 15 Nos 1-15=15 Street Name: Athani Marimuthu Muthali street = 13 Nos 1-13=13 Street Name: Vadakku Street -- Street Name: Sakthi Mariyamman Temple Santhu = 4 Nos 1-4=4 Street Name: Madam Santhu = 22 Nos 1-22=22 Street Name: Ambethkar Street -- Street Name: Kattur kattukottai -- = 25 Nos 1-25=25
6	Boundaries of the concerned ward / Division	
	North	Ward No.13 Therkku ratha street
	East	Ward No.14, Kanthasamy Temple Sankari Main Road
	South	Ward No.17 Kattur Kattukottai
	West	Ward No.11 M.G.R Colony
7	Total Population of the Ward / Division	1652
8	If the Population arrived is lesser / higher than the average population of a single ward of the Tharamangalam Town Panchayat(Local Body) the reasons there of may be mentioned.	-
9	Remarks if any	-

Place : Tharamangalam

Date :

Signature:

Name : S.Rajavijayaganesan

Designation: Ward Delimitation Officer/
Executive Officer (I/C)

Tharamangalam Town Panchayat
Salem District

(TOWN PANCHAYAT)

DRAFT WARD DELIMITATION REPORT

NAME OF THE DISTRICT: SALEM

NAME OF TOWN PANCHAYAT: Tharamangalam

1	Ward / Division No. concerned	16
2	Name of the areas covered in the Ward / Division	1) MGR Colony 2) Madha Kovil Street
3	Average population of the Ward / Division	1679
4	Building Nos. of the concerned ward / Division (Street wise)	Street Name : MGR Colony Building Nos: 1 to 463 = 463 Nos unassessed = 5 Nos Street Name: Madha Temple Street Building Nos: 1 to 6 = 6 Nos Total Building = 474
5	Number of households in the concerned Ward / Division (Street wise) 474	Ward -16 Street Name: MGR Colony = 468 Nos 1-213=213, 214A=1, 215-326=112, 327B-327D=3, 328-414=87, 415A=1, 415B1=1, 416-441=26, 442A-442C=3, 443-451=9 and unassessed = 12 Nos Street Name: Madha Temple Street = 6 Nos 1-6=6
6	Boundaries of the concerned ward / Division	
	North	Madha Temple and Ward No. 11 MGR Colony
	East	MGR Colony Arche and Ward No.17 Keelchinnagoundampatty
	South	17th ward Melchinnagoundampatty
	West	Arurpatti Panchayat
7	Total Population of the Ward / Division	1808
8	If the Population arrived is lesser / higher than the average population of a single ward of the Tharamangalam Town Panchayat(Local Body) the reasons there of may be mentioned.	-
9	Remarks if any	-

Place : Tharamangalam

Date :

Signature:

Name : S.Rajavijayaganesan

Designation: Ward Delimitation Officer/
Executive Officer (I/C)Tharamangalam Town Panchayat
Salem District

(TOWN PANCHAYAT)

DRAFT WARD DELIMITATION REPORT

NAME OF THE DISTRICT: SALEM

NAME OF TOWN PANCHAYAT: Tharamangalam

1	Ward / Division No. concerned	17
2	Name of the areas covered in the Ward / Division	1)Sankari Main Road 2)Kattur Kattukottai 3)Therku Kattur Kattukottai 4)Emarajan Valavu 5)Kil Chinnagaundampatty 6)Mel Chinnagaundampatty 7)Nariyampattyan Valavu
3	Average population of the Ward / Division	1679
4	Building Nos. of the concerned ward / Division (Street wise) 470	Street Name : Sankari Main Road Building Nos: 1 to 20 = 20 Nos Street Name: Kattur Kattukottai Building Nos: 1 to 48 = 48 Nos and unassessed =1 No Street Name : Therku Kattur Kattukottai Street Name : Emarajan Valavu Building Nos: 1 to 42 = 42 Nos Street Name : Kil Chinnagaundampatty Building Nos: 1 to 210 = 210 Nos and unassessed = 6 Nos Street Name : Mel Chinnagaundampatty Building Nos: 1 to 143 = 143 Nos and unassessed = 4 Nos Street Name : Nariyampatty : Total Building = 470
5	Number of households in the concerned Ward / Division (Street wise) 470	Ward No : 17 Sankari Main Road = 20 Nos 1-20=20 Street Name: Kattur Kattukottai = 49 Nos 1-41=41, 43B-43C=2, 44-48=5 and unassessed = 1 No Street Name: Therku Kattur Kattukottai -- Street Name: Emarajanvalavu : = 42 Nos 1-38=38, 39A-39C=3, 40A=1 Street Name: Kil Chinnagaundampatty = 216 Nos 1-136=136, 137A1=1, 138-198=61, 199A=1, 199C1=1, 201-210=10, and unassessed = 6 Nos Street Name: Mel Chinnagaundampatty = 143 Nos 1-79=79, 80A-80C=3, 81-134=54, 135A=1, 136-137=2, and unassessed = 4 Nos Street Name: Nariyampattyan Valavu --

6	Boundaries of the concerned ward / Division	
	North	Sakthi Mariyamman Temple Ward No.15 Sankari Main Road
	East	ward no.18 Kothandamarimuthu Muthali Street
	South	Desavilaku Panchayat
	West	PUE School Ward No.16 MGR Colony
7	Total Population of the Ward / Division	1793
8	If the Population arrived is lesser / higher than the average population of a single ward of the Tharamangalam Town Panchayat(Local Body) the reasons there of may be mentioned.	-
9	Remarks if any	-

Place : Tharamangalam

Date :

Signature:

Name :

S.Rajavijayaganesan

Designation:

Ward Delimitation Officer/
Executive Officer (I/C)

Tharamangalam Town Panchayat
Salem District

(TOWN PANCHAYAT)

DRAFT WARD DELIMITATION REPORT

NAME OF THE DISTRICT: SALEM

NAME OF TOWN PANCHAYAT: Tharamangalam		
1	Ward / Division No. concerned	18
2	Name of the areas covered in the Ward / Division	1)Singandi Lakhsmana Muthali Street 2)Kona Kailasam Street 3)Andiyappa Muthali Street 4)Kattu Mel Vannara Santhu 5)Kattaiyamuthu Muthali Street 6)Kuppanna Kailasaa Muthali Street 7)Ammani Palaniyappamuthali Street 8)Periyasamy Muthali Street 9)Kandasamy Vannara Street 10)Athidraavidar Street 11)Meththakkatai Shanmuga Muthali Street 12)Kothanta Marimuthu Muthali Street 13)Oddakuppa Muthali Street 14)Kattur 15)Kanja Ramalinga Muthali Street
3	Average population of the Ward / Division	1679
4	Building Nos. of the concerned ward / Division (Street wise) 443	Street Name : Singandi Lakhsmana Muthali Street Building Nos: 1 to 1 = 1 No Street Name : Kona Kailasam Street Street Name : Andiyappa Muthali Building Nos: 1 to 24 = 24 Nos Street Name : Kattu Mel Vannara Santhu Building Nos: 1 to 115 = 115 Nos Street Name : Kattaiyamuthu Muthali Building Nos: 1 to 121 = 121 Nos Street Name : Kuppanna Kailasaa Muthali Building Nos: 1 to 21= 21 Nos Street Name : Ammani Palaniyappamuthali Building Nos: 1 to 23= 23 Nos Street Name : Periyasamy Muthali Street Building Nos: 1 to 10= 10 Nos Street Name : Kandasamy Vannara Street Building Nos: 1 to 9= 9 Nos Street Name : Adidiravidar Street Building Nos: 1 to 37= 37 Nos Street Name : Meththakkatai Shanmuga Muthali Street Building Nos: 1 to 23 = 23 Nos Street Name : Kothanta Marimuthu Muthali Building Nos: 1 to 5= 5 Nos Street Name : Oddakuppa Muthali Building Nos: 1 to 8= 8 Nos Street Name : Kattur Building Nos: 1 to 14 = 14 Nos Street Name : Kanja Ramalinga Muthali Street Building Nos: 1 to 32 = 32 Nos

5	Number of households in the concerned Ward / Division (Street wise) 443	Street Name: Singandi Lakshmana Muthali Street = 1 Nos 3A=1 Street Name: Kona Kailasam Street -- Street Name: Andiyappa Mudali street = 24 Nos 1-24=24 Street Name: Kattu Mel Vannara Santhu = 115 Nos 1-78=78, 79A-79A1=2, 80A-80D=4, 81A-81B=2, 82-107=26, and unassessed = 3 Nos Street Name : Kattaiyamuthu madhali Street = 121 Nos 1-97=97, 97A=1, 100A=1, 101-118=18, and unassessed = 4 nos Street Name : Kuppanna Kailasa Mudhali Street = 21 Nos 1-21=21 Street Name : Ammani Palaniyappa Mudhali Street = 23 Nos 1-23=23 Street Name : Periyasamy Mudhali Street = 10 Nos 1-10=10 Street Name : Kandhasamy Vannara Santhu Street = 9 Nos 1-7=7, 8A=1, 9A=1, Street Name : Athidravitar Street = 37 Nos 1-16=16, 17A-17D=4. 18-32=15, 32A- 32B=2, Street Name : Methakadai Shanmuga Mudhali Street = 23 Nos 1-19=19, 20A=1, 21A=1, 22-23=2, Street Name : Kothanda Marimuthu Mudhali Street = 5 Nos 1-5=5 Street Name : Oddakuppa Muthali Street = 8 Nos 1-8=8 Street Name: Kattur = 14 Nos 1-11=11, 12A-12C=3, Street Name : Kanja Ramalinga Muthali street = 32 Nos 2-17=16, 17A-17E=5, 18-26=9, 27D=1, 28A=1,
6	Boundaries of the concerned ward / Division	
	North	Ward no. 14 Pulavan Santhu
	East	Kurukkupaatti Panchayat
	South	Desavilaku Panchayat
	West	Ward No. 17 Therku Kattukottai
7	Total Population of the Ward / Division	1690
8	If the Population arrived is lesser / higher than the average population of a single ward of the Tharamangalam Town Panchayat(Local Body) the reasons there of may be mentioned.	-
9	Remarks if any	-

Place : Tharamangalam

Date :

Signature:

Name : S.Hajavijayaganesan

Designation: Ward Delimitation Officer/
Executive Officer (I/C)

Tharamangalam Town Panchayat

Salem District