


ANNEXURE-I(d)
(THEDAVUR TOWN PANCHAYAT)
DATA ON DRAFT WARD DELIMITATION PROPOSAL

NAME OF THE DISTRICT : SALEM

NAME OF TOWN PANCHAYAT : THEDAVUR

SL. No	Name of Town Panchayat	2011 Census Population	Sanc tioned Strength (Total Wards/ Division)	Total No. of Residen tial Buildings	Average Popula tion in a Ward / Division Col.(3)/Col.(4)	Average No. of Residen tial Building in a Ward / Division Col.(5)/Col.(4)	Average House hold Popu lation Col.(6)/Col.(7)	Propos ed Ward / Divisi on No.	No. of Residen tial Building in the proposed Ward / Division	Assessed Popula tion of proposed Wared / Division Col.(8) x Col.(10)	Difference in Assessed Population from Average Population Col.(11) - Col.(6)	Percen tage difference from Average Population Col.(12) x 100 / Col.(6)	Reas ons for difference	Rem arks
1	2	3	4	5	6	7	8	9	10	11	12	13	14	15
1	Thedavur	8230	15	2457	549	164	3.35	1	160	536	-13	-2.31	-	-
2								2	162	543	-6	-1.03		
3								3	149	499	-50	-9.05		
4								4	177	593	44	8.08		
5								5	158	529	-20	-3.58		
6								6	180	603	54	9.90		
7								7	180	603	54	9.90		
8								8	180	603	54	9.90		
9								9	166	556	7	1.34		
10								10	178	596	47	8.63		
11								11	152	509	-40	-7.23		
12								12	157	526	-23	-4.13		
13								13	154	516	-33	-5.95		
14								14	150	502	-47	-8.51		
15								15	154	516	-33	-5.95		
TOTAL									2457	8230	0	0.00		


Executive Officer
Thedavur Town Panchayat
Salem District


**THEDAVUR TOWN PANCHAYAT
DRAFT WARD DELIMITATION REPORT**

F THE DISTRICT : SALEM

F TOWN PANCHAYAT : THEDAVUR

Ward / Division No. concerned	1
Name of the areas covered in the Ward / Division	1) North kattukottai 2) North street (Punalvasal road) 3) Pallakkadu
Average population of the Ward / Division	549
Building Nos. of the concerned ward / Division (Street wise)	1) North kattukottai - 76 Nos Building Nos.1D to 98B of present 15th ward 2) North street (Punalvasal road) - 42 Nos Building Nos.10A to 87D of 1st ward 3) Pallakkadu - 42 Nos Building Nos.1A to 37B of 2nd ward Total - 160 Nos
Number of households in the concerned Ward / Division (Street wise)	Ward No.1 1) North kattukottai - 76 Nos 1D=1, 22-24=3, 23A=1, 24A=1, 25A=1, 26-28=3, 28-30=3, 28A=1, 28B=1, 28B=1, 28E=1, 29=1, 29B=1, 29C=1, 30=1, 30A=1, 30A=1, 30A=1, 30B=1, 32=1, 34-37=4, 33A=1, 33A=1, 33B=1, 35A=1, 35A-1=1, 35B=1, 36A=1, 37A=1, 38A=1, 38A=1, 38=1, 40=1, 42-43=2, 45-46=2, 48-51=4, 53-58=6, 40A=1, 46A=1, 4D=1, 4E=1, 51A=1, 51A=1, 51B=1, 51C=1, 51D=1, 51D=1, 51E=1, 54B=1, 55A=1, 55A=1, 57A=1, 57B=1, 57B=1, 57B=1, 98A=1, 98B=1 2) North street (Punalvasal road) - 42 Nos 10A=1, 23A=1, 29A=1, 29B=1, 29B=1, 30=1, 30A=1, 30B=1, 30C=1, 34 l=1, 48A=1, 48B=1, 68A=1, 68B=1, 68B=1, 68B=1, 6C=1, 77A=1, 77A=1, 77A=1, 77A=1, 77B=1, 77B=1, 77B=1, 77D=1, 78=1, 78 B=1, 78A=1, 78A=1, 79=1, 79=1, 79=1, 79A=1, 79A=1, 79A=1, 79A=1, 79B=1, 79B=1, 79C=1, 79F=1, 87=1, 87D=1 3) Pallakkadu - 42 Nos 1A=1, 1B=1, 2A=1, 2B=1, 2D=1, 7=1, 8=1, 8-13=6, 16-18=3, 41=1, 46=1, 10A=1, 10B=1, 12A=1, 17A=1, 19A=1, 19B=1, 19B-1=1, 19C=1, 19D=1, 24A=1, 7A=1, 84A=1, 8A=1, 9A=1, 9B=1, 9B=1, 9C=1, 9D=1, 9D=1, 9E=1, 9E=1, 9F=1, 9G=1, 37B=1
Boundaries of the concerned ward / Division	
North	Punalvasal Village Panchayat
East	Veeraganur Town Panchayat
South	Ward No.11 MGR Nagar, Ward No.2 Attur main road, Ward No.6 Veeraganur main road, Ward No.7 Ambethkar Nagar, Ward No.8 Kamarajapuram
West	Naduvalur Village Panchayat
Total Population of the Ward / Division	536
If the Population arrived is lesser / higher than the average population of a single ward of the Thedavur Town Panchayat, the reasons there of may be mentioned.	(-).2.31% lesser than the Average population
Remarks, if any	-

Thedavur
27.11.2017


Executive Officer
Thedavur Town Panchayat
Salem District


**THEDAVUR TOWN PANCHAYAT
DRAFT WARD DELIMITATION REPORT**

F THE DISTRICT : SALEM

F TOWN PANCHAYAT : THEDAVUR

Ward / Division No. concerned	2
Name of the areas covered in the Ward / Division	1) Attur mainroad
Average population of the Ward / Division	549
Building Nos. of the concerned ward / Division (Street wise)	1) Attur mainroad - 162 Nos Building Nos.4A to 97A of Present 1st ward Total - 160 Nos
Number of households in the concerned Ward / Division (Street wise)	Ward No.2 1) Attur mainroad - 162 Nos 4A=1, 5A=1, 5B=1, 5=1, 6A=1, 6A=1, 6B=1, 6B=1, 6B=1, 6C=1, 6C=1, 6D=1, 6E=1, 6E=1, 6F=1, 7A=1, 7B=1, 7C=1, 8B=1, 9A=1, 8-17=10, 10B=1, 12A=1, 13B=1, 14 B=1, 14A=1, 17A=1, 18A=1, 19A=1, 19B=1, 19C=1, 19D=1, 19E=1, 19-25=7, 23A=1, 25=1, 26A=1, 26B=1, 26C=1, 27A=1, 27B=1, 28A=1, 28C=1, 28D=1, 268=1, 27-31=5, 31-32=2, 34=1, 34-41=8, 43-48=6, 50=1, 54=1, 56=1, 56-67=12, 69-71=3, 73-76=4, 91-92=2, 115A=1, 115A=1, 115B=1, 115C=1, 2A=1, 2B=1, 30A=1, 31 B=1, 31A=1, 31C=1, 32A=1, 32A=1, 33A=1, 33B=1, 34A=1, 34A=1, 34B=1, 34B=1, 34B=1, 34C=1, 34C=1, 34D=1, 34F=1, 34G=1, 34H=1, 35A=1, 36B=1, 36C=1, 37A=1, 37B=1, 37C=1, 37C-1=1, 38A=1, 39A=1, 40A=1, 43A=1, 44A=1, 51A=1, 51A=1, 53A=1, 53C=1, 55A=1, 58/1=1, 58A=1, 58B=1, 60A=1, 60A=1, 60B=1, 60C=1, 61A=1, 61B=1, 67A=1, 69B=1, 70A=1, 77D=1, 97A=1
Boundaries of the concerned ward / Division	
North	Ward no.1 North kattukottai
East	Ward No.6 Veeraganur Main road
South	Ward No.10 Mela veedhi, Ward No.3 Agraharam, Ward No.4 North street, Ward No.5 Sekkadi street
West	Ward No.11 MGR Nagar
Total Population of the Ward / Division	543
If the Population arrived is lesser / higher than the average population of a single ward of the Thedavur Town Panchayat, the reasons there of may be mentioned.	(-)1.03% lesser than the Average population
Remarks, if any	-

Thedavur
27.11.2017


Executive Officer
Thedavur Town Panchayat
Salem District


**THEDAVUR TOWN PANCHAYAT
DRAFT WARD DELIMITATION REPORT**

F THE DISTRICT : SALEM

F TOWN PANCHAYAT : THEDAVUR

Ward / Division No. concerned	3
Name of the areas covered in the Ward / Division	1) North street 2) Irattai veedhi 3) Agraharam
Average population of the Ward / Division	549
Building Nos. of the concerned ward / Division (Street wise)	1) North street - 38 Nos Building Nos.24A to 126A of present 2nd ward 2) Irattai veedhi - 17 Nos Building Nos.72 to 86 of present 8th ward 3) Agraharam - 94 Nos Building Nos.1A to 98C of present 9th ward Total - 149 Nos
Number of households in the concerned Ward / Division (Street wise)	Ward No.3 1) North street - 38 Nos 24A=1, 49D=1, 53E=1, 82-84=3, 84B=1, 84B=1, 89A=1, 98A=1, 98B=1, 85-89=5, 93=1, 96-105=10, 107-112=6, 102A=1, 103A=1, 111/1=1, 111/2=1, 126A=1 2) Irattai veedhi - 17 Nos 72=1, 73=1, 74A=1, 74B=1, 76=1, 79-81=3, 81-83=3, 81B=1, 81C=1, 83A=1, 83B=1, 84=1, 86=1 3) Agraharam - 94 Nos 1A=1, 1A=1, 1C=1, 21B=1, 9=1, 2A=1, 4A=1, 4A=1, 4B=1, 6A=1, 7A=1, 8A=1, 8B=1, 9A=1, 9A=1, 11A=1, 11B=1, 12B=1, 12B=1, 13A=1, 19A=1, 14=1, 15=1, 17-20=4, 22-26=5, 21c=1, 21c=1, 21D=1, 22A-1=1, 23A=1, 24A=1, 24A=1, 24B=1, 24c=1, 24D=1, 24E=1, 26A=1, 27-31=5, 33-46=14, 31A=1, 34A=1, 37A=1, 42A=1, 42B=1, 42D=1, 46B=1, 68-71=4, 75=1, 78-80=3, 80-84=5, 60A=1, 68A=1, 78A=1, 79A=1, 7A/1=1, 80A=1, 83A=1, 83A=1, 84D=1, 85A=1, 98C=1
Boundaries of the concerned ward / Division	
North	Ward No.2 Attur main road
East	Ward No.4 Irattai veedhi
South	Ward No.9 South street
West	Ward No.10 Mela veedhi
Total Population of the Ward / Division	499
If the Population arrived is lesser / higher than the average population of a single ward of the Thedavur Town Panchayat, the reasons there of may be mentioned.	(-)9.05% lesser than the Average population
Remarks, if any	-

Thedavur
27.11.2017


Executive Officer
Thedavur Town Panchayat
Salem District


**THEDAVUR TOWN PANCHAYAT
DRAFT WARD DELIMITATION REPORT**

F THE DISTRICT : SALEM

F TOWN PANCHAYAT : THEDAVUR

Ward / Division No. concerned	4
Name of the areas covered in the Ward / Division	1) Irattai veedhi 2) North Street (Agraharam lane)
Average population of the Ward / Division	549
Building Nos. of the concerned ward / Division (Street wise)	1) Irattai veedhi - 97 Nos Building Nos.1 to 104 of present 8th ward 2) North Street (Agraharam lane) - 80 Nos Building Nos.1 to 66 of present 9th ward Total - 177 Nos
Number of households in the concerned Ward / Division (Street wise)	Ward No.4 1) Irattai veedhi - 97 Nos 1-9=9, 8A=1, 13A=1, 13B=1, 15A=1, 16A=1, 18A=1, 18A=1, 11=1, 11-13=3, 15-16=2, 18-23=6, 23A=1, 25A=1, 25-32=8, 32=1, 33=1, 34=1, 35=1, 40=1, 40=1, 40=1, 41=1, 41=1, 41A=1, 41A=1, 41B=1, 45A=1, 45A=1, 45B=1, 45C=1, 49A=1, 51A=1, 52A=1, 55A=1, 55A=1, 55A/1=1, 55B=1, 55C=1, 55C=1, 44-48=5, 51-54=4, 56-58=3, 60=1, 60A=1, 64A=1, 64A=1, 64B=1, 66-68=3, 68-70=3, 72-75=4, 75A=1, 75C=1, 76A=1, 76-78=3, 104=1 2) North Street (Agraharam lane) - 80 Nos 1-13=13, 5A=1, 5B=1, 15-22=8, 22=1, 24-26=3, 28=1, 29=1, 29-31=3, 33=1, 35-46=12, 48-50=3, 52-56=5, 60=1, 61=1, 18A=1, 23 B=1, 24A/1=1, 27A=1, 32A=1, 33A=1, 3A=1, 40A=1, 40B=1, 40C=1, 43A=1, 46A=1, 48A=1, 52A=1, 56A=1, 56B=1, 59A=1, 59B=1, 60A=1, 61-66=6.
Boundaries of the concerned ward / Division	
North	Ward No.2 Attur main road
East	Ward No.5 Sekkadi street
South	Ward No.9 South street
West	Ward No.3 Irattai veedhi
Total Population of the Ward / Division	593
If the Population arrived is lesser / higher than the average population of a single ward of the Thedavur Town Panchayat, the reasons there of may be mentioned.	(+)8.08% Higher than the Average population
Remarks, if any	-

Thedavur
27.11.2017


Executive Officer
Thedavur Town Panchayat
Salem District


**THEDAVUR TOWN PANCHAYAT
DRAFT WARD DELIMITATION REPORT**

F THE DISTRICT : SALEM

F TOWN PANCHAYAT : THEDAVUR

Ward / Division No. concerned	5
Name of the areas covered in the Ward / Division	1) Sekkadi street
Average population of the Ward / Division	549
Building Nos. of the concerned ward / Division (Street wise)	1) Sekkadi street - 158 Nos Building Nos.6 to 152 of present 7th ward Total - 158 Nos
Number of households in the concerned Ward / Division (Street wise)	Ward No.5 1) Sekkadi street - 158 Nos 6=1, 7=1, 9=1, 10=1, 10A=1, 10C=1, 10D=1, 10D=1, 14A=1, 14A=1, 15A=1, 20A=1, 21A=1, 24A=1, 24B=1, 24C=1, 38A=1, 46A=1, 52A=1, 53A=1, 67A=1, 67B=1, 76A=1, 76B=1, 96A=1, 96B=1, 96C=1, 11=1, 15-18=4, 20=1, 21=1, 21=1, 24=1, 24=1, 24=1, 25=1, 33=1, 35-38=4, 40-43=4, 45-50=6, 52=1, 53=1, 53=1, 54=1, 56-64=9, 66=1, 67=1, 67=1, 68=1, 68-74=7, 76-82=7, 84=1, 85=1, 87-94=8, 97=1, 98=1, 98=1, 99=1, 99=1, 100=1, 100=1, 100=1, 101=1, 101-103=3, 105=1, 105=1, 106=1, 106=1, 106=1, 107=1, 107-114=8, 114A=1, 115=1, 116=1, 116/1=1, 120A=1, 125B=1, 129A=1, 130A=1, 140A=1, 141A=1, 141A=1, 147A=1, 117-120=4, 124=1, 125=1, 125=1, 133=1, 133-138=6, 140=1, 143=1, 144-152=9
Boundaries of the concerned ward / Division	
North	Ward No.2 Attur main road
East	Ward No.6 Veeraganur main road
South	Ward No.9 South street
West	Ward No.3 Irattai veedhi
Total Population of the Ward / Division	529
If the Population arrived is lesser / higher than the average population of a single ward of the Thedavur Town Panchayat, the reasons there of may be mentioned.	(-)3.58% lesser than the Average population
Remarks, if any	-

Thedavur
27.11.2017


Executive Officer
Thedavur Town Panchayat
Salem District


**THEDAVUR TOWN PANCHAYAT
DRAFT WARD DELIMITATION REPORT**

F THE DISTRICT : SALEM

F TOWN PANCHAYAT : THEDAVUR

Ward / Division No. concerned	6
Name of the areas covered in the Ward / Division	1) Veeraganur main road
Average population of the Ward / Division	549
Building Nos. of the concerned ward / Division (Street wise)	1) Veeraganur main road - 180 Nos Building Nos.2 to 147 of present 3rd ward Total - 180 Nos
Number of households in the concerned Ward / Division (Street wise)	Ward No.6 1) Veeraganur main road - 180 Nos 2=1, 3=1, 3A=1, 5-13=9, 13A=1, 15-21=7, 21-1=1, 16A=1, 16B=1, 19A=1, 20A=1, 21A=1, 22=1, 29A=1, 30A=1, 26=1, 27=1, 29=1, 30=1, 31A=1, 32A=1, 32B=1, 31-35=5, 38-41=4, 42A=1, 44-47=4, 47 E=1, 47A=1, 49=1, 50-53=4, 55-58=4, 58A=1, 59-62=4, 62A=1, 63=1, 65=1, 65A=1, 65D=1, 66-71=6, 71A=1, 72-74=3, 74A=1, 74B=1, 75-79=5, 78A=1, 78B=1, 78C=1, 79-1=1, 79A=1, 79A=1, 80 C-2=1, 80B=1, 80C=1, 80C-1=1, 82-87=6, 90-93=4, 95=1, 96=1, 105B=1, 108A=1, 108B=1, 108-112=5, 116-120=5, 122-133=12, 135-143=9, 143=1, 144=1, 81A=1, 82A=1, 83 B=1, 83A=1, 84/2=1, 84B=1, 84B=1, 87/1=1, 87A=1, 89A=1, 94B=1, 94C=1, 94C=1, 95A=1, 96B=1, 114A=1, 120A=1, 122-1=1, 131A=1, 137B=1, 138A=1, 138B=1, 138C=1, 138D=1, 143A=1, 143A=1, 144A=1, 144B=1, 144D=1, 145B=1, 145C=1, 145-147=3
Boundaries of the concerned ward / Division	
North	Ward No.1 Punalvasal road, Pallakkadu
East	Ward No.7 Ambethkar nagar
South	Ward No.8 Ambethkar nagar colony
West	Ward No.5 Sekkadi street
Total Population of the Ward / Division	603
If the Population arrived is lesser / higher than the average population of a single ward of the Thedavur Town Panchayat, the reasons there of may be mentioned.	(+)9.90% Higher than the Average population
Remarks, if any	-

Thedavur
27.11.2017


Executive Officer
Thedavur Town Panchayat
Salem District


**THEDAVUR TOWN PANCHAYAT
DRAFT WARD DELIMITATION REPORT**

F THE DISTRICT : SALEM

F TOWN PANCHAYAT : THEDAVUR

Ward / Division No. concerned	7
Name of the areas covered in the Ward / Division	1) Ambethkar Nagar
Average population of the Ward / Division	549
Building Nos. of the concerned ward / Division (Street wise)	1) Ambethkar Nagar - 180 Nos Building Nos.1 to 139B of present 2nd ward Total - 180 Nos
Number of households in the concerned Ward / Division (Street wise)	Ward No.7 1) Ambethkar Nagar - 180 Nos 1=1, 2=1, 2-5=4, 5A=1, 7A=1, 8D=1, 9A=1, 9B=1, 9C=1, 10A=1, 6=1, 6=1, 7=1, 9=1, 10=1, 13=1, 16=1, 17=1, 19=1, 19=1, 19E=1, 23A=1, 26A=1, 37A=1, 38A=1, 44A=1, 48B=1, 51A=1, 20=1, 21=1, 23=1, 24=1, 26=1, 26=1, 27=1, 27-32=6, 32-33=2, 33-37=5, 37-40=4, 40-42=3, 42-52=11, 52A=1, 53A=1, 53B=1, 53-62=10, 62A=1, 62B=1, 65=1, 65=1, 66=1, 66A=1, 68=1, 69=1, 71C=1, 74A=1, 76A=1, 77A=1, 77A=1, 77B=1, 81A=1, 85A=1, 89A=1, 90A=1, 91A=1, 91B=1, 72=1, 74-79=6, 79-83=5, 85=1, 88=1, 89=1, 91=1, 92=1, 92-94=3, 96=1, 97=1, 100=1, 100-104=5, 107=1, 109=1, 110=1, 112=1, 112A=1, 114A=1, 115A=1, 129A=1, 134A=1, 137A=1, 115=1, 115=1, 116=1, 117=1, 121=1, 122=1, 124=1, 125=1, 128=1, 129=1, 133-136=4, 136=1, 136=1, 138=1, 138=1, 138=1, 138.1=1, 138/1=1, 138/2=1, 138/3=1, 138A=1, 138B=1, 138C=1, 138C=1, 138D=1, 138F=1, 138G=1, 138H=1, 139=1, 139=1, 139=1, 139=1, 139=1, 139A=1, 139A=1, 139A=1, 139A=1, 139B=1
Boundaries of the concerned ward / Division	
North	Ward No.1 Pallakkadu
East	Ward No.1 Pallakkadu
South	Ward No.8 Ambethkar nagar colony
West	Ward No.6 Veeraganur main road
Total Population of the Ward / Division	603
If the Population arrived is lesser / higher than the average population of a single ward of the Thedavur Town Panchayat Local Body, the reasons there of may be mentioned.	(+)9.90% Higher than the Average population
Remarks, if any	-

Thedavur
27.11.2017


Executive Officer
Thedavur Town Panchayat
Salem District


**THEDAVUR TOWN PANCHAYAT
DRAFT WARD DELIMITATION REPORT**

F THE DISTRICT : SALEM

F TOWN PANCHAYAT : THEDAVUR

Ward / Division No. concerned	8
Name of the areas covered in the Ward / Division	1) Ambethkar nagar colony 2) Kamarajapuram
Average population of the Ward / Division	549
Building Nos. of the concerned ward / Division (Street wise)	1) Ambethkar nagar colony - 87 Nos Building Nos.1 to 134C of present 4th ward 2) Kamarajapuram - 93 Nos Building Nos.1 to 96 of present 15th ward Total - 180 Nos
Number of households in the concerned Ward / Division (Street wise)	Ward No.8 1) Ambethkar nagar colony - 87 Nos 1-5=5, 2A=1, 2A=1, 5A=1, 7=1, 8=1, 10=1, 11=1, 13=1, 19A=1, 19B=1, 19D=1, 23A=1, 23B=1, 23B=1, 23B=1, 23C=1, 24A=1, 35=1, 35A=1, 35B=1, 35C=1, 55A=1, 47=1, 48=1, 51=1, 51=1, 52=1, 55=1, 64=1, 64A=1, 74A=1, 74B=1, 76B=1, 76D=1, 77B=1, 77B=1, 77B=1, 79A=1, 76=1, 77=1, 77=1, 80=1, 81=1, 81A=1, 83A=1, 87A=1, 89A=1, 89B=1, 89B=1, 82-92=11, 92=1, 93=1, 93=1, 93=1, 94=1, 94A=1, 94B=1, 96A=1, 96D=1, 99A=1, 99B=1, 95=1, 96=1, 96=1, 97=1, 100=1, 100=1, 101=1, 134A=1, 134C=1, 134C=1, 134C=1 1) Kamarajapuram - 93 Nos 1=1, 1A=1, 1B=1, 1c=1, 1D=1, 1E=1, 1F=1, 1G=1, 1H=1, 3=1, 3A=1, 3B=1, 3B=1, 3c=1, 3c=1, 3D=1, 4=1, 4=1, 4A=1, 4B=1, 5=1, 6=1, 7A=1, 7B=1, 8A=1, 8=1, 9=1, 10=1, 11=1, 12A=1, 12A=1, 12B=1, 14A=1, 19A=1, 19A=1, 20A=1, 13=1, 14=1, 15=1, 17=1, 19=1, 20=1, 21=1, 21A=1, 23A=1, 24A=1, 23=1, 24=1, 27=1, 28=1, 29=1, 30=1, 28A=1, 28B=1, 30A=1, 31=1, 33=1, 34=1, 35=1, 36=1, 38=1, 39=1, 39=1, 40=1, 42=1, 43=1, 46=1, 46=1, 58=1, 77=1, 15-1=1, 31B=1, 33A=1, 34A=1, 35A=1, 35C=1, 38A=1, 41A=1, 42A=1, 42B=1, 43A=1, 44A=1, 45A=1, 45B=1, 47A=1, 55 C=1, 77A=1, 89B=1, 89C=1, 94A=1, 94B=1, 95=1, 96=1
Boundaries of the concerned ward / Division	
North	Ward No.7 Ambethkar nagar, Ward No.1 Pallakkadu
East	Veeraganur Town Panchayat
South	Swetha river
West	Ward No.9 South street
Total Population of the Ward / Division	603
If the Population arrived is lesser / higher than the average population of a single ward of the Thedavur Town Panchayat Local Body, the reasons there of may be mentioned.	(+)9.90% Higher than the Average population
Remarks, if any	-

Thedavur
27.11.2017


Executive Officer
Thedavur Town Panchayat
Salem District


**THEDAVUR TOWN PANCHAYAT
DRAFT WARD DELIMITATION REPORT**

F THE DISTRICT : SALEM

F TOWN PANCHAYAT : THEDAVUR

Ward / Division No. concerned	9
Name of the areas covered in the Ward / Division	1) Manoddar street (Agraharam) 2) South street
Average population of the Ward / Division	549
Building Nos. of the concerned ward / Division (Street wise)	1) Manoddar street (Agraharam) - 28 Nos Building Nos.46 to 75 of present 9th ward 2) South street - 138 Nos Building Nos.1 to 100D of present 6th ward Total - 166 Nos
Number of households in the concerned Ward / Division (Street wise)	Ward No.9 1) Manoddar street (Agraharam) - 28 Nos 46=1, 46A=1, 50A=1, 49=1, 50=1, 55=1, 56=1, 56=1, 57=1, 57-59=3, 59=1, 60=1, 63=1, 64=1, 60A=1, 60B=1, 60-D=1, 62A=1, 64/1A=1, 65=1, 65A=1, 65A=1, 66=1, 67=1, 68A=1, 75=1 2) South street - 138 Nos 1-9=9, 2A=1, 3A=1, 7A=1, 7A=1, 8A=1, 8B=1, 11-24=14, 27-29=3, 31=1, 32=1, 34-40=7, 40=1, 43=1, 44=1, 46=1, 47=1, 47=1, 48=1, 50=1, 50=1, 51=1, 52=1, 56=1, 56=1, 57=1, 58=1, 60-67=8, 70=1, 71=1, 73=1, 74=1, 74=1, 75=1, 77=1, 80-83=4, 85=1, 87=1, 87=1, 88=1, 90-95=6, 21A=1, 23A=1, 31A=1, 36A=1, 36A=1, 47A=1, 47B=1, 47C=1, 52A=1, 52A=1, 55A=1, 57A=1, 67B=1, 69A=1, 70A=1, 72/1=1, 73A=1, 75A=1, 81A=1, 83A=1, 85 E=1, 85A=1, 85B=1, 85C=1, 85D=1, 85D=1, 85F=1, 88A=1, 90 E=1, 90A=1, 90B=1, 90C=1, 90c=1, 90D=1, 90D=1, 90E=1, 91A=1, 91B=1, 94-1=1, 94A=1, 94A=1, 94B=1, 94B1=1, 94C=1, 94E=1, 98A=1, 98A=1, 98=1, 99=1, 100A=1, 100B=1, 100C=1, 100D=1
Boundaries of the concerned ward / Division	
North	Ward No.3 Agraharam, Ward No.4 North street, Ward No.5 Sekkadi street
East	Ward No.6 Veeraganur main road, Ward No.8 Ambethkar nagar colony
South	Swetha river
West	Ward No.10 Mela veedhi
Total Population of the Ward / Division	556
If the Population arrived is lesser / higher than the average population of a single ward of the Thedavur Town Panchayat Local Body, the reasons there of may be mentioned.	(+)1.34% Higher than the Average population
Remarks, if any	-

Thedavur
27.11.2017


Executive Officer
Thedavur Town Panchayat
Salem District


**THEDAVUR TOWN PANCHAYAT
DRAFT WARD DELIMITATION REPORT**

F THE DISTRICT : SALEM

F TOWN PANCHAYAT : THEDAVUR

Ward / Division No. concerned	10
Name of the areas covered in the Ward / Division	1) Mela veedhi
Average population of the Ward / Division	549
Building Nos. of the concerned ward / Division (Street wise)	1) Mela veedhi - 178 Nos Building Nos.1 to 141 of present 10th ward Total - 178 Nos
Number of households in the concerned Ward / Division (Street wise)	Ward No.10 1) Mela veedhi - 178 Nos 1-14=14, 17-19=3, 19-25=7, 27-31=5, 31-35=5, 7A=1, 7A=1, 7B=1, 7C=1, 7D=1, 7E=1, 8A=1, 12A=1, 17A=1, 17B=1, 37=1, 38=1, 39=1, 39=1, 39=1, 4A=1, 25A=1, 26A=1, 29A=1, 37A=1, 39B=1, 40=1, 41=1, 42A=1, 43B=1, 45A=1, 47B=1, 47C=1, 49A=1, 49A=1, 42-46=5, 46=1, 48=1, 49=1, 51=1, 54=1, 55-62=8, 65=1, 68=1, 68=1, 51A=1, 53A=1, 60A=1, 64A=1, 64A=1, 65 A=1, 65A=1, 65B=1, 65B=1, 68A=1, 69=1, 72=1, 73=1, 74=1, 76=1, 76A=1, 78A=1, 78B=1, 79A=1, 77-89=13, 89A=1, 89B=1, 91-99=9, 93A=1, 99A=1, 100A=1, 100B=1, 100C=1, 101A=1, 101B=1, 101C=1, 101D=1, 103B=1, 104A=1, 105A=1, 105B=1, 105B=1, 106 B=1, 106A=1, 108D=1, 109A=1, 119A=1, 120A=1, 126A=1, 102-105=4, 107=1, 107-109=3, 111-120=10, 122-130=9, 141=1, 141=1
Boundaries of the concerned ward / Division	
North	Ward No.2 Attur main road
East	Ward No.3 Agraharam, Ward No.9 Manoddar street
South	Swetha river
West	Ward No.11 Kaloddar street
Total Population of the Ward / Division	596
If the Population arrived is lesser / higher than the average population of a single ward of the Thedavur Town Panchayat Local Body, the reasons there of may be mentioned.	(+)8.63% Higher than the Average population
Remarks, if any	-

Thedavur
27.11.2017


Executive Officer
Thedavur Town Panchayat
Salem District


**THEDAVUR TOWN PANCHAYAT
DRAFT WARD DELIMITATION REPORT**

F THE DISTRICT : SALEM

F TOWN PANCHAYAT : THEDAVUR

Ward / Division No. concerned	11
Name of the areas covered in the Ward / Division	1) MGR Nagar 2) Kaloddar Street
Average population of the Ward / Division	549
Building Nos. of the concerned ward / Division (Street wise)	1) MGR Nagar - 69 Nos Building Nos.1 to 132 of present 11th ward 2) Kaloddar Street - 83 Nos Building Nos.1 to 130A of present 11th ward Total - 152 Nos
Number of households in the concerned Ward / Division (Street wise)	Ward No.11 1) MGR Nagar - 69 Nos 1=1, 1c=1, 2A=1, 3=1, 4=1, 4-7=4, 7=1, 7A=1, 7B=1, 7B=1, 8=1, 8G=1, 9-12=4, 10A=1, 10B=1, 14-20=7, 14B=1, 16A=1, 16A=1, 16B=1, 16B=1, 17A=1, 17D=1, 17E=1, 19A=1, 20=1, 21=1, 21=1, 21=1, 22=1, 22=1, 23=1, 23=1, 24=1, 24=1, 25=1, 25=1, 26=1, 25A=1, 25B=1, 26A=1, 26-31=6, 33A=1, 47c=1, 69=1, 88D=1, 92A=1, 92B=1, 92B=1, 92C=1, 93D=1, 132=1 2) Kaloddar Street - 83 Nos 1=1, 1A=1, 1B=1, 1C=1, 1 D=1, 2=1, 3A=1, 4=1, 6=1, 7A=1, 7B=1, 8A=1, 8C=1, 8D=1, 8E=1, 8F=1, 9A=1, 8=1, 10=1, 10A=1, 11=1, 12=1, 14=1, 15=1, 17=1, 17B=1, 17c=1, 18A=1, 20A=1, 29A=1, 30A=1, 30A=1, 18=1, 23=1, 23=1, 24=1, 27=1, 29=1, 29=1, 30=1, 32=1, 35-38=4, 40=1, 32A=1, 32B=1, 33B=1, 35A=1, 37B=1, 37C=1, 38A=1, 39A=1, 40A=1, 40B=1, 42=1, 46-48=3, 50=1, 51=1, 54=1, 56-58=3, 63=1, 64=1, 67=1, 84=1, 93=1, 45/26=1, 47A=1, 48A=1, 50A=1, 50A=1, 50B=1, 50B=1, 56A=1, 59B=1, 84A=1, 130A=1, 130A=1
Boundaries of the concerned ward / Division	
North	Ward no.1 North kattukottai
East	Ward No.2 Attur Main road, Ward No.10 Melaveedhi
South	Swetha river
West	Anaiyampatty Village Panchayat, Ward No.12 Pudhur North street, Pudhur East street, Ward No.13 Pudhur Mela veedhi
Total Population of the Ward / Division	509
If the Population arrived is lesser / higher than the average population of a single ward of the Thedavur Town Panchayat Local Body, the reasons there of may be mentioned.	(-)7.23% lesser than the Average population
Remarks, if any	-

Thedavur
27.11.2017


Executive Officer
Thedavur Town Panchayat
Salem District


**THEDAVUR TOWN PANCHAYAT
DRAFT WARD DELIMITATION REPORT**

F THE DISTRICT : SALEM

F TOWN PANCHAYAT : THEDAVUR

Ward / Division No. concerned	12
Name of the areas covered in the Ward / Division	1) Pudhur Middle street 2) Pudhur North street 3) Pudhur East street
Average population of the Ward / Division	549
Building Nos. of the concerned ward / Division (Street wise)	1) Pudhur Middle street - 82 Nos Building Nos.20 to 116 of present 12 and 14th ward 2) Pudhur North street - 40 Nos Building Nos.13A to 44 of present 14th ward 3) Pudhur East street - 35 Nos Building Nos.18 to 75C of present 14th ward Total - 157 Nos
Number of households in the concerned Ward / Division (Street wise)	Ward No.12 1) Pudhur Middle street - 82 Nos 20=1, 22-37=16, 37A=1, 65-67=3, 70=1, 71=1, 71A=1, 73/1=1, 75A=1, 75B=1, 75B=1, 77A=1, 73=1, 74=1, 74=1, 76-82=7, 84-88=5, 88=1, 89=1, 90=1, 90A=1, 91-93=3, 93A=1, 93B=1, 94=1, 94A=1, 94A=1, 96A=1, 96=1, 96-100=5, 100A=1, 100A=1, 111=1, 101-104=4, 106-108=3, 108A=1, 109G=1, 109=1, 111B=1, 112 A=1, 113A=1, 114-116=3 2) Pudhur North street - 40 Nos 13A=1, 13B=1, 18A=1, 18B=1, 18=1, 19=1, 21=1, 23=1, 23A=1, 23B=1, 28A=1, 28B=1, 33A=1, 37A=1, 37A=1, 37B=1, 24-29=6, 29=1, 30-36=7, 36=1, 37=1, 40=1, 40A=1, 43A=1, 44c=1, 41-44=4 3) Pudhur East street - 35 Nos 18=1, 36=1, 45-47=3, 45A=1, 47A=1, 49A=1, 51A=1, 51B=1, 55A=1, 55A=1, 50-54=5, 56=1, 57=1, 59=1, 57A=1, 59A=1, 59B=1, 60A=1, 61-64=4, 69=1, 62A=1, 62A=1, 64A=1, 64A=1, 64B=1, 75C=1
Boundaries of the concerned ward / Division	
North	Ward No.11 MGR Nagar
East	Ward No.11 Kaloddar Street
South	Ward No.13 Pudhur South st
West	Ward No.13 Pudhur Melaveedhi
Total Population of the Ward / Division	526
If the Population arrived is lesser / higher than the average population of a single ward of the Thedavur Town Panchayat Local Body, the reasons there of may be mentioned.	(-)4.13% lesser than the Average population
Remarks, if any	-

Thedavur
27.11.2017


Executive Officer
Thedavur Town Panchayat
Salem District


**THEDAVUR TOWN PANCHAYAT
DRAFT WARD DELIMITATION REPORT**

F THE DISTRICT : SALEM

F TOWN PANCHAYAT : THEDAVUR

Ward / Division No. concerned	13
Name of the areas covered in the Ward / Division	1) Pudhur South street 2) Pudhur Melaveedhi
Average population of the Ward / Division	549
Building Nos. of the concerned ward / Division (Street wise)	1) Pudhur South street - 116 Nos Building Nos.1 to 64A of present 13th ward 2) Pudhur Melaveedhi - 38 Nos Building Nos.1 to 31A of 15th ward Total - 154 Nos
Number of households in the concerned Ward / Division (Street wise)	Ward No.13 1) Pudhur South street - 116 Nos 1=1, 1A=1, 1B=1, 3A=1, 4A=1, 2-6=5, 6=1, 6=1, 7=1, 7=1, 7=1, 7-11=5, 11=1, 11=1, 12=1, 12=1, 13=1, 14=1, 14-19=6, 12A=1, 14A=1, 15A=1, 15B=1, 16A=1, 17A=1, 17A=1, 17A=1, 17B=1, 17C=1, 18A=1, 18A=1, 18B=1, 18C=1, 19A=1, 21=1, 22=1, 25-28=4, 25A=1, 25A-1=1, 25B=1, 26A=1, 28A=1, 29-39=11, 33A=1, 35A=1, 39A=1, 39A=1, 40A=1, 40-43=4, 43-48=6, 48=1, 51=1, 55=1, 56=1, 56=1, 58=1, 59-74=16, 41A=1, 44A=1, 47A=1, 48A=1, 48B=1, 56A=1, 58A=1, 58B=1, 64A=1, 64A=1 2) Pudhur Melaveedhi - 38 Nos 1=1, 1-11=11, 1A=1, 1A=1, 1A=1, 1F=1, 2B=1, 2B=1, 4A=1, 4B=1, 10A=1, 10E=1, 10D=1, 11 B=1, 11A=1, 11B=1, 11C=1, 11E=1, 12A=1, 12A=1, 12B=1, 14A=1, 13=1, 14=1, 21=1, 27=1, 31A=1, 31A=1
Boundaries of the concerned ward / Division	
North	Ward No.11 MGR Nagar, Ward No.12 Pudhur Middle street
East	Ward No.11 Kaloddar Street
South	Swetha river
West	Anaiyampatty Village Panchayat
Total Population of the Ward / Division	516
If the Population arrived is lesser / higher than the average population of a single ward of the Thedavur Town Panchayat Local Body, the reasons there of may be mentioned.	(-)5.95% lesser than the Average population
Remarks, if any	-

Thedavur
27.11.2017


Executive Officer
Thedavur Town Panchayat
Salem District


**THEDAVUR TOWN PANCHAYAT
DRAFT WARD DELIMITATION REPORT**

F THE DISTRICT : SALEM

F TOWN PANCHAYAT : THEDAVUR

Ward / Division No. concerned	14
Name of the areas covered in the Ward / Division	1) South manakkadu
Average population of the Ward / Division	549
Building Nos. of the concerned ward / Division (Street wise)	1) South manakkadu - 150 Nos Building Nos.8A to 157 of present 5th ward and 12th ward Total - 150 Nos
Number of households in the concerned Ward / Division (Street wise)	Ward No.14 1) South manakkadu - 150 Nos 8A=1, 15B=1, 15B=1, 16A=1, 17D=1, 19=1, 30A=1, 30A=1, 30B=1, 30C=1, 36B=1, 44=1, 51A=1, 51B=1, 66A=1, 69=1, 79=1, 79A=1, 79B=1, 87=1, 88=1, 86B=1, 86B=1, 89=1, 90=1, 91=1, 92=1, 91A=1, 91A=1, 91B=1, 91C=1, 92A=1, 93A=1, 93B=1, 96A=1, 94=1, 95=1, 96=1, 96=1, 96B=1, 96B=1, 97B=1, 97=1, 98A=1, 98A=1, 98B=1, 98B=1, 98B=1, 98C=1, 98-102=5, 104=1, 105=1, 107-111=5, 111-113=3, 115=1, 116=1, 119=1, 121-123=3, 105A=1, 107A=1, 107A=1, 107A/1=1, 108 l=1, 108B=1, 108B=1, 108C=1, 108c=1, 108D=1, 108D=1, 108D=1, 108D=1, 108D/1=1, 108D/1=1, 108D/1=1, 108E=1, 108E=1, 108E=1, 108E=1, 108F=1, 108F=1, 108F=1, 108G=1, 108H=1, 108H=1, 108I=1, 109 E=1, 109A=1, 109B=1, 109B=1, 109B=1, 109B=1, 109B/1=1, 109c=1, 109c=1, 109c=1, 109D=1, 109D=1, 109D=1, 109E=1, 109E=1, 109E=1, 109F=1, 109F=1, 109G=1, 109H=1, 109I=1, 109J=1, 111A=1, 113B=1, 114A=1, 114B=1, 115A=1, 117A=1, 117B=1, 117B=1, 118A=1, 118B=1, 118B=1, 118C=1, 119A=1, 120A=1, 120A=1, 120A=1, 120B=1, 120c=1, 121A=1, 121A=1, 121B=1, 121B=1, 121B=1, 121c=1, 121c=1, 121c=1, 122A=1, 122A=1, 129A=1, 139=1, 157=1
Boundaries of the concerned ward / Division	
North	Swetha river
East	Ward No.15 South manakkadu
South	Pachamalai
West	Anaiyampatty Village Panchayat
Total Population of the Ward / Division	502
If the Population arrived is lesser / higher than the average population of a single ward of the Thedavur Town Panchayat Local Body, the reasons there of may be mentioned.	(-)8.51% lesser than the Average population
Remarks, if any	-

Thedavur
27.11.2017


Executive Officer
Thedavur Town Panchayat
Salem District


**THEDAVUR TOWN PANCHAYAT
DRAFT WARD DELIMITATION REPORT**

F THE DISTRICT : SALEM

F TOWN PANCHAYAT : THEDAVUR

Ward / Division No. concerned	15
Name of the areas covered in the Ward / Division	1) South manakkadu
Average population of the Ward / Division	549
Building Nos. of the concerned ward / Division (Street wise)	1) South manakkadu - 154 Nos Building Nos.2 to 89 of present 5th ward Total - 154 Nos
Number of households in the concerned Ward / Division (Street wise)	Ward No.15 1) South manakkadu - 154 Nos 2=1, 2A=1, 3=1, 4=1, 5=1, 7=1, 8=1, 8B=1, 8c=1, 10A=1, 11=1, 12=1, 12.1=1, 12A=1, 12B=1, 12C=1, 12D=1, 13=1, 13A=1, 13B=1, 14=1, 14A=1, 14B=1, 14D=1, 15=1, 15A=1, 15B=1, 15B=1, 15C=1, 15C=1, 16=1, 18=1, 19A=1, 20A=1, 20-29=10, 22A=1, 22B=1, 22C=1, 23A=1, 23B=1, 23D=1, 23E=1, 23F=1, 23G=1, 23H=1, 23I=1, 25A=1, 28A=1, 28A=1, 28A=1, 28C=1, 29D=1, 29=1, 30=1, 31=1, 33=1, 34=1, 35A=1, 35B=1, 35C=1, 36B=1, 36=1, 37=1, 37=1, 37A=1, 37C=1, 46A=1, 46B=1, 47A=1, 50A=1, 50B=1, 41=1, 41=1, 43=1, 45-47=3, 50=1, 51=1, 55-57=3, 51B=1, 51C=1, 51C=1, 55A=1, 56A=1, 58B=1, 60-62=3, 64-68=5, 61A=1, 65A=1, 69A=1, 70A=1, 70A=1, 72A=1, 72A=1, 75A=1, 76A=1, 76A=1, 78A=1, 78c=1, 70=1, 70=1, 73-76=4, 76=1, 77=1, 79=1, 81=1, 82=1, 84=1, 80A=1, 80B-1=1, 80C=1, 80D=1, 80E=1, 81A=1, 81B=1, 81C=1, 81D=1, 82/1=1, 83A=1, 83A=1, 83C=1, 86A=1, 86A=1, 88A=1, 88B=1, 88C=1, 84A=1, 84-89=6
Boundaries of the concerned ward / Division	
North	Swetha river
East	Veeraganur Town Panchayat
South	Pachamalai
West	Ward No.14 South manakkadu
Total Population of the Ward / Division	516
If the Population arrived is lesser / higher than the average population of a single ward of the Thedavur Town Panchayat Local Body, the reasons there of may be mentioned.	(-)5.95% lesser than the Average population
Remarks, if any	-

Thedavur
27.11.2017


Executive Officer
Thedavur Town Panchayat
Salem District