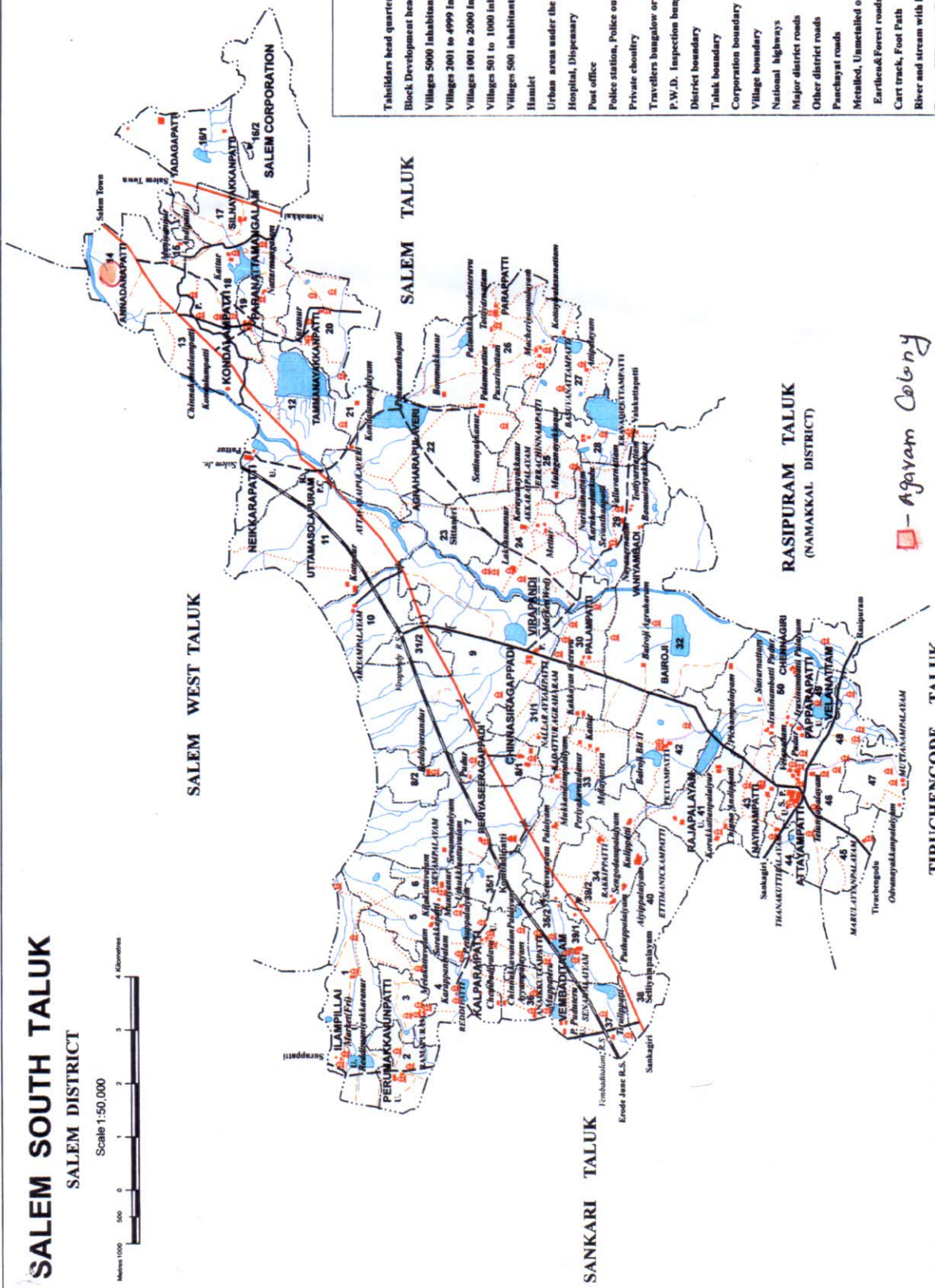


SALEM SOUTH TALUK SALEM DISTRICT



REFERENCE

Tahsildars head quarters (underlined item)	Block Development head quarters -40-	Villages 5000 inhabitants and above	Villages 2001 to 4999 inhabitants	Villages 1001 to 2000 inhabitants	Villages 501 to 1000 inhabitants	Villages 500 inhabitants and below	Hamlet	Urban areas under the jurisdiction of Panchayat union	Hospital, Dispensary	Post office	Police station, Police out post	Private choultry	Travellers bungalow or rest house	P.W.D. Inspection bungalow or rest house	District boundary	Taluk boundary	Corporation boundary	Village boundary	National highways	Major district roads	Other district roads	Panchayat roads	Metallic, Unmetallic or Gravelled (unmaintained)	Earthen & Forest roads	Cart track, Foot Path	River and stream with Bridge	Town or Village site, Tank	Temple, Mosque, Church
--	--------------------------------------	-------------------------------------	-----------------------------------	-----------------------------------	----------------------------------	------------------------------------	--------	---	----------------------	-------------	---------------------------------	------------------	-----------------------------------	--	-------------------	----------------	----------------------	------------------	-------------------	----------------------	----------------------	-----------------	--	------------------------	-----------------------	------------------------------	----------------------------	------------------------

Revised and Printed under the superintendence of
Thiru. G.SELVARAJ, B.A.,
Joint Director of Survey and Land Records
at the Computerized Cartographic Centre, Central Survey Office, Survey House, Chennai-5
Price Rs. © Copyright reserved by the Government of Tamil Nadu 2016.

Prepared by
[Signature]
Sri. S. S. Srinivasan
B. Eng. - 2019

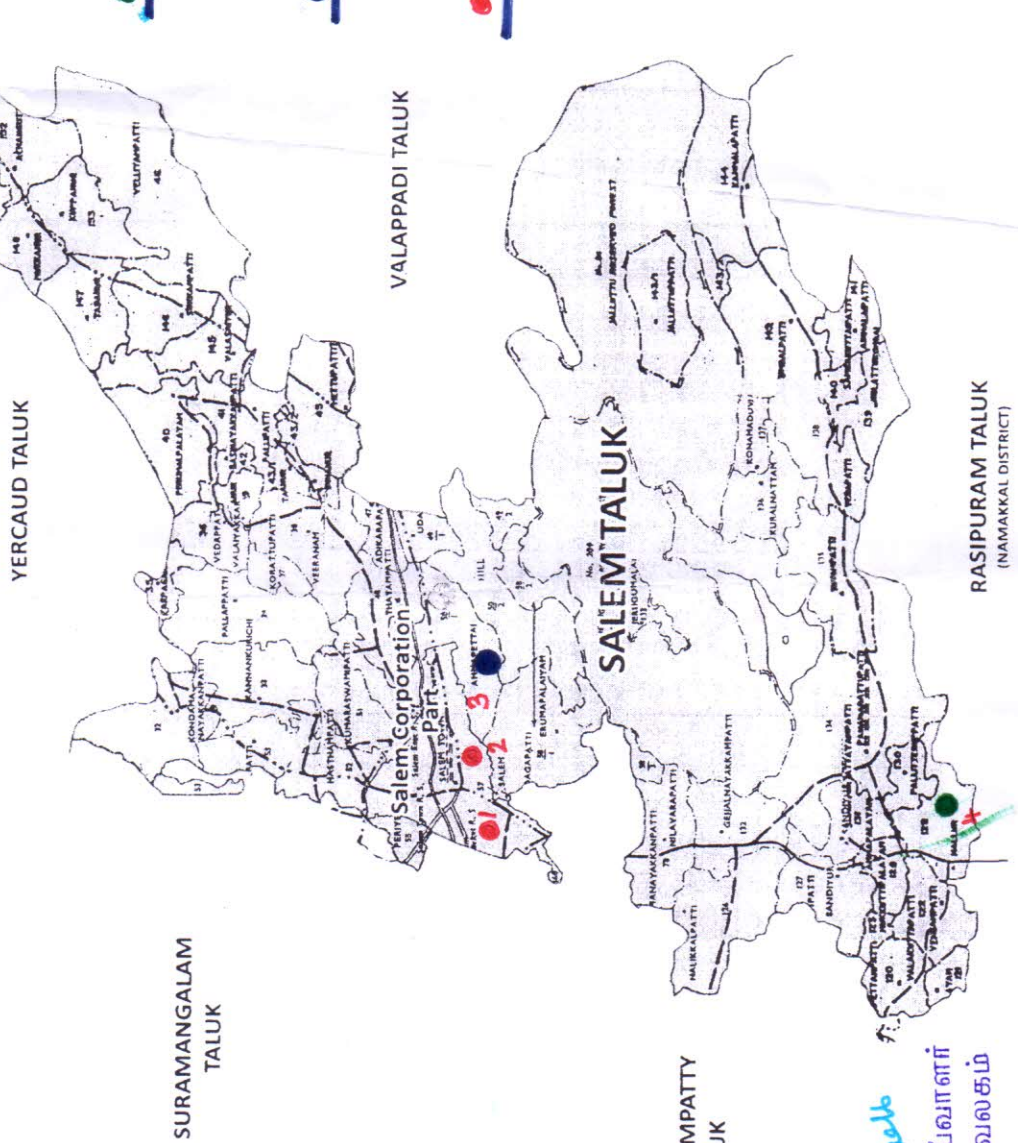
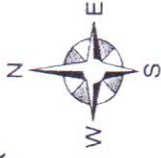
Note :- Verified and cleared as unrestricted Publication by the Ministry of Defence
Government of India this letter No.
Note :- Vao D. Karandhanpatti ILAmanjanpatti 15, Andipatti 16/1, 16/2 Tadagapatti 17, Silanayakanpatti
are included in Salem corporation

Published by Thirumathir. VASUKI, L.A.S.,
Commissioner of Survey and Settlement,
Additional Director of Survey and Land Records (06), Survey House, Chennai-5
on behalf of Government of Tamil Nadu 2016 (Thiruvalluvar Amda 2047)

MAP SHOWING THE SALEM TALUK AFTER BIFURCATION

NORTH EAST MONSOON VULNERABLE MAP.

PAIREDIPPATTI TALUK
(Dharmapuri District)



● **Highly vulnerable**
4. Mallur-Athikuttai

● **Moderately vulnerable**
3- pachapatty

● **less vulnerable**
1- Narayana Nager
2- Shathubai kuttai
- S. M. M. Road.

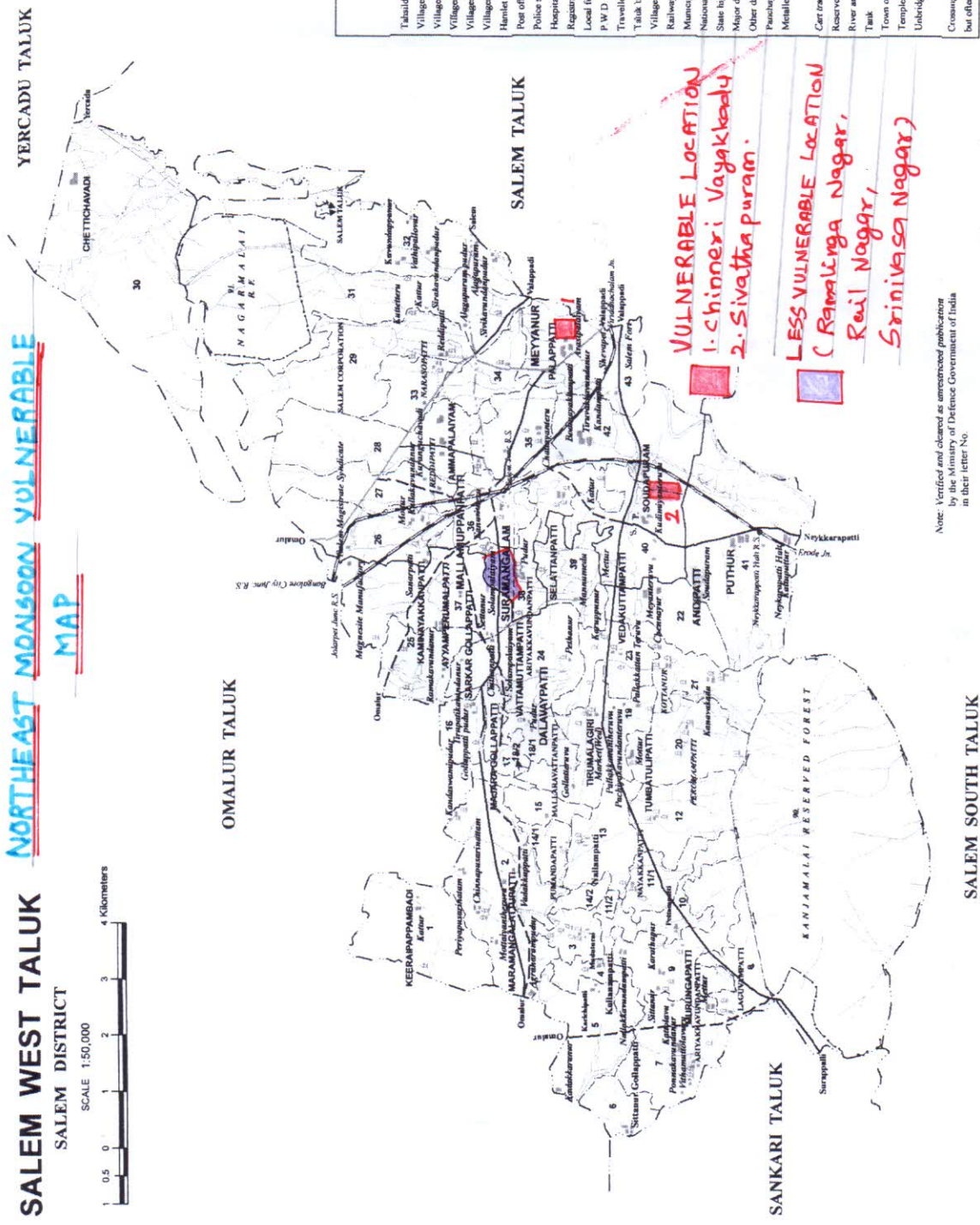

REFERENCE

--- ---	District boundary
--- ---	Taluk boundary
--- ---	Panchayat Union boundary
--- ---	Corporation boundary
--- ---	Village boundary
--- ---	Landholders Head Quarters (underlined thus)
--- ---	Panchayat Union head Quarters - do
--- ---	Railway line with station (road Gauge)
--- ---	Railway line with station (Metric Gauge)
--- ---	National highways
--- ---	State highways
--- ---	Major district roads
--- ---	Other district roads
--- ---	Reserved forest area
--- ---	River with stream & bridge
--- ---	Tank
--- ---	Village site
--- ---	Village No. & Name

P. சிவசுப்பிரமணியன்
பட்டி துணை ஆய்வாளர்
மீட்டர் சியர் அலுவலகம்
சேலம்.



SALEM WEST TALUK
SALEM DISTRICT
NORTHEAST MONSOON VULNERABLE
MAP



REFERENCE

Taluk's head quarters (underlined thus)	PU THUR
Villages 5000 inhabitants and above	TRIMALAGHRI
Villages 2001 to 4999 inhabitants	KUTTANUR
Villages 1001 to 2000 inhabitants	NAYAKKANATTI
Villages 501 to 1000 inhabitants	Nallampatti
Villages 500 inhabitants and below	
Hamlet	K
Post office	P
Police station	S
Hospital, Dispensary	H. A.
Registration office	R.O.
Local land deity, Private choultry	L.P.C.
P.W.D. bungalow or rest house	R.
Traveller's bungalow or rest house	N.
Taluk boundary	
Village boundary	
Railway line with station (Broad gauge)	
Municipal boundary	
National highways	
State highways	
Major district road	
Other district road	
Panchayat and Panchayat Union roads	
Metal, Unmetal or Gravelled	
Earthen & forest roads	
Car track, Foot path	
Reserved forest area	
River and stream with bridge	
Tank	
Town or Village site	
Temple, Mosque, Church	
Undeveloped Crossings which are easily fordable	
except at high flood times	
Crossings which are passable in dry weather	
but often impassable to feet in wet weather	

Note: Verified and cleared as unarmoured panchayat
by the Ministry of Defence Government of India
in their letter No.

VULNERABLE LOCATION
1. Chinneri Vayakkeedu
2. Sivatha puram.

LESS VULNERABLE LOCATION
(Ramalinga Nagar,
Rail Nagar,
Srinivasa Nagar)

Revised and Printed under the superintendence of
The Surveyor General
Joint Director of Survey and Land Records
Central Survey Office, Survey House, Chennai-5
© Copyright reserved by Government of Tamilnadu

Prepared by: U. Jagan
3.10.16
மாணவர் சரி சிவசுந்தரன்
தேவலம் செழும்பு.

Published by: Tmt. K. VASUKI, I.A.S.,
Director of Survey and Settlements, Chennai-5
Additional Director of Survey and Land Records, Survey House, Chennai-5
on behalf of Government of Tamil Nadu 2016 (Thirtyfourth Year, 2016)

