

## ANNEXURE-I(d)


FORMAT

**YETHAPUR TOWN PANCHAYAT  
DATA ON DRAFT WARD DELIMITATION PROPOSAL**

NAME OF THE DISTRICT : SALEM

NAME OF TOWN PANCHAYAT : YETHAPUR

SL.No	Name of Town Panchayat	2011 Census Population	Sanctioned Strength (Total Wards/Division)	Total No. of Residential Buildings	Average Population in a Ward / Division Col.(3)/Col.(4)	Average No. of Residential Building in a Ward / Division Col.(5)/Col.(4)	Average Household Population Col.(6)/Col.(7)	Proposed Ward / Division No.	No. of Residential Building in the proposed Ward / Division	Assessed Population of proposed Wared / Division Col.(8) x Col.(10)	Difference in Assessed Population from Average Population Col.(11) - Col.(6)	Percentage difference from Average Population Col.(12) x 100 / Col.(6)	Reasons for difference	Remarks
1	2	3	4	5	6	7	8	9	10	11	12	13	14	15
1	Yethapur	10968	15	2900	731.200	193	3.7821	1	212	802	71	9.68	-	-
2								2	195	737	6	0.79	-	-
3								3	179	677	-54	-7.41	-	-
4								4	181	685	-46	-6.32	-	-
5								5	210	794	63	8.59	-	-
6								6	176	666	-65	-8.92	-	-
7								7	174	659	-72	-9.87	-	-
8								8	188	711	-20	-2.76	-	-
9								9	174	659	-72	-9.87	-	-
10								10	180	680	-51	-7.00	-	-
11								11	189	715	-16	-2.22	-	-
12								12	212	801	70	9.55	-	-
13								13	210	794	63	8.59	-	-
14								14	212	801	70	9.55	-	-
15								15	208	787	56	7.63	-	-
<b>TOTAL</b>									<b>2900</b>	<b>10968</b>	<b>0</b>	<b>0</b>		

  
**EXECUTIVE OFFICER  
YETHAPUR TOWN PANCHAYAT  
SALEM DISTRICT**

## ANNEXURE-II(d)

FORMAT

**YETHAPUR TOWN PANCHAYAT  
DRAFT WARD DELIMITATION REPORT**


NAME OF THE DISTRICT: SALEM

NAME OF TOWN PANCHAYAT: YETHAPUR

1	Ward / Division No. concerned	<b>1</b>
2	Name of the areas covered in the Ward / Division	1) Yethapur Kattukottai (West)
3	Average population of the Ward / Division	731
4	Building Nos. of the concerned ward / Division (Street wise)	1) Yethapur Kattukottai (West) - 210 Unassessed - 2 Total - 212
5	Number of households in the concerned Ward / Division (Street wise)	<p><b>1) Yethapur Kattukottai (West) -</b>  1 to 38=38, 42 to 43=2, 45=1, 47to 67=28,  69 to 73=5, 70/1=1,74 to 80=7, 82 to  96=15, 1V=1, 9V=1,10V=1,40/1 to 40/8=8,  38/1=1, 44/1=1, 44/2=1,  35/1=1,82=1,65A=1, 65B=1, 60A=1,  54/1=1, 54/2=1, 64/1=1,63B=1, 127  to128=2, 137 to 138=2,141 to 147=7, 150  to 151=2, 153A=1,158 to160=3, 163 to  166=4, 173 to178=6, 184 to 189=6,  179A=1, 179A1=1,183 to 197=15, 203 to  206=5,190A=1, 190A1=1, 190=1, 207=1,  209=1, 209A=1,200A=1, 200B=1, 62A=1,  62B=1, 62C=1, 203A=1,203A1=1,  203A2=1, 203A2=1, 204A=1, 204B=1,  160A=1,13A=1, 176A=1,176B=1, 67V=1,  204=1,68=1,206A=1, 206A=1, 206A=1,  127A=1, 147/1=1, 03/1=1,35/1=1,35/2=1,  75/1=1, 115/1=1,115/2=1,7/1=1</p> <p><b>Total =210</b></p> <p>Unassessed - x1 to x2 = 2  <b>Total =2</b></p>
6	Boundaries of the concerned ward / Division	
	North	Manoormalai
	East	5th ward - Sanjankuttai
	South	Vasista Nathi
	West	Kalyanagiri Village Panchayat
7	Total Population of the Ward / Division	802

8	If the Population arrived is lesser / higher than the average population of a single ward of the Yethapur Local Body, the reasons there of may be mentioned.	-
9	Remarks, if any	-

Place : Yethapur  
Date : 16.12.2017

Signature:   
Name : (E. Prabhudass)  
Designation: Executive Officer  
Yethapur Town Panchayat  
Salem District

## ANNEXURE-II(d)

FORMAT

**YETHAPUR TOWN PANCHAYAT  
DRAFT WARD DELIMITATION REPORT**


NAME OF THE DISTRICT: SALEM

NAME OF TOWN PANCHAYAT: YETHAPUR

1	Ward / Division No. concerned	<b>2</b>
2	Name of the areas covered in the Ward / Division	1) North street 2) Sekkara Street 3) Jangamar Street
3	Average population of the Ward /	731
4	Building Nos. of the concerned ward / Division (Street wise)	1) North street - 117 2) Sekkara Street - 18 3) Jangamar Street - 55 Unassessed - 5 <b>Total - 195</b>
5	Number of households in the concerned Ward / Division (Street wise)	<b>1) North street</b> - 1 to 7 =7, 10=1, 11=1, 7/1=1, 8=1, 1=1, 1/A=1, 3=1, 4=1, 12=1, 12/1=1, 5to7=3, 20=1, 9=1, 10=1, 11=1, 14=1, 15=1, 16=1, 18/1=1, 13=1, 21=1, 25=1, 25/1=1, 29=1, 31=1, 1 to 4 =4, 4/1=1, 1=1, 7/1=1, 7 to 10=10, 33=1, 33/1=1, 35/1=1, 39=1, 39/1=1, 41=1, 43=1, 45=1, 45/1=1, 1 to 9 =9, 49=1, 51=1, 53=1, 57=1, 57/1=1, 59=1, 59/1=1, 60=1, 62 to 65=4, 1A=1, 2=1, 2/1=1, 2/2=1, 3=1, 4=1, 4/1=1, 6=1, 6/1=1, 8/1=1, 10=1, 12=1, 14=1, 16=1, 18=1, 20=1, 22=1, 30=1, 32=1, 36=1, 38=1, 40/1=1, 42=1, 44=1, 46=1, 48=1, 50=1, 52=1, 54=1, 56=1, 1A=1, 36/1=1, 50/1=1, 4=1, 88=1, 88/1=1 <b>Total = 117</b> <b>2) Sekkara Street</b> - 109 to 112=4, 115 to 121=7, 123 to 127=5, 90=1, 37=1 <b>Total = 18</b> <b>3) Jangamar Street</b> - 1=1, 3 to 6 =4, 8 to 16=9, 15/2=1, 18 to 25=8, 27 to 36=10, 27A=1, 28/1=1, 28/1=1, 28/2=1, 32D=1, 33C=1, 38 to 49=12, 38A=1, 45/1=1, 46/1=1, 47/1=1 <b>Total - 55</b> <b>Unassessed - X1 to X5 - Total - 5</b>
6	Boundaries of the concerned ward / Division	

	North	5th ward - Kattukottai
	East	3rd ward - Pettai Street
	South	7th ward - Thumbal Road 8th ward - Valayakara Street
	West	1st Ward - Pudumariamman kovil lane
7	Total Population of the Ward / Division	737
8	If the Population arrived is lesser / higher than the average population of a single ward of the Yethapur Local Body=1, the reasons there of may be mentioned.	-
9	Remarks=1, if any	-

Place : Yethapur  
Date : 16.12.2017

Signature:   
Name : (E. Prabhudass)  
Designation: Executive Officer  
Yethapur Town Panchayat  
Salem District

## ANNEXURE-II(d)

FORMAT

**YETHAPUR TOWN PANCHAYAT  
DRAFT WARD DELIMITATION REPORT**


NAME OF THE DISTRICT: SALEM

NAME OF TOWN PANCHAYAT: YETHAPUR

1	Ward / Division No. concerned	<b>3</b>
2	Name of the areas covered in the Ward / Division	1) Pettai Street 2) Sembadavar Street 3) Ottar Street
3	Average population of the Ward / Division	731
4	Building Nos. of the concerned ward / Division (Street wise)	1) Pettai Street - 90 2) Sembadavar Street - 71 3) Ottar Street - 18 Total - 179
5	Number of households in the concerned Ward / Division (Street wise)	<p><b>1) Pettai Street -</b> 1 to 36=36, 38 to 60=23,57 to 59=3, 62 to 67 = 6, 68/1=1, 60/1=1, 64/1=1, 44/1=1, 48/1=1, 58/1=1, 67/1=1, 63/1=1, 65/1=1, 61/1=1, 2/3=1, 5/1=1, 47/1=1, 66/3=1, 13/v=1, 47/1=1, 56A=1, 46a=1, 74/1=1, 189A=1, 189/1=1, 9/1=1 <b>Total = 90</b></p> <p><b>2) Sembadavar Street -</b>1=1, 3to13=11, 15 to 31=17, 32 to 33=2, 36 to 42 =7, 44 to 48=5, 32/1=1, 32/3=1, 32b=1, 33a=1, 33b=1, 36a=1, 40/1=1, 42a=1, 3a=1, 5/1=1, 7/1=1, 9/7=1, 10/1=1, 11/1=1, 13/1=1, 15/1=1, 17/1=1, 24/1=1, 3/1=1, 21/1=1, 22/1=1, 23/1=1, 24/2=1, 19/1=1, 1/1=1, 37/1=1, 38/1=1, 45/1=1 <b>Total = 71</b></p> <p><b>3) Ottar Street</b> 21 to 22=2, 25=1, 29 to 34=6, 32C=1, 33A=1, 33B=1, 36 to 38=3, 40=1, 40/1=1, 36A=1 <b>Total = 18</b></p>
6	Boundaries of the concerned ward /	
	North	5th ward - Kattukottai
	East	4th ward - Adidravidar Street 5th ward - Kattukottai
	South	6th ward - Bazaar Street
	West	2nd ward - Jangamar Street
7	Total Population of the Ward / Division	677

8	If the Population arrived is lesser / higher than the average population of a single ward of the Yethapur Local Body=1, the reasons there of may be mentioned.	-
9	Remarks=1, if any	-

Place : Yethapur  
Date : 16.12.2017

Signature:   
Name : E. Prabhudass  
Designation: Executive Officer  
Yethapur Town Panchayat  
Salem District

## ANNEXURE-II(d)

FORMAT

**YETHAPUR TOWN PANCHAYAT  
DRAFT WARD DELIMITATION REPORT**

NAME OF THE DISTRICT: SALEM


NAME OF TOWN PANCHAYAT: YETHAPUR

1	Ward / Division No. concerned	<b>4</b>
2	Name of the areas covered in the Ward / Division	1) Adidravidar Street 2) Adidravidar Street
3	Average population of the Ward / Division	731
4	Building Nos. of the concerned ward / Division (Street wise)	1) Adidravidar Street - 90 2) Adidravidar Street - 86 Unassessed - 5 <b>Total - 181</b>
5	Number of households in the concerned Ward / Division (Street wise)	<b>1) Adidravidar Street</b> - 1 to 5=5, 7 to 9=3, 10 to 14=5, 17 to 18=2, 20=1, 20A=1, 23 to 25=3, 27 to 28=2, 28/1=1, 31 to 35=5, 37/1-1, 37=1, 39=1, 40 to 46=7, 45/1=1, 42A/1=1, 50 to 54=5, 56=1, 57 to 60=4, 62 to 65=4, 67 to 69=3, 72 to 73=2, 76 to 83=8, 86=1, 88 to 90=3, 92=1, 92/1=1, 93/1=1, 93/4=1, 93/2=1, 94=1, 40/1=1, 41/1=1, 7/1=1, 9a=1, 77/1=1 4/1=1, 2/1=1, 4/1=1, 8/A=1, 77/A=1, 3/1=1, 4/2=1, 5/1=1 <b>Total = 90</b> <b>2) Adidravidar street</b> - 1 to 30=30, 27A=1, 27B=1, 29A=1, 29B=1, 31=1, 31A=1, 31/1=1, 33 to 41=9, 45=1, 45/1=1, 47=1, 47/1=1, 47/2=1, 32=1, 34=1, 36=1, 38=1, 40=1, 42=1, 44=1, 46=1, 48=1, 50=1, 52=1, 54=1, 56=1, 51 to 55 =5, 58=1, 58/1=1, 62 to 70=9, 72 to 74=3, 75=1,, 76/1=1, 67/1=1 <b>Total= 86</b> Unassessed - x1 to x5 to 5 <b>Total =5</b>
6	Boundaries of the concerned ward / Division	
	North	5th ward - Perumpathai Road
	East	5th ward - Ganesapuram Road
	South	5th ward - Ganesapuram Road
	West	3rd ward - Ottar Street



7	Total Population of the Ward / Division	685
8	If the Population arrived is lesser / higher than the average population of a single ward of the Yethapur Local Body, the reasons there of may be mentioned.	-
9	Remarks, if any	-

Place : Yethapur  
Date : 16.12.2017

Signature:   
Name : (E. Prabhudass)  
Designation: Executive Officer  
Yethapur Town Panchayat  
Salem District

## ANNEXURE-II(d)

FORMAT

**YETHAPUR TOWN PANCHAYAT  
DRAFT WARD DELIMITATION REPORT**

NAME OF THE DISTRICT: SALEM

NAME OF TOWN PANCHAYAT: YETHAPUR


1	Ward / Division No. concerned	<b>5</b>
2	Name of the areas covered in the Ward / Division	1) Yethapur Kattukottai
3	Average population of the Ward / Division	731
4	Building Nos. of the concerned ward / Division (Street wise)	1) Yethapur Kattukottai - 205 Unassed - 5 Total - 210
5	Number of households in the concerned Ward / Division (Street wise)	<b>1) Yethapur Kattukottai</b> - 1 to 25 = 25, 24/1=1, 24/2=1, 26 to 40=5, 42 to 75=34, 75V=1,48/1=1, 52/1=1,52/2=1, 60/1=1, 77 to 113=37,69V=1,26/1=1, 48/3=1,48/4=1, 46/1=1,81to 108=28, 110 to 152=43, 102/1=1, 104/1=1,105/6=1,40/5=1, 46/1=1,152/6=1, 152B=1, 40/1=1, 40/B=1, 40/2=1,48/2=1,48/3=1, 48/4=1,40/5=1, 47/1=1,72/1=1,80=1, 80/b=1, 7A=1, 46/1=1,48/3=1 <b>Total = 205</b>  <b>Unassed - x1 to x5 = 5</b> <b>Total = 5</b>
6	Boundaries of the concerned ward / Division	
	North	Manoormalai
	East	Kalichettiyur Road P.N.Palayam Townpanchayat
	South	2nd ward - North street, 3rd ward - Sempadavar Street, 4th ward - Adidravidar Street
	West	1st ward - Mailvaganan Rice Mill Road
7	Total Population of the Ward / Division	794
8	If the Population arrived is lesser / higher than the average population of a single ward of the Yethapur Local Body,	-

Place : Yethapur  
Date : 16.12.2017

Signature:

Name :

Designation:

  
(E. Prabhudass)  
Executive Officer  
Yethapur Town Panchayat  
Salem District

## ANNEXURE-II(d)

FORMAT

**YETHAPUR TOWN PANCHAYAT  
DRAFT WARD DELIMITATION REPORT**


NAME OF THE DISTRICT: SALEM

NAME OF TOWN PANCHAYAT: YETHAPUR

1	Ward / Division No. concerned	<b>6</b>
2	Name of the areas covered in the Ward / Division	1) Bazaar street 2) Kammalar Street 3) Agraharam Street
3	Average population of the Ward / Division	731
4	Building Nos. of the concerned ward / Division (Street wise)	1) Bazaar street - 120 2) Kammalar Street - 32 3) Agraharam Street - 24 Total - 176
5	Number of households in the concerned Ward / Division (Street wise)	<p><b>1) Bazaar Street -</b> 1 to 14=14, 2 to 3=2, 9=1, 11=1, 13=1, 15=1, 17=1, 19=1, 19A=1, 20=1, 21=1, 23=1, 24=1, 27=1, 28=1, 1/7B=1, 5 to 8=4, 31 to 33=3, 36=1, 38/1=1, 37 to 41=5, 40/1=1, 43=1, 43=1, 45 to 49=5, 48/1=1, 50=1, 51=1, 51/1=1, 52=1, 54=1, 56=1, 58=1, 59=1, 60=1, 1=1, 67=1, 71=1, 73=1, 74 to 84=11, 75=1, 77=1, 9=1, 81=1, 83=1, 85=1, 89=1, 90=1, 91 to 97=7, 100=1, 101 to 105=5, 107 to 115=9, 110/1=1, 121 to 125=5, 125/1=1, 127=1, 127/1=1, 131/1=1, 131=1, 132=1, 134=1, <b>Total = 120</b></p> <p><b>2) Kammalar Street -</b> 1 to 6=6, 6/1=1, 6/2=1, 6/3=1, 7=1, 7/1=1, 8=1, 14 to 33=20 <b>Total = 32</b></p> <p><b>3) Agraharam Street -</b> 26 to 38=13, 43 to 50 =8, 20=1, 52=1, 50/53=1 <b>Total =24</b></p>
6	Boundaries of the concerned ward /	
	North	2nd ward - Jangamar Street 3rd ward - Pettai Street
	East	Government Hospital lane
	South	7th ward - Agraharam St.,
	West	7th ward - Kamatchiamman koil street
7	Total Population of the Ward / Division	666

8	If the Population arrived is lesser / higher than the average population of a single ward of the Yethapur Local Body, the reasons there of may be mentioned.	-
9	Remarks, if any	-

Place : Yethapur  
Date : 16.12.2017

Signature:   
Name : E. Prabnudass  
Designation: Executive Officer  
Yethapur Town Panchayat  
Salem District

## ANNEXURE-II(d)

FORMAT

**YETHAPUR TOWN PANCHAYAT  
DRAFT WARD DELIMITATION REPORT**


NAME OF THE DISTRICT: SALEM

NAME OF TOWN PANCHAYAT: YETHAPUR

1	Ward / Division No. concerned	<b>7</b>
2	Name of the areas covered in the Ward / Division	1) Agraharam Street 2) Kamatchiamman koil street 3) Kandhasamy koil street
3	Average population of the Ward / Division	731
4	Building Nos. of the concerned ward / Division (Street wise)	1) Agraharam Street - 34 2) Kamatchiamman koil street - 120 Unassed - 5 3) Kandhasamy koil street - 15 Total - 174
5	Number of households in the concerned Ward / Division (Street wise)	1) Agraharam Street- 1A1=1,1A3=1,1A4=1,1A5=1, 3=1, 5=1,7=1,9=1,13=1,15=1,17=1,19=1,21=1, 23=1,25=1,27=1,25A=1,29=1, 12=1,10=1,6=1,2=1,42/1=1,30=1,37A=1, 10A=1,3A=1,24=1,40/1=1, 4=1, 4/1=1, 27A=1,32/1=1, 3/1=1 <b>Total = 34</b> 2) Kamatchiamman koil street- 1 to 30 -30, 33=1,37=1, 39=1, 39/2=1,41 to 67=27, 69=1, 71=1,73=1,77=1,79=1, 81=1,81V=1,92=1,95/1=1, 95=1, 97=1, 92=1,94=1,96=1, 90=1,88=1, 86=1,80/1=1,74=1,76=1,78=1,80=1,82=1, 84=1, 1 to 4=4, 99 to 109=11, 8=1,10=1,12=1,14=1, 16=1,18=1, 20=1,24=1,28=1,26=1,71/1=1, 51=1, 72=1,72/1=1,6=1, 6/1=1,46=1,75/1=1, 75/3=1, 72/2=1 <b>Total =120</b> Unassessed - x1 to x5 =5 <b>Total =5</b> 3)Kandhasamy koil street - 1=1,3=1,5=1,7=1, 9=1,11=1, 13=1,15=1,17=1, 19=1,21=1,25=1, 29=1,31=1,31-1=1 <b>Total 15</b>
6	Boundaries of the concerned ward / Division	
	North	2nd ward - North Street
	East	6th ward - Eswaran Koil lane
	South	Vasista Nathi
	West	8th ward - Kandhasamy koil st

7	Total Population of the Ward / Division	659
8	If the Population arrived is lesser / higher than the average population of a single ward of the Yethapur Local Body, the reasons there of may be mentioned.	-
9	Remarks, if any	-

Place : Yethapur  
Date : 16.12.2017

Signature:   
Name : E. Prabhudass  
Designation: Executive Officer  
Yethapur Town Panchayat  
Salem District

## ANNEXURE-II(d)

FORMAT

**YETHAPUR TOWN PANCHAYAT  
DRAFT WARD DELIMITATION REPORT**

NAME OF THE DISTRICT: SALEM


NAME OF TOWN PANCHAYAT: YETHAPUR

1	Ward / Division No. concerned	<b>8</b>
2	Name of the areas covered in the Ward / Division	1) Kandhasamykoil street 2) Valayalkara street
3	Average population of the Ward / Division	731
4	Building Nos. of the concerned ward / Division (Street wise)	1) Kandhasamykoil street - 116 Unassessed - 4 2) Valayalkara street - 68 Total - 188
5	Number of households in the concerned Ward / Division (Street wise)	<b>1) Kandhasamykoil street</b> - 12A=1,33 to 45=13, 47A=1, 49=1, 51=1, 57=1,59=1,62=1,64=1,65=1, 66=1, 67=1,70=1, 1 to 20=20, 74 to 85=12, 87 to 95=9 72A=1,27A=1, 9/1=1,5/1=1, 36/1=1,13A=1, 18D=1,25/1=1, 24/1=1,59/1=1,49/1=1, 45to73=29, 40/A=1,42/1=1, 52/1=1,25/2=1,18D=1, 72/1=1, 47/A=1,40=1 <b>Total = 116</b> Unassessed - X1 to X4 = 4 <b>Total = 4</b> <b>2) Valayalkara street</b> - 1 to 40=40, 44 to 52=9, 41=1, 1=1, 3=1,5=1,7=1,9=1,11=1, 13=1,15=1, 22=1,23=1,42A=1, 57A=1,85C=1,21/1=1,26=1, 26/1=1, 54A=1,12/1=1 <b>Total = 68</b>
6	Boundaries of the concerned ward / Division	
	North	2nd ward - Thumbal Road
	East	7th ward - Kamatchiamman koil street
	South	Vasista Nathi
	West	9th ward - Valayakara Street 9th wad - Kandhasamy Koil street
7	Total Population of the Ward / Division	711



8	If the Population arrived is lesser / higher than the average population of a single ward of the Yethapur Local Body, the reasons there of may be mentioned.	-
9	Remarks, if any	-

Place : Yethapur  
Date : 16.12.2017

Signature:   
Name : (E. Prabhudass)  
Designation: Executive Officer  
Yethapur Town Panchayat  
Salem District

## ANNEXURE-II(d)

FORMAT

**YETHAPUR TOWN PANCHAYAT  
DRAFT WARD DELIMITATION REPORT**


NAME OF THE DISTRICT: SALEM

NAME OF TOWN PANCHAYAT: YETHAPUR

1	Ward / Division No. concerned	<b>9</b>
2	Name of the areas covered in the Ward / Division	1) Valayakara street 2) Belur road
3	Average population of the Ward / Division	731
4	Building Nos. of the concerned ward / Division (Street wise)	1) Valayakara street - 17 2) Belur road - 122 Unassessed - 35 <b>Total - 174</b>
5	Number of households in the concerned Ward / Division (Street wise)	<b>1) Valayakara street -</b> 57A=1,21/1=1,26/1=1,7=1, 54/A=1, 54/B=1,4 to 12=9, 14/2=1,14=1 <b>Total = 17</b>  <b>2) Belur road - 1 to 22 =22,</b> 1E=1,3/1=1,4A=1, 7A=1, 5/1=1, 6/1=1,7/1=1,8/1=1, 24 to 35=12, 41 to 57=17, 56/2=1,56/3=1,56/4=1, 8/C59=1,73/1=1, 73/A=1,77 to 82 = 6, 2 to 32=31,82B=1,82A=1, 85=1, 86=1,85A=1, 85B=1,93=1,94=1,95=1,76A=1, 57=1,20/1=1, 67=1,68/1=1, 69/1=1,70/1=1,71/1=1, 72/1=1,78/1=1,87/1=1, <b>Total = 122</b>  Unassessed - x1 to x35 = 35 <b>Total = 35</b>
6	Boundaries of the concerned ward / Division	
	North	1st ward - Kattukottai
	East	8th ward - Valayakara street 8th ward - Kandhasamy kovil street
	South	10th ward - Abinavam Adidraavidar Street
	West	10th ward - Abinavam Adidravdiar Street
7	Total Population of the Ward / Division	659

8	If the Population arrived is lesser / higher than the average population of a single ward of the Yethapur Local Body, the reasons there of may be mentioned.	-
9	Remarks, if any	-

Place : Yethapur  
Date : 16.12.2017

Signature:   
Name : E. Prabhudass  
Designation: Executive Officer  
Yethapur Town Panchayat  
Salem District

## ANNEXURE-II(d)

FORMAT

**YETHAPUR TOWN PANCHAYAT  
DRAFT WARD DELIMITATION REPORT**


NAME OF THE DISTRICT: SALEM

NAME OF TOWN PANCHAYAT: YETHAPUR

1	Ward / Division No. concerned	<b>10</b>
2	Name of the areas covered in the Ward / Division	1) Abinavam Adidravidar Street 2) Abinavam Road
3	Average population of the Ward / Division	731
4	Building Nos. of the concerned ward / Division (Street wise)	1) Abinavam Adidravidar Street- 118 Unassed - 49 2) Abinavam Road - 13 Total - 180
5	Number of households in the concerned Ward / Division (Street wise)	<b>1) Abinavam Adidravidar Street-</b> 2 to 25 = 24, 26 to 30=5, 35=1, 37 to 50 =14, 52=1,55=1, 57=1, 59=1,61=1,63=1, 65=1,67=1,68=1, 68 to 70=3, 71=1,74=1,77=1,78=1,79=1, 82=1,84=1, 85=1, 86=1,87=1,90=1, 92 to 118 = 25, 123 to 125=3, 135=1,133/A=1,135/1=1, 58/1=1, 56/1=1, 2/1=1,1 to 5=5, 119=1,129=1,132=1, 134=1, 133=1, 2A=1, 11A=1, 88=1,88/1=1, 133/A=1,132/A=1 <b>Total -118</b>  Unassed - x1 to 49 = 49 <b>Total -49</b>  <b>2) Abinavam Road -</b> 127=1,131=1,133=1,135=1,137=1,139=1,141=1, 143=1,147=1, 151 to 154=4 <b>Total =13</b>
6	Boundaries of the concerned ward / Division	
	North	1st ward - Kattukottai
	East	9th ward - Valayakara street
	South	11th ward - Abinavam Kudi street
	West	11th ward - Abinavam Kudi street
7	Total Population of the Ward / Division	680
8	If the Population arrived is lesser / higher than the average population of a	

9	Remarks, if any	-
---	-----------------	---

Place : Yethapur  
Date : 16.12.2017

Signature:   
Name : E. Prabhudass  
Designation: Executive Officer  
Yethapur Town Panchayat  
Salem District

## ANNEXURE-II(d)

FORMAT

**YETHAPUR TOWN PANCHAYAT  
DRAFT WARD DELIMITATION REPORT**


NAME OF THE DISTRICT: SALEM

NAME OF TOWN PANCHAYAT: YETHAPUR

1	Ward / Division No. concerned	<b>11</b>
2	Name of the areas covered in the Ward / Division	1) Abinavam Agraharam Street 2) Abinavam Kudi street
3	Average population of the Ward / Division	731
4	Building Nos. of the concerned ward / Division (Street wise)	1) Abinavam Agraharam Street - 23 2) Abinavam Kudi street - 162 Unassed - 4 <b>Total - 189</b>
5	Number of households in the concerned Ward / Division (Street wise)	<b>1) Abinavam Agraharam street</b> - 1 to 14=14, 16=1,18=1, 20 to 23=4, 2A=1,17=1,17/1=1 <b>Total = 23</b>  <b>2) Abinavam Kudi street</b> - 1 to 30 =30, 33=1, 33/1=1, 33/2=1, 36=1,38=1, 38/1=1,38/2=1, 39 to 59=21,63 to 85=23, 101 to 125= 25,127 to 135=9, 137=1, 139=1, 141=1, 143=1,147=1,151 to 165=15, 167=1,169=1,171=1, 173=1, 174=1,172=1, 154=1, 168=1,118A=1, 30A=1, 174A=1, 132A=1,77A=1, 93A=1,93A1=1,1A=1,1A2=1, 161A=1, 161B=1, 1A=1,32A=1,61=1, 107A=1, 174/1=1, 182/2=1, 66/1=1,174/2=1, <b>Total = 162</b>  Unassed - X1 to X4 = 4 <b>Total = 4</b>
6	Boundaries of the concerned ward / Division	
	North	10th ward- Abinavam Adidravidar Street
	East	10th ward -Abinavam Adidravidar Street
	South	Vasista Nathi
	West	1st ward - Kattukottai
7	Total Population of the Ward / Division	715

8	If the Population arrived is lesser / higher than the average population of a single ward of the Yethapur Local Body, the reasons there of may be mentioned.	-
9	Remarks, if any	-

Place : Yethapur  
Date : 16.12.2017

Signature:   
Name : (E. Prabhudass)  
Designation: Executive Officer  
Yethapur Town Panchayat  
Salem District

## ANNEXURE-II(d)

FORMAT

**YETHAPUR TOWN PANCHAYAT  
DRAFT WARD DELIMITATION REPORT**

NAME OF THE DISTRICT: SALEM


NAME OF TOWN PANCHAYAT: YETHAPUR

1	Ward / Division No. concerned	<b>12</b>
2	Name of the areas covered in the Ward / Division	1) Abinavam kattukottai 2) Puthiragoundanpalayam Kudi street
3	Average population of the Ward / Division	731
4	Building Nos. of the concerned ward / Division (Street wise)	1) Abinavam kattukottai - 32 2) Puthiragoundanpalayam Kudi street - 135 Unassed - 45 <b>Total - 212</b>
5	Number of households in the concerned Ward / Division (Street wise)	<b>1) Abinavam kattukottai</b> - 5 to 8=4, 10 to 12=3, 4/1=1,17=1,19/1=1,19/2=1,19 to 21=3, 23=1,23V=1, 23A=1,27 to 29=3, 32=1,35 to 36=2, 38 to 39=2, 41=1, 41/1=1, 41/2=1, 52 to 55=4 <b>Total = 32</b>  <b>2) Puthiragoundanpalayam Kudi street</b> - 16V=1, 18/8=1, 18/9=1, 18/10=1, 33=1, 36C=1, 35/1=1, 35/2=1, 33/1=1, 33/C=1,33/3=1, 35E2 to 35E9 =8, 35G=1,35H=1,60/1=1,64 to74=11, 80 to 82=3, 80/1=1,80/C=1, 80A=1, 80B to 80B5=6, 82/1=1,82/2=1,84 to 85=2, 86A=1,86A=1, 86B=1,86C=1,86D=1, 86E=1,86G=1, 86/4=1, 86/5=1,86/7=1, 86/8=1,86/7=1, 86/8=1,86/10=1, 129=1, 137=1,137/1 to 137/7=7, 139/1 to 139/7=7 141=1,143=1,145=1,149=1, 149=A=1, 149B=1,151 to 157=7, 159=1, 157/1 to 157/2=2, 163 to 169=7, 171=1,186to 196=11,189A to 189A19=20, 189A1=1 <b>Total = 135</b>  Unassed - X1 to X45 = 45 <b>Total = 45</b>
6	Boundaries of the concerned ward / Division	
	North	Vasista Nathi
	East	13th ward - Thumbal Main Road
	South	National Highways Road



7	Total Population of the Ward / Division	801
8	If the Population arrived is lesser / higher than the average population of a single ward of the Yethapur Local Body, the reasons there of may be mentioned.	-
9	Remarks, if any	-

Place : Yethapur  
Date : 16.12.2017

Signature:   
Name : (E. Prabhudass)  
Designation: Executive Officer  
Yethapur Town Panchayat  
Salem District

## ANNEXURE-II(d)

FORMAT

**YETHAPUR TOWN PANCHAYAT  
DRAFT WARD DELIMITATION REPORT**


NAME OF THE DISTRICT: SALEM

NAME OF TOWN PANCHAYAT: YETHAPUR

1	Ward / Division No. concerned	<b>13</b>
2	Name of the areas covered in the Ward / Division	Puthiragoundanpalayam kudi street
3	Average population of the Ward / Division	731
4	Building Nos. of the concerned ward / Division (Street wise)	Puthiragoundanpalayam kudi street- 189 Unassessed - 21 Total - 210
5	Number of households in the concerned Ward / Division (Street wise)	<p><b>Puthiragoundanpalayam kudi street -1/1-3</b> 2=1,2A=1, 3=1, 6 to 10=5, 12 to 16=5, 15=1,15a=1, 15A1=1, 15B=1, 15C=1,15D=1,16=1,16A=1,78=1, 18/3=1, 18A=1,18C=1,19 to 22=4, 23=1,25=1, 36=1, 36A=1,36A1=1, 36B=1,37=1, 37A=1,38=1,38A=1, 39=1, 39A=1,41=1, 41/1=1,41/2=1,41/3=1,41/4=1,43 to 44=2, 42A=1, 44A=1, 44B=1,44B1=1, 45 to 50=6, 49/A=1, 50/A=1,55 to 65=11, 66 t 72=7, 73 to 79=7, 83 to 85=3, 84A=1, 84B=1,84C=1, 85/1 to =1, 85/2=1,85/3=1, 85/4=1, 85/5=1,85/6=1,85A=1, 87 to 90=1,92 to 95=1,96/1 to 96/6=6, 96A=1, 98A=1, 97 to 99=3, 100 to 104=5, 105/1=1,110=1,113 t 115=3, 113A=1, 122=1,122/1=1, 124=1,126=1,126/1=1, 128=1, 128/1=1,128/3=1, 128/5=1, 130/1=1,132 to 136=5, 138=1,140=1, 142=1, 142/2=1, 146=1, 146/1=1, 148=1,148/1=1, 162A=1,164 to 179=16, 181 to 182=2, 164A=1,164A1=1, 165A2=1, 164A3=1, 164A4=1, 164A5=1, 189=1,189A=1, 189B=1,189A=1, 176A=1, 197A=1,196B=1, 168=1, 157/1=1,193=1,193/1 to 193/7=7</p> <p><b>Total 189</b></p> <p>Unassessed - x1 to x21 = 21 Total 21</p>

6	Boundaries of the concerned ward / Division	
	North	Vasista Nathi
	East	14th ward - Kudi Street
	South	National Highways Road
	West	12th ward - Thumbal Main Road
7	Total Population of the Ward / Division	794
8	If the Population arrived is lesser / higher than the average population of a single ward of the Yethapur Local Body, the reasons there of may be mentioned.	-
9	Remarks, if any	-

Place : Yethapur  
Date : 16.12.2017

Signature:   
Name : (E. Prabhudass)  
Designation: Executive Officer  
Yethapur Town Panchayat  
Salem District

## ANNEXURE-II(d)

FORMAT

**YETHAPUR TOWN PANCHAYAT  
DRAFT WARD DELIMITATION REPORT**


NAME OF THE DISTRICT: SALEM

NAME OF TOWN PANCHAYAT: YETHAPUR

1	Ward / Division No. concerned	<b>14</b>
2	Name of the areas covered in the Ward / Division	1) Puthiragoundanpalayam kudi street
3	Average population of the Ward / Division	731
4	Building Nos. of the concerned ward / Division (Street wise)	1) Puthiragoundanpalayam kudi street -183 Unassed - 29 Total - 212
5	Number of households in the concerned Ward / Division (Street wise)	1) Puthiragoundanpalayam kudi street - 1 to2=2, 4 to 8=5,5A=1,10 to 15=6, 10A1=1,10A2=1, 10A3=1, 10A4=1,10A5=1,10A6=1,13A=1,13B=1, 13C=1,13D=1,14A=1, 17A=1,17A1=1, 19 to 25=7, 25A=1,31=1, 33 to39=7, 39A=1,39A1=1,28A=1, 30=1,42 to 50=9, 48A=1, 51A=1,61=1,68 to79=12, 69A1=1, 68A=1,68/1=1,81 to 85=5, 85/1=1, 86 to88=3, 90=1, 92 to 98=7, 97A=1,97/2=1,98A1=1, 90A=1, 99A=1, 103 to 104=2, 100A=1, 106 to 119=14, 106A=1, 115 to 115/12=12, 116A=1, 125B=1, 126/1 to126/7=7, 129=1,130 to 135=6, 146/1=1, 146/1=1,162/1=1,163/1=1,166 to 169=4, 171 to 179=9, 180 to 185=6, 186/1=1, 187/1=1, 187/1=1,187/2=1,187/3=1, 189/a4=1 <b>Total = 183</b>  Unassed - X1 to X29 = 29 <b>Total =29</b>
6	Boundaries of the concerned ward / Division	
	North	Vasista Nathi
	East	15th ward - Adidravidar Street
	South	National Highways Road
	West	13th ward - Kudi Street
7	Total Population of the Ward / Division	801

8	If the Population arrived is lesser / higher than the average population of a single ward of the Yethapur Local Body, the reasons there of may be mentioned.	-
9	Remarks, if any	-

Place : Yethapur  
Date : 16.12.2017

Signature:   
Name : (E. Prabhudass)  
Designation: Executive Officer  
Yethapur Town Panchayat  
Salem District

## ANNEXURE-II(d)

FORMAT

**YETHAPUR TOWN PANCHAYAT  
DRAFT WARD DELIMITATION REPORT**


NAME OF THE DISTRICT: SALEM

NAME OF TOWN PANCHAYAT: YETHAPUR

1	Ward / Division No. concerned	15
2	Name of the areas covered in the Ward / Division	1) Puthiragoundanpalayam Adidravidar street 2) Puthiragoundanpalayam kudi street
3	Average population of the Ward / Division	731
4	Building Nos. of the concerned ward / Division (Street wise)	1) Puthiragoundanpalayam Adidravidar street - 92 2) Puthiragoundanpalayam kudi street - 68 Unassed - 48 Total - 208
5	Number of households in the concerned Ward / Division (Street wise)	<b>1) Puthiragoundanpalayam Adidravidar street -</b> 5=1, 5/1=1,7=1, 9 to 19=11, 19B=1,20/1=1, 22A1=1, 23/1=1, 10/1=1,24 to 26=3, 24A=1, 30 to 33=4, 34 to 38=5, 35/1 to 35/13=12, 37A=1,41 to 49=9, 43/3=1, 47A=1,54A=1,55A=1, 57=1,57B=1, 60=1,62=1, 68=1, 68/1=1,79/1=1,81=1, 82=1, 82/1=1, 85A=1,87 to 96=10, 103 to 111=9, 146B=1, 147 to 149=3, <b>Total =92</b> <b>2) Puthiragoundanpalayam kudi street-</b> 13A=1,13/1=1, 13/2=1,13/D=1,13/H=1,14A=1, 20=1,32=1,32A=1, 32B=1,32C=1, 32D=1,32E=1, 32F=1, 41=1,45B=1,47=1,55/1=1,57A=1,49 to 59=11, 57c=1, 62 to 63=2, 64A=1, 82D=1, 86/1=1, 22 to 29=8, 66 to 78=13, 66/1=1,66/A=1,69/A=1, 69/A=1,69/B=1,69B1=1,93A1=1,96/1=1,96/B1=1, 96/B2=1,47/B=1,48/1=1, <b>Total = 68</b> Unassed - X1 to X48 <b>Total = 48</b>

6	Boundaries of the concerned ward / Division	
	North	Vasista Nathi
	East	P.N.Palayam Town Panchayat Limit
	South	National Highways Road
	West	14th ward - Kudi Street
7	Total Population of the Ward / Division	787
8	If the Population arrived is lesser / higher than the average population of a single ward of the Yethapur Local Body, the reasons there of may be mentioned.	-
9	Remarks, if any	-

Place : Yethapur  
Date : 16.12.2017

Signature:   
Name : (E. Prabhudass)  
Designation: Executive Officer  
Yethapur Town Panchayat  
Salem District